STATE LIBRARY OF PENNSYLVANIA
3 0144 00414580 1

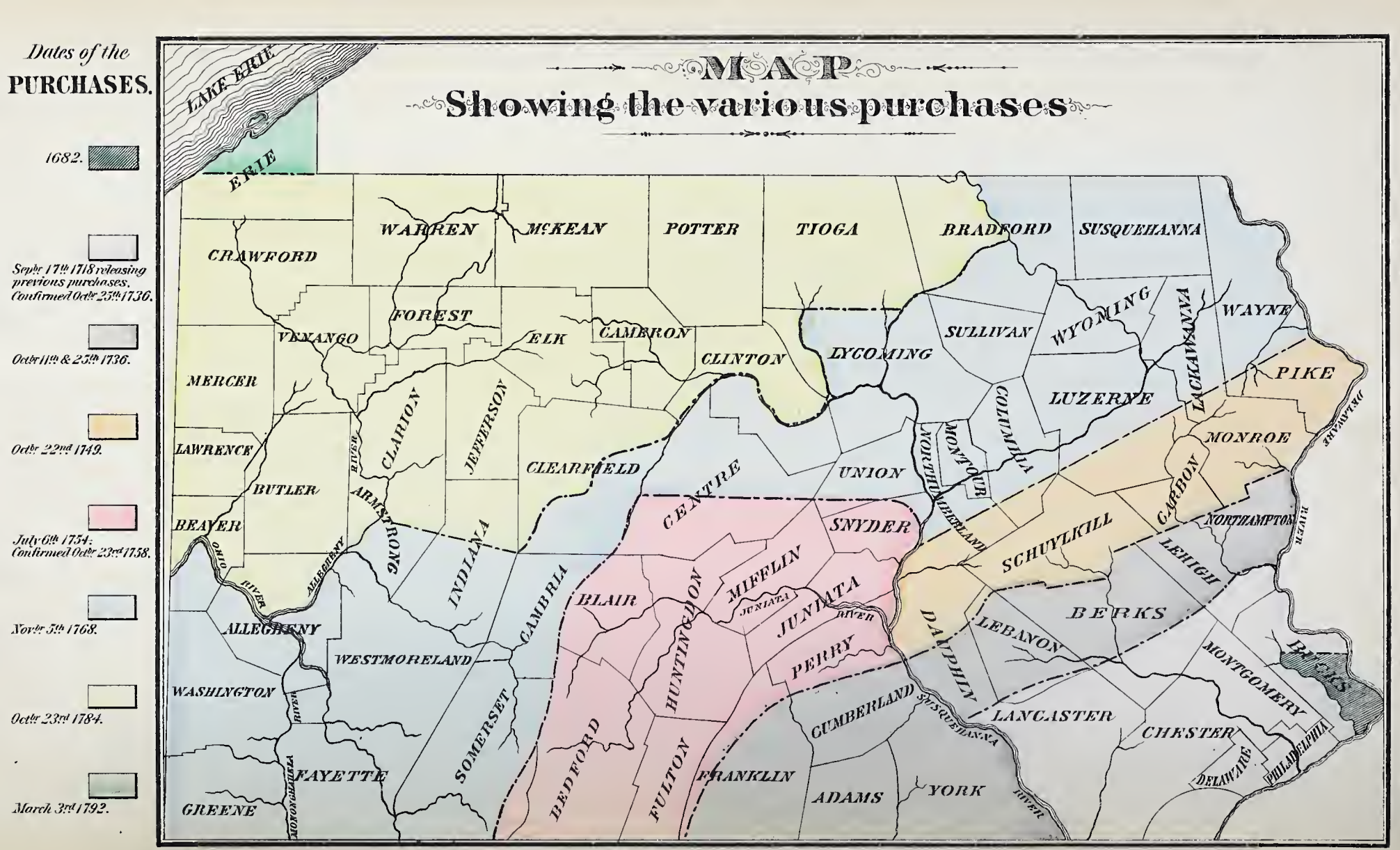
Dates of the
PURCHASES.
1682.
Sepbr 17th 1718 releasing previous purchases. Confirmed Octbr 25th 1736.
Octbr 11th & 25th 1736.
Octbr 22nd 1749.
July 6th 1754: Confirmed Octbr 23rd 1758.
Novbr 5th 1768.
Octbr 23rd 1784.
March 3rd 1792.
MAP
Showing the various purchases
LAKE ERIE
ERIE
WARREN
McKEAN
POTTER
TIOGA
BRADFORD
SUSQUEHANNA
WAYNE
CRAWFORD
FOREST
VENANGO
ELK
CAMERON
CLINTON
LYCOMING
SULLIVAN
WYOMING
LACKAWANNA
PIKE
MERCER
LUZERNE
LAWRENCE
CLARION
JEFFERSON
CLEARFIELD
UNION
NORTHUMBERLAND
MONTOUR
COLUMBIA
MONROE
BUTLER
ARMSTRONG
INDIANA
CENTRE
SNYDER
SCHUYLKILL
CARBON
NORTHAMPTON
BEAVER
OHIO
ALLEGHENY
RIVER
CAMBRIA
BLAIR
MIFFLIN
JUNIATA
LEHIGH
BERKS
ALLEGHENY
WESTMORELAND
HUNTINGDON
JUNIATA RIVER
PERRY
DAUPHIN
LEBANON
MONTGOMERY
BUCKS
WASHINGTON
SOMERSET
CUMBERLAND
SUSQUEHANNA
LANCASTER
CHESTER
FAYETTE
BEDFORD
FULTON
FRANKLIN
ADAMS
YORK
DELAWARE
PHILADELPHIA
GREENE

ANNUAL REPORT

OF THE

SECRETARY OF INTERNAL AFFAIRS

OF THE

COMMONWEALTH OF PENNSYLVANIA,

FOR THE

YEAR ENDING NOVEMBER 30, 1885.

PART I.—LAND OFFICE.
PART II.—ASSESSMENTS

HARRISBURG:
EDWIN K. MEYERS, STATE PRINTER.
1886.

P38.12
1.1
pt 1+2
Copy 1

CLARENCE M. BUSCH,
PENNSYLVANIA STATE BINDERY,
HARRISBURG, PA.

REPORT

OF THE

SECRETARY OF INTERNAL AFFAIRS.

COMMUNICATION.

DEPARTMENT OF INTERNAL AFFAIRS.
HARRISBURG, *December 1, 1885.*

To his Excellency, ROBERT E. PATTISON,
Governor of Pennsylvania:

In compliance with the requirements of the Constitution, I have the honor to present you herewith, for transmission to the General Assembly, reports of this Department for the year ending with the 30th ultimo, as follow:

Part I. Land-Office.

Part II. Assessments.

I am, very respectfully,
Your obedient servant,
J. SIMPSON AFRICA,
Secretary of Internal Affairs.

181272

PART I.—LAND OFFICE.

REPORT

Money Received.

During the fiscal year ending with the 30th day of November, 1885, there was received in this Department, and paid into the State Treasury, in connection with business in the land-office, the sum of $4,412 20. Of this amount, $1,501 was for purchase money for lands and interest thereon; $676 19 for warrant and patent fees: $481 51 from sale of geological reports, and $1,753 50, fees received for copies of warrants, surveys, patents, and other documents, as will appear in the appended detailed statement.

Business Performed.

In compliance with the requirements of the acts of Assembly approved, respectively, the 2d day of April, 1811, and the 31st day of March, 1812, the following accounts, in detail, of the money received and business performed in the Department, during the last fiscal year, have been prepared.

STATEMENT

Showing the number of warrants, patents, and certificates to the State Treasurer, issued from December 1, 1884, to November 30, 1885, both days included, with the amount of purchase money, and fees for warrants, patents, &c.; also, copying fees received during the same period:

Month and Year.	New warrants.	Patents paid for.	Excess tickets.	Certificates to State Treasurer.	Purchase money.	Warrant and patent fees.	Copying fees.	Totals.
1884, December,...	1	3	....	4	$22 86	$40 00	$246 00	$308 86
1885, January, ...	2	2	....	4	102 40	35 00	172 75	310 15
1885, February, ...	1	5	...	6	26 11	51 22	118 00	195 33
1885, March, ...	5	1	2	8	148 51	40 00	94 75	283 26
1885, April, ...	4	4	....	8	256 36	61 80	5 25	403 41
1885, May, ...	1	3	....	4	53 01	27 50	210 25	290 76
1885, June, ...	4	5	1	10	96 39	75 00	177 00	348 39
1885, July, ...	4	5	1	10	418 84	87 61	99 25	605 70
1885, August, ...	3	6	...	9	58 78	86 56	140 00	285 34
1885, September,..	7	4	2	13	88 98	71 50	107 75	268 23
1885, October, ...	3	4	....	7	87 09	50 00	145 00	282 09
1885, November, ..	3	4	....	7	141 67	50 00	157 50	349 17
Total, ...	38	46	6	90	$1,501 00	$676 19	$1,753 50	$3,930 69

NOTE.—An act of the General Assembly, approved the 3d day of June last, having changed the time for making quarterly returns to the Auditor General, from the dates previously fixed by law, to the first Mondays of July, October, January, and April, the copying fees received in the Department during the months of October and November, shown in the above statement, will not be turned into the State Treasury until after the close of the current quarter, which will end with the 31st day of December next.

DETAILED STATEMENT

Of fees received for the year ending November 30, 1885.

797 copies of surveys,	$797 00
202 copies of patents,	202 00
199 copies of warrants,	99 50
76 searches,	19 00
81 connections, embracing 612 tracts,	459 00
77 copies of applications, and 131 miscellaneous copies,	177 00
38 warrants issued,	190 00
Patent fees, including warrants of acceptance, and other fees.	486 19
Total,	$2,429 69

Recapitulation.

Purchase money,		$1,501 00
Warrant and patent fees,	$676 19	
Copying fees,	1,753 50	
		2,429 69
From sale of Geological reports,		481 51
Total amount received,		$4,412 20

RESUME OF BUSINESS OF THE DEPARTMENT FOR THE YEAR ENDING NOVEMBER 30, 1885.

Letters Received and Answered.

3,900 relative to land-office business.
1,150 relative to industrial statistics.
400 relative to railroads and assessments.

Reports, Blanks, and Circulars Forwarded.

1,750 relative to land-office business.
9,600 relative to industrial statistics.
2,500 relative to railroads and assessments.

Land-Office.

1,613 copies of original papers certified and issued under the seal of the Department.
3,600 searches for warrants and surveys, required for patenting, copying, and connections, and refiling the same.
2,125 entries in fee-book, transcribing the same quarterly for settlement with the Auditor General.
4 quarterly returns to Auditor General.
77 applications for warrants received and entered on register.
46 applications for patents received and entered on register.
77 applications for warrants indorsed and filed.
46 applications for patents indorsed and filed.
38 tickets issued for warrants.
6 tickets issued for excess.
46 tickets issued for patents.
38 new warrants issued, recorded, registered, numbered, and filed.
38 new warrants issued and directed to county surveyors for execution.
36 new surveys from county surveyors, calculated and compared with warrants.
36 new surveys entered on surveyors' list of returns, numbered, and filed.
15 new surveys containing an excess of land calculated, compared with warrants, and placed in excess files.
2 new surveys calculated, compared with warrants, and returned to county surveyors for correction.
46 entries on warrants or applications of the time of patenting.
46 indorsements on surveys of the time of patenting.
46 entries in warrant registers of the time of patenting.
90 calculations of sums due.
90 certificates of sums due directed to State Treasurer.
90 State Treasurer's receipts entered and delivered to the Auditor General.
90 vouchers written and entered in fee-book.
90 vouchers numbered and filed.
46 patents written, recorded, and indexed, embracing 7,500 acres of land.
20 satisfaction of liens entered on land-lien dockets.
20 certificates of liquidation of liens made out and forwarded to the Prothonotaries of the several counties, under the act of the 4th day of April, 1868.
44 caveats entered, recorded on caveat-book, and filed.
22 citations issued, and noted on caveat-book.
300 surveys copied and certified under the act of 16th day of February, 1833.
27 patent-books re-indexed, embracing 17,500 patents.
12 monthly statements delivered to the Auditor General.

The Records and Business of the Department.

Business communications are frequently addressed to this Department which should have been sent to some other branch of the State government, and as often letters which should have been forwarded to this Department are, by mistake or misapprehension of the writers, mailed to some other office. For general information, the following synopsis of the records and business of this Department is appended:

I. The land-office contains:

1. The records of patents granted in Pennsylvania by the Duke of York prior to 1681, and of the original grants made by the Proprietaries or the Commonthwealth from 1681 until the present time. The latter include applications, warrants, surveys, returns for patenting, patents, vouchers, and books of accounts.
2. Surveys of State and county lines, rivers, railroads, canals, State roads, turnpike-roads, plans of towns laid out by authority of the Proprietaries or the Commonwealth, and maps and reports relative to the erection of new counties.
3. Miscellaneous records of charters of incorporation, deeds, agreements, releases, and letters of attorney relating to lands.
4. The records of the Canal Commissioners' office, embracing surveys, maps, plans, contracts, minutes of the board, check-rolls, accounts, vouchers, and various other papers.
5. The records of the State Board of Centennial Managers for the International Exhibition of 1876, together with the register of visitors kept in the Pennsylvania State Centennial building.

II. Assessment returns made annually since and including the year 1875 by the boards of commissioners of the several counties and the board of revision of the city of Philadelphia, showing by assessment districts the valuation of taxable property, the amount of tax assessed, debt of county, etc.

III.

1. The Bureau of Industrial Statistics collects statistics in regard to the wages of labor and the social condition of the laboring classes; also, the productive statistics of agriculture, mining, manufacturing, commercial, and other business interests of the State.
2. The reports of the inspectors of bituminous mines, which are made to the Secretary of Internal Affairs, under an act approved the 18th day of April, 1877.
3. The reports of the inspectors of anthracite mines, each of which inspectors is required, by an act approved the 30th day of June, 1885, to "make an annual report of his proceedings to the Secretary of Internal Affairs of the Commonwealth, at the close of every year, enumerating all the accidents in and about the collieries of his district, marking, in tabular form, those accidents causing death or serious personal injury, the condition of the

workings of the said mines with regard to the safety of the workmen therein, and the ventilation thereof, and the result of his labors generally shall be fully set forth."

IV. Annual returns of railroad, canal, navigation, telegraph, and telephone companies doing business in the Commonwealth, showing their operations and affairs for the year, made under acts approved, respectively, the 4th day of April, 1859, and the 9th day of April, 1870.

The annual report of the Department consists of four parts, as follows:

I. Land Office includes the matters concerning lands and surveys, and the general business affairs of the Department for the State fiscal year, which ends with the 30th day of November. With it is bound:

II. Assessments made during the year ending with the 1st day of June.

III. Industrial Statistics for the calendar year. (The reports of the mine inspectors are included in this volume.)

IV. Railroads, Canals, and Telegraphs, compiled from the returns made by the several corporations for the calendar year.

The increase of population and rapid development of the material resources of the Commonwealth, the multiplication and extension of corporate and individual enterprises, and the consequent swelling of the ranks of the industrial classes among our people, have created a demand for the reports far greater than can be supplied from the limited number allowed the Department for distribution among those entitled to receive copies and the general public. A larger edition should be printed, or the present method of distribution should be abandoned and a better one substituted. The larger reports printed by the United States Government are distributed by the departments issuing them. The adoption of a similar plan would be more economical for the Commonwealth, and would better meet the approval of the people than the present system.

The Preservation of Decaying Records.

Many original applications, warrants, surveys, and other ancient papers—invaluable links in the chain of original title to lands in every section of the Commonwealth—accumulated during the more than two centuries that have passed since the land-office was first opened, are becoming worn and defaced by the daily handling to which they are necessarily subjected in making searches and in preparing copies or connected drafts for parties interested in the tracts to which they relate. The flimsy paper upon which some of the documents were prepared has been falling into pieces for years, and, especially in cases in which inferior ink was used, it has become difficult and sometimes impossible to decipher the courses, distances, or other writing. A law, passed on the 16th day of February, 1833, authorizes the copying of the old returns of surveys or other ancient official papers, and, pursuant thereto, many papers have been copied and placed in the regular files. In cases of returns of surveys, some of the copies, by the folding and unfolding occurring in years of constant use, had become as much worn as

the originals, and some better method of preservation became necessary. In 1856, the plan of copying old returns of surveys on sheets for binding into books was introduced, and since that time over eight thousand copies have been made and bound into sixteen volumes. The originals, suitably indexed, were filed away in bundles and thus saved from further wear and tear, except on rare occasions when it becomes necessary to refer to them. But, as no provision was ever made by law for a special clerical force to conduct this work, it could be done only in intervals of current business. Public attention has been called to the condition of these ancient papers in former annual reports, and the importance of their preservation warrants a reference to the subject from time to time until the General Assembly shall, in its wisdom, direct the adoption of such measures as will secure that end.

When county records, which nowhere are subjected to such frequent handling as those of the land-office, need to be copied or re indexed, power to do so is readily obtained through an order of the proper court and the expenses are defrayed from the county funds. But, in any of the public offices of the Commonwealth, similar work, if beyond the ability of the regular clerical force to accomplish, can be performed only by an appropriation made by the Legislature for that purpose. It is to be regretted that the General Assembly has hitherto given such matters too little attention. It is neither wise nor economical to defer the duty of properly caring for public archives at the risk of the ultimate obliteration or destruction of valuable papers, the loss of which could not be supplied.

It is not generally known that during the Rebellion, when there was danger of the capitol of the State falling into the hands of the Rebels, that all the archives of this Department were hastily packed in barrels, boxes, hogsheads, and other extemporized receptacles, and run by rail to a place of safety. On the removal of danger, they were returned to the city and restored to their former places. Some bundles, however, were accidentally broken open and the papers scattered, and, no doubt, a few were lost.

Papers out of File.

Following a system introduced more than one hundred and fifty years ago, the returns of surveys made on warrants or on "applications," or "orders," as they were sometimes called, are filed in bundles corresponding with the first letters of the surnames of the persons to whom the warrants, or, in cases of applications, to whom warrants of acceptance were issued, and in order of the dates when the surveys were *returned for patenting*. Thus each separate paper had its allotted place. If, however, by mistake or negligence, a paper was inserted in a bundle of corresponding letter, but out of chronological order, or in a bundle under a wrong letter, a protracted search was entailed, which, from the extent of the labor involved, had frequently to be abandoned before the missing paper was found. So much time was occupied in searches for surveys out of file that a thorough examination of all the bundles was instituted and is now in progress. Many

papers found out of file have been restored to where they properly belong. The surveys copied into books, elsewhere referred to, are readily found by means of a convenient index. Applications for warrants and for patents, vouchers, returns for patenting, and other documents are filed away according to the ancient methods, and, like the surveys, are liable to become misplaced.

Patent Indexes.

Under the administration of General William McCandless the work of preparing new indexes for the patent-books, containing a brief reference to the land patented as well as the name of the patentee, was commenced, and has been continued, as other duties permitted, until the last volume is almost completed. The design in this work also included a general index, in which all the data obtained in preparing the separate ones should be incorporated. The plan will be carried out as rapidly as the current business of the Department will admit.

Canal Papers.

About sixty years ago, Pennsylvania commenced what has since become known as the State line of public improvements, consisting of a main line of railroads and canals, extending from Philadelphia to Pittsburgh, with branches running in various directions. In the construction and use of these improvements, they were under the management and care of a board of Canal Commissioners. The office of the board became the depository of a vast accumulation of books and papers relating to the engineering, building, and operating of the railroads and canals. After the sale of the last of these improvements, the General Assembly, by an act approved on the 25th day of January, 1859, abolished the board of commissioners and directed that the papers and records of the office should be transferred to the custody of the Auditor General. In compliance with that act, the records were removed and remained in charge of that officer until during the present year. Under an act approved on the 26th day of February last, they were transferred to this Department, and have been placed in cases built for their reception.

The Election of County Surveyors.

By the holding of elections at times not authorized by law, useless expense and annoyance have been entailed upon candidates for the office of county surveyor, and a considerable amount of correspondence has been necessary by this Department in order to explain to the candidates and county officials that such elections were void.

By reference to the laws relating to county surveyors, inserted on subsequent pages of this report, it will be observed that next year (1886) will be the regular triennial time for the election of such officers. The terms of all of the present incumbents will expire on the first Monday in January, 1887, and the persons elected in 1886 will hold office from the first Monday in January, 1887, until the first Monday in January, 1890. Vacancies in

the office can be filled only by appointment by the court of the proper county, and the appointees hold the office only for the unexpired term.

State Boundary Surveys.

Under authority conferred by acts of the General Assembly, passed in 1876 and subsequent years, the boundary lines between this Commonwealth and the States of New York, Ohio, and West Virginia have been re-surveyed and re-marked by the commissions appointed on behalf of Pennsylvania, acting in conjunction with commissions named by the other States. The field-work on all of these lines has been completed. The final report on the Ohio boundary was published two years ago; and that on the West Virginia meridian boundary was included in the report of this Department for 1884. It is expected that final reports on the New York lines and the West Virginia parallel boundary will be completed and filed early in the coming year, when they will be printed, together with the accompanying maps. Reports of progress are appended hereto.

By the several commissions, the northern lines of this Commonwealth, extending from the river Delaware to Lake Erie; the western line, from the lake to the south-western corner; and the southern line, from that corner eastward to the north western corner of Maryland, have been carefully examined, accurately resurveyed, and permanently marked. The line separating this Commonwealth from the State of Maryland, the historic Mason and Dixon's line, is in many places obliterated, and the necessity for re-marking the same is brought to the attention of the General Assembly. It is known that several of the monuments erected on the line were accidentally destroyed, and that in one or more cases they were deliberately removed and appropriated to private uses.

Geodetic Survey.

The results of the Geodetic Survey are of interest and permanent value to a large number of the citizens of the Commonwealth, and the report presented last year is, therefore, again published for general information. There have been added, through the courtesy of Prof. Mansfield Merriman, of Lehigh University, and Prof. Louis H. Barnard, of Pennsylvania State College, acting assistants in charge, accounts of the past season's operations.

Reports of the Second Geological Survey.

In 1883, under an arrangement made at the request of the Board of Commissioners of the Second Geological Survey, the reports and maps published by the Board then on hand, and those afterward printed, were transferred to this Department for sale to the public and for distribution among the libraries and other public institutions entitled by law to receive copies. In accordance with the directions contained in an act approved the third day of July last, the reports on hand were apportioned between the State Librarian, for distribution and exchange with other States and Territories,

and the members of the Senate and House of Representatives. This Department, having been relieved of the custody of these reports, cannot hereafter fill any orders from persons desiring to purchase copies.

State Board of Health.

An act, approved the 3d day of June, 1885, provided for the appointment of six persons to form a "State Board of Health and Vital Statistics," and directed the Secretary of Internal Affairs to furnish such apartments and stationery as the Board might require in the discharge of its duties. The Board, among other duties, has the general supervision of the State system of registration of births, marriages, and deaths, of prevalent diseases, and of practitioners of medicine and surgery, in the several counties and in the Central Bureau of Vital Statistics at the capitol of the Commonwealth. The clerical duties and safe-keeping of this bureau are to be provided for by the Secretary of Internal Affairs. A meeting of the persons appointed by the Governor as members of the Board was held and an organization effected. Edward W. Germer, M. D., of Erie, was chosen president, and Benjamin Lee, M. D., of 313 South Fifteenth street, Philadelphia, secretary. For the present, all communications intended for the Board should be sent to the secretary at the above address.

Meridian Lines, Standard Measures, and Declination of the Magnetic Needle.

The usual circulars requesting information in relation to the erection of meridian lines and standard measures for testing surveyors' chains were forwarded to the several county surveyors and others. The points upon which replies were requested were:

1. Meridian line.

I. Location. II. When established. III. How marked.

2. Amount of present declination of the needle from the true meridian and progression since its establishment.

3. Note other reliable tests by retracing fixed and certain lines.

4. What additional legislation would you recommend to secure the greatest attainable accuracy in land-surveying and the preservation of boundary monuments?

5. Remarks and suggestions.

In reply to the circulars, the following communications were received:

BLAIR.—Samuel Ketterman, C. S.

ROARING SPRING, *October 26, 1885.*

2. A meridian line established on the county property at the alms house in 1854, by two stones set about 150 feet apart, in front of the building. In June, 1885, I compared my compass with the meridian line, and found from the south end its bearings to be N. 4 E., from the north and towards the south end S. 4½ W. Here is a difference of 30′, which is caused by local attraction. The monument at the north end of the line stands within

15 feet of the alms-house, which has three large windows with iron gratings and iron railings, while the southern end is about 60 feet from the building. I saw no standard measure. I test my chain at home. The yearly variation is about 4′ per year. Four degrees variation west would be correct from all that can be obtained.

3. My experience for the last thirty-two years: First surveys made in 1794, 1795. Variation, in 1855, two degrees west; now, in 1885, variation from $3\frac{1}{2}^\circ$ to 4° west. Surveys made by John Armstrong, who was appointed by Rich Tea, deputy surveyor for Cumberland county, to execute warrants in this district. Surveys made by John Armstrong on the waters of the Dunnings and elsewhere, in Bedford county, in 1763, variation in 1857, $\frac{1}{2}^\circ$ east. 1765, Samuel Finley succeeded John Armstrong in the district. Surveys made by him, variation in 1857–58, 1°, and some lines very little variation west. Variations of surveys of 1765, 1885, from $1\frac{1}{2}^\circ$ to 2° west. The variation of Maryland and Pennsylvania line in 1857–58, 2° west, now $3\frac{1}{2}^\circ$ west.

BRADFORD.—O. A. Gilbert, C. S.

ASYLUM, *November 20, 1885.*

1. Our county has a meridian line that was established several years ago, but it is now in the heart of the town, (Towanda,) and is surrounded by an iron fence on the north, a railroad track on the east, and a foundry on the south. All are so close that the line cannot be depended upon to test instruments.

4. I would recommend the passage of an act that would compel landowners to erect permanent corners and keep them in position, under penalty, and every deed should describe the corners. It is often the case that the boundaries of lands are described thus: "Bounded on the north by lands of J. Doe, on the east by J. Smith," etc., and say nothing about corners, distances, or courses. I would suggest that a law be enacted that would compel every surveyor to pass an examination and pay a license before he be allowed to survey land.

BUCKS.—David W. Hess, C. S.

SPRINGTOWN, PA., *October 29, 1885.*

1. The first meridian line was established in the court-house yard at Doylestown soon after the passage of the act of 1850, and was demolished at the time of the erection of the new court-house, nearly ten years ago. The second meridian line was established in December, 1884, in the same court-house yard, on the east side of the new court-house; the north end is a perpendicular line drawn on the south side of a stone monument about five feet high, and the south end is a point in metal placed in a flat stone laid even with ground, over which point the instrument is to be placed in sighting to the perpendicular line on the north monument.

In the commissioners' office is a standard measure of wood, eleven feet long, being one third of a two-pole chain, and one sixth of a four-pole chain, with which the surveyor is to adjust his chain. In the same office is a book kept in which each surveyor of the county is to make his annual entries of the variation of his instruments and the adjustment of his chain, etc.

2. The declination of the needle in my instrument in April, 1885, (according to the recent established meridian line,) was 7° 5′ west.

I have no notes of the progression of the declination during the time of the first above-mentioned meridian line, nor of the second, it being too recent.

4. I would recommend to have a true meridian line established in every township, at a place free from local attraction, for the purpose of comparing declination with the county meridian line.

BUTLER.—B. F. Hilliard, C. S.

NORTH HOPE, *November 3, 1885.*

1. Meridian line established 1874 marked by iron pins inserted in the west wall of the county jail. Standard measure for testing chains on wall of jail. N. M. Slater and James Dunlap established the meridian points. Meridian will have to be changed to some other location, as the erection of the new county buildings renders it an unfit point on account of local attraction.

2. Declination of needle of my transit, April, 1875, N. 1° 30′ W.; April 19, 1884, same instrument, 1° 55′ W.; October 31, 1885, 1° 57′ 30′′ W. All observations, eight o'clock, A. M. Annual motion, 0° 02′.5 and 2′.6.

3. Lines run since 1815, an allowance of 2°.6. Will re-run them correctly.

4. Every one who follows land-surveying to take an oath in open court to make all surveys faithfully and correctly, to the best of his ability, and impartially between all men. Surveyors to be empowered to administer an oath to all chainmen, whom they or other parties may employ, to do their duties correctly and to the best of their ability. Each surveyor to be furnished with a docket, at the cost of the county, fit for the purpose of plotting all surveys made by him, with courses and distances fairly and correctly marked; also, distances of intersecting lands, streams, roads, railroads, with courses of their cardinal direction, and to insert the variation of the needle from the true meridian. And on or before the first day of January, each year, surveyors to make an accurate copy of all plots of surveys made during the year on drawing paper or vellum, size to be uniform, and county commissioners to cause the same to be bound with all other surveys of said year in a book and to be kept in said commissioners' office for reference; county to pay for said copy. Surveyors to set corners of stone, all parties interested to be present, and, if the parties agree, the same to be considered as a valid acknowledgment as in any court of record, and surveyor shall make an entry of the same in his docket. In the plot, the

surveyor should witness all corners with permanent objects; if trees, to mark the same distinctly with three notches, facing said corner, with course and distance, and mark same in plot and docket.

5. Would suggest the use of steel tape-lines in place of chain. Young, and many others, make such tapes graduated in feet or links. Meridian should be established in every township, if possible, or known lines from the meridian. Surveyors not to allow unreliable men as chainmen, as nine tenths of the mistakes in surveys in the past is the fault of bad chaining.

BUTLER, *November 3, 1885.*

Hon. J. SIMPSON AFRICA.

DEAR SIR: There is much difference of opinion about the variation of the needle among surveyors, and much variance in the reports from the different counties as published in the reports of the land office. The line of no variation bears, according to the best authorities, about N. 26° 30′ W., and it seems reasonable that east and west of this line there would be parallel lines which would be lines of equal variation. Seventy-five years have scarcely gone by since the line of no declination was in western Pennsylvania, and it seems to have had from the best observers a uniform motion to the west since 1810 to 1819. I now give from the tables date of operations by the Coast Survey, Professor Loomis and others at different points, and also the same points from the table of reports as published by the land-office.

Near Brownsville, Fayette county, Latitude, 40° 00′: Longitude, 79° 48′: A. D. Bache, observer, 1840, variation, 0° 25′ W.

Mr. Schott, 1862, same point, variation, 1° 14′ W. Period, twenty-two years, giving as the annual motion°. 02′ 22′′ per year.

Uniontown, Fayette county, A. J. Gilmore, observer, 1884, variation, 3° 18′ W. Thomas Hazen, 1884, 2° 54′ W.

Pittsburgh, Pennsylvania, 1840, A. D. Bache, observer. A point Latitude 40° 28′, Longitude, 80° 00′, variation, 0° 8′ W. Nearly same point in 1884, Mr. Hemmings, observer, variation, 2° 41′ W.; comparing with observations would give an annual motion 3′ 30″.

Erie, computed by Mr. Schott of the Coast Survey, Latitude, 42° 07′, Longitude, 80° 06′, 1790, 0° 42′ E.; 1800, same, 1810, 0° 36′ E.; 1820, 0° 18′ E.; 1830, 0° 01′ 48″ W.; 1840, 0° 26′ W.; 1850, 0° 54′ 36″ W.; 1860, 1° 23′ 24″ W.; 1870, 1° 52′ 12″ W.; 1880, 2° 18′ 36″ W.

Erie, 1841, A. D. Bache, observer, 0° 30′ W.; 1862, Schott, observer, variation, 1° 33′ W.

Erie, condensed computation by Mr. Schott, (1793, observed, 0° 42′ 12″: compared, 0° 42′ 12″;) (1841 observed, 0° 30′ W.; compared, 0° 30′ 36″;) (1862 observed, 1° 33′ W.; compared, 1° 31′ 12″ W.;) (1873, observed, 2° 00′ 36″; compared, 2° 1′ 48″.)

(Erie, Mr. Platt, observer, 1883, variation, 3° 20′ W., 1862, Samuel Low, observer, variation, 1° 30′ W.)

Marietta, Ohio, Latitude, 39° 28′, Longitude, 81° 26′; 1810, observer Jared Mansfield, variation, 2° 36′ E.; 1838, observer, Loomis, 1° 29′ E.; annual motion, 2′4.

Cleveland, Ohio, Latitude, 41° 30′, Longitude, 81° 46′.

1830, Ahaz. Merchant, observer, variation, 1° 20′ E.; 1834, variation, 0° 50′ E.

1872, General C. B. Comstock, lake survey, 6 observations, 0° 45′ W. 1873, variation, 0° 51′ W., six observations.

Fairview, Pennsylvania, Latitude, 42.05, Longitude, 80.27; 1838, observer, H. H. Sherwood, no variation.

Western boundary of State 1786, Andrew Ellicott, observer.

Latitude	41°.08′	Longitude	80.27	Variation	0° 25′ E.
"	41°.00′	"	"	"	0° 19′ E.
"	40°.50′	"	"	"	0° 17′ E.
"	40°.42′	"	"	"	0° 51′ E.
"	40°.14′	"	"	"	1° 07′ E.
"	39°.59′	"	"	"	1° 12′ E.
"	39°.51′	"	"	"	2° 10′ E.

Boundary commission, 1878.

North Terminal Monument, Latitude, 41° 58′, Longitude, 80° 31′, variation, 2° 44′ W., meridian station, Latitude, 41° 17′, variation, 1° 42′ W. 1879, meridian station, 41° 13′, variation, 1° 47′ W., meridian station, Latitude, 41° 07′, variation, 1° 47′ W., Latitude, 40° 49′, variation, 1° 54′; meridian station, Latitude, 40° 44′ 35″, variation, 1° 39′ W., meridian station, 40° 43′, variation, 1° 31′ W.

I mail this to you in addition to report, and if you deem it of sufficient general interest, insert it with report. It is to be hoped that no one will feel himself criticised by the use of any observations that are compared. We must expect a large margin of difference in different observers, and the instruments used. I will merely call attention to the fact that defects of centering of needle, dull centre pin, eccentricity of sights, and loss of magnetism, go a great way to account for the differences of recorded observations; and further, different needles may have different magnetic intensity, and may point more truly in the direction of the magnetic meridian than others.

Respectfully,

B. F. HILLIARD.

CLARION.—James M. Owens, C. S.

1. Some years ago there was a meridian line established in this county, near the north end of the old court-house, but unfortunately on private ground, on which a house has been built so close to the stone as to make it impossible to set an instrument on it. The other end was the corner of a brick building, so that the line is useless for the purpose of testing instruments.

2. There has been a book kept for the purpose of recording the declination of the needle, but it has been mislaid. I have seen the book, but the court-house burned down and the book has not been found. If we can induce the commissioners to think as we do, we will have one before another report comes out.

3. I find, from taking observations on two fixed lines at my home, that the variation for 1883 was 3′, and for 1884 2′ 50′′. Observations taken in the months of April and November. I use a Gurley compass, with telescope attachment.

4. So far as I am concerned, I would heartily concur in any legislation, that wiser heads than mine would suggest, that would serve to make surveys uniform and corners indelible.

CLEARFIELD.—E. C. Read, C. S.

CLEARFIELD, PA., *November 9, 1885.*

1. No meridian line has been established yet. I had hoped to be able to have one established, but our commissioners have declined to do so, on account of the large outstanding county debt.

3. I have found in retracing old lines, that in some localities the declination of the needle is 3° 30′ from the lines found upon the ground and returned as having been run north and south in 1794, while in other localities I found lines of 1785 that require the same amount of variation to run. I have also found quite a difference in lines bearing the same date, and being within 2 miles of each other, and belonging to the same block of surveys. In one instance, I find the lines on the eastern and western ends of the same tract that differ 36′ from each other in bearing, and both lines were run at the time the survey was returned; so that retracing old lines for the purpose of ascertaining the progress of the needle from the true meridian is not a reliable method.

4. I have nothing new to recommend under this head, as my last year's report gives my ideas on this subject, and I therefore refer you to it.

FRANKLIN.—John B. Kaufman, C. S.

UPPER STRASBURG, *October 23, 1885.*

2. Declination of my solar transit at the county meridian, at eleven o'clock, A. M., April 14, 1885, was 3° 53′ 30′′ west. Last year 3° 49′, a change during the year of 4½′ west. Progression since 1852 of 2° 14′ 30′′, or an annual progression of 4.07′.

The annexed table will show the results of the tests at the said meridian this year:

SURVEYOR OR ENGINEER.	Kind of instrument.	Date.	Hour.	State of the weather.	Declination. Deg.	Min.		Remarks.
A. B. Stoler, . .	Gurley surveyor's transit.	April 14, 1885.	10, A. M.	Very cool, clear and windy.	4	16	West	Vernier reads to single minutes.
Geo. M. Stenger,	Gurley plain compass.	" "	10 "	Very cool, clear and windy.	3	50	"	Fraction of deg. estimated.
Jno. B. Kaufman,	Gurley solar transit.	" "	11 "	Very cool, clear and windy.	3	53½	"	Vernier reads to single minutes.
Jno. W. Kuhn, .	Young & Sons vernier compass.	" "	11 "	Very cool, clear and windy.	4	18	"	Vernier reads to five minutes.
W. H. Ferguson,	Gurley vernier compass.	" "	11 "	Very cool, clear and windy.	3	48	"	Vernier reads to single minutes.
Jno. R. McElroy,	" "	" "	11 "	Very cool, clear and windy.	3	51	"	Vernier reads to single minutes.
A. S. Winger, . .	Gurley vernier compass and telesco. sight.	" "	11 "	Very cool, clear and windy.	4	27	"	Vernier reads to single minutes.
F. J. Pfontz, . .	Heisely plain compass.	" "	Noon.	Very cool, clear and windy.	3	55	"	Estimated.
A. G. Kaufman,	Scott plain compass.	" "	"	Very cool, clear and windy.	2	45	"	Instrument not now used by observer.
D. B. Kline, . .	Heisely plain compass.	" "	"	Very cool, clear and windy.	4	5	"	
Joshua Gettel, .	Compass made by himself.	April, 1885	11, A. M.		4	00	"	
Jno. W. Kuhn, ·	Young & Sons, as above.	May 28, 1885.	6, P. M.	Fair.	3	58	"	Reads to five minutes.

Average, 3° 55′ 22.5″ west. Maximum difference = 1° 38′. Average declination last year, 3° 55′ 36″, showing a slight decrease, but this is caused principally by the result of one instrument not tested before, which indicated 2° 45′ only, and thereby materially lowered the average. Perhaps a closer approximation would be obtained by comparing the results of the instruments that were tested both years. Of these there are six, which show an average progression of 2′ 59″, or 3′ nearly. If four of these be taken that were tested on the same day last year, and also on the same day this year, viz: Those of George M. Stenger, John B. Kaufman, John W. Kuhn, and F. J. Pfontz, we have an annual change of 4′ 22.5″. The wide divergence shown between instruments tested the same day is a little startling, and somewhat discouraging, though not altogether unexpected. It, however, is no argument against the desirability of every surveyor making his tests *every* year, and on the *same day*. If it has *not shown* greater uniformity in results than if scattered over a whole season, and all hours of the day, it has shown us what disagreements there are in the pointings of different needles when brought together and compared with each other. We now know what those differences are, for it is just as bad to have them neutralized, covered up or hidden, as to have them apparently augmented, or shown greater than they really are—one is every whit as bad as the other. If the law were observed by ALL *engineers and surveyors*, we would soon learn which needles are most at fault, and could know what reliance could be placed upon their readings, or what allowances (approximately) to make, which, in the end, would lead to more uniform results in practice. So long as needle instruments will be used, I say emphatically let the law be observed, and let these tests be made on the

same day, in the presence of each other. Another thing can be learned from the above results, and that is how unreliable and misleading the needle may become. The best and most sensitive of needles often play strange pranks, how much more so those that are out of order and out of adjustment. These surveyors' meetings, however, will have a tendency to weed out those old worn-out instruments, which will be one step at least in the right direction. It had this effect in one or two cases already.

3. On the 8th of July last, between the hours of one and two, P. M., I made very careful observations on my meridian line at home. The terminal points are over 19,000 feet apart, and the point from which I observed is believed to be free from local attraction. The observation was repeated twenty times: ten with the compass-box turned north and the telescope direct, and the remainder with the box turned half way around and the telescope reversed. The limb of the instrument and the variation circle were both clamped to zero. The angle between the magnetic and true north was turned off and read from the vernier of the limb; this was repeated till the plate had been moved 38° 57′, which, divided by ten, the number of observations, gave 3° 53′ 42″. Then the same thing was done with the box turned half way around, and the telescope reversed, giving an angle of 39° 22′ 40″ for ten observations, or 3° 56′ 16″; the mean of these would be 3° 54′ 59″, as the declination at half past one, P. M., of that day. But subjected to the test of least squares, the first series would be liable to a probable error for a single observation of 1′ 20″, and the second series to a probable error of 59.5″, and adjusting these values according to their weights, the adjusted declination would be 3° 55′ 21″, as the most probable value of the observations. A better time would have been, say, between ten and eleven, A. M., but for some cause or other it did not suit me to select that time. About six, P. M., the same evening, I found the needle to vary 3° 53′ 30″. I would advise my fellow-surveyors to establish and mark a true meridian at their homes wherever practicable, and frequently compare their instruments with it, and make a record of their tests: they will find them very useful, as I know from personal experience.

4. For seven or eight years past, a division of the United States Coast and Geodetic Survey, first under the direcfion of Professor L. M. Haupt, and later under Professor Mansfield Merriman, has been engaged in a geodetic survey, laying down and determining a system of triangles and quadrilaterals in south-eastern Pennsylvania, but as there are some sixteen or eighteen similar sections or corps engaged in just such work, as well as coast work, in other portions of the Union, it is believed that the appropriations distributed among the various parties in the field are inadequate to do much work in this State, in any particular locality. But if our State Legislature would appropriate each year an amount as large only as is now allotted to the corps at work in Pennsylvania, much more work could be done each year, and the network carried over the State more expeditiously: or it might enable another party to make a secondary triangulation of

smaller triangles in the territory already gone over by the primary triangulation, that might, in the not very distant future, become available in making land surveys by triangulation by our more accomplished surveyors. The sooner this is done, the sooner may we hope to have very accurate surveys of the boundaries of real estate. The fears that many well-meaning persons entertained—that surveys made by triangulation would unsettle lines and disturb vested rights, causing strife and litigation—may as well be dismissed. Surveys of this kind would not, and should not, change existing lines or corners any more than now, but would represent them as they are, instead of as they have been incorrectly described: in fact, the effect would be the reverse, and would tend to harmony and good will. I would favor legislation that would discourage the use of the needle in all important surveys, discarding the plain compass in determining boundary lines: require the use of instruments by which angles can be measured independently of the needle; laws requiring permanent marks to designate corners; laws restraining adjoining land-holders from removing tree land-marks, even by agreement, as is too often done in many localities, making their removal a penal offense. I would also favor legislation that would require the substitution of the tape or other improved measuring appliances for the ever-changing, clumsy chain.

5. I would again respectfully suggest to every surveyor not already having one, to establish, or have established, at his home, a true meridian, or, if a meridian is not practicable, a well defined line of known azimuth from which the declination can be ascertained with equal facility: to frequently test his needle on said line, and record the date and result in a book kept for the purpose, for future reference. When he resurveys tracts from old surveys that seem accurate, to ascertain the variation between the dates of the surveys, record also the dates and the declination of both old and new surveys. If this were done by surveyors generally, in the course of ten or twenty years, most surveyors would be in possession of quite a mass of very valuable data and facts that would enable them to construct variation charts, graphically, that would prove extremely useful, convenient, and interesting, Or they could, by one of the various methods of interpolation, calculate a table for use in the field, which would show the declination approximately for any year, and what allowance to make for variation by inspection, saving loss of time and some perplexity. The writer has used one since 1878, and found it quite convenient and tolerably accurate in most localities not too far from home. Surveyors will do well to become thoroughly familiar with the changes of their own needles, and the performance of those whose lines they may have occasion to retrace, and to call into requisition every aid within reach to insure accuracy in retracing old lines, for in all probability, it will be several years yet before triangulation or other improved methods will supersede the present imperfect ones, though much to be desired. There is little doubt that this would sooner come to pass, but for the unwillingness of so many surveyors to lend a helping hand in the good work. "United we stand; divided we fall." We must work hand

in-hand to succeed; but let no one become discouraged. Reform of any kind is a plant of slow growth at first, and these reforms in surveying are no exception, and it requires patience, perseverance, and the faculty of looking at the sunny side of things, on the part of its friends, and time for the cause to gain strength, but sooner or later these reforms will eventually make the profession of the surveyor what it ought to be now.

UPPER STRASBURG, *October 23, 1885.*

In my report dated the 23d instant, which I send herewith, I alluded to some observations I made on a meridian line at home, on the 8th day of July last, between the hours of one and two, P. M. The line is something over nineteen thousand feet in length, and instrument is a W. & L. E. Gurley Surveyors' Transit, with solar attachment. Ten observations taken with telescope direct, and ten reversed, with the north point of the box south. The ends of the needle cut the zero marks very well.

The readings were taken off the limb and repeated on different parts of the circle. Below is a record of the observations and calculation of probable errors by least squares :

NORTH END, WITH TELESCOPE DIRECT.

NUMBER.	Angle.	Declination.	Error = v.	v^2.
1	3° 52′ 30″	3° 52′ 30″	72″	5,184″
2	7° 45′ 00″	3° 52′ 30″	72″	5,184″
3	11° 35′ 00″	3° 50′ 00″	222″	49,284″
4	15° 29′ 00″	3° 54′ 00″	18″	324″
5	19° 24′ 00″	3° 55′ 00″	78″	6,084″
6	23° 21′ 00″	3° 57′ 00″	198″	39,204″
7	27° 12′ 00″	3° 51′ 00″	162″	26,244″
8	31° 6′ 00″	3° 54′ 00″	18″	324″
9	34° 59′ 30″	3° 53′ 30″	12″	144″
10	38° 57′ 00″	3° 57′ 30″	198″	39,204″
		E = 38° 57′ 00″		E = 126,180″
	Mean	3° 53′ 42″		

SOUTH END, AND TELESCOPE REVERSED.

NUMBER.	Angle.	Declination.	Error=r.	r^2.
1	3° 53′ 30″	3° 53′ 30″	166″	27,566″
2	7° 51′ 00″	3° 57′ 30″	74″	5,476″
3	11° 47′ 30″	3° 56′ 30″	14″	196″
4	15° 44′ 30″	3° 57′ 00″	44″	1,936″
5	19° 39′ 40″	3° 55′ 10″	66″	4,356″
6	23° 34′ 15″	3° 54′ 35″	101″	10,201″
7	27° 32′ 45″	3° 58′ 30″	134″	17,956″
8	31° 29′ 00″	3° 56′ 15″	1″	1″
9	35° 26′ 00″	3° 57′ 00″	44″	1,936″
10	39° 22′ 40″	3° 56′ 40″	24″	576″
		E=39° 22′ 40″		E=70,190″
	Mean	3° 56′ 16″		

Probable error of single observation, $r=.6745\sqrt{\frac{126180}{9}}=\pm 1'\ 19.8''$ $r=.6745\sqrt{\frac{70190}{9}}=\pm 59.5''$

Probable error of mean observation, $r=.6745\sqrt{\frac{126180}{90}}=\pm\ 25.2''$ $r=.6745\sqrt{\frac{70190}{10\times 9}}=\pm 18.8''$

In order to ascertain the comparative precision of each series, their weights must be employed. These are inversely as the squares of their probable errors. Hence the weights of these means are in the ratio $\frac{1}{18.8^2}:\frac{1}{25.2^2}$, or as 20 to 11 nearly. The difference of the means is 2′ 34″, or 154″, of which $\frac{20}{31}\times\frac{154}{1}=1'\ 39''$ must be added to 3° 53′ 42″ to give the adjusted value 3° 55′ 21″, or $\frac{11}{31}\times\frac{154}{1}=55''$ deducted from the average of the second series, giving the same result. The probable error of this adjusted value $=18.8\sqrt{\frac{20}{31}}=15''$. Hence the final adjusted value is 3° 55′ 21″± 15″, and it appears that the second series is somewhat more precise that the first.

I am well aware that the hour selected was not the best, as it was the very hour when the deflection by the diurnal variation generally is the greatest, and I would have preferred an earlier hour, say between ten and eleven, A. M., as the needle doubtless was to some extent affected by the diurnal change. Observations taken about six in the evening, though fewer in number, averaged 3° 53′ 30″, showing more nearly the normal condition of the needle for that day. In case the needle is not well centered, it would be advisable to bring each end of the needle successively to zero and record the mean reading each time. If the transit has two verniers, and they should disagree, the mean should also be taken for the true angle shown. Instead of turning off all the angles (as I did) to the right, it might be some advantage to turn off and read one half of them to the left, as it might neutralize the effects produced by slipping of plates, friction of cap of needle on partially dulled center-pin, inexactness in pointing, &c. Thus, in twenty observations, we might take them in four groups. First five times, with north point toward the magnetic north, telescope direct and turn angle to the right. Five times, with north point and telescope

same as before directed on true meridian, reading angle towards magnetic north to the left. Then turn the instrument, (or if preferred the upper plate) 180°, with telescope reversed, read five times to the right and five times to the left, and find the general mean as above indicated by the method of least squares. By this method, the delicacy and degree of precision of the needle can be determined very satisfactorily. If the observer had plenty of time at command, by making observations early in the morning, at noon, and again in the evening, a still closer approximation of the declination could be obtained by combining the results. It is to be hoped that many of our professional brethren may be sufficiently interested in the subject to make oft repeated and careful observations at their county meridians, and their meridians at their homes, and keep a full record in permanent form for future use. It requires some time and a good deal of care, it is true, but is it not worth a little sacrifice of time and labor when we consider the advantages that may be derived from reliable data and statistics thus obtained? I have given an example and the manner of performance as well as recording the result and finding the probable error, not that it is the best that can be devised, but a plan by which, with care, the average surveyor and engineer may obtain the amount of declination with a fair degree of accuracy.

I am very truly yours,

JOHN B. KAUFMAN.

FAYETTE.—A. J. Gilmore, C. S.

UNIONTOWN, *November 18, 1885.*

1. Description given in former reports, especially in Mr. S. M. Foust's report in 1883. We have no meridian line now, in consequence of the north monument having fallen down by being undermined by taking out ston from a quarry under the monument.

2. I cannot give any additional information on this subject, not having any meridian to test by.

3. The following statement shows the variation of the needle approximately for the different dates as compared with the retracing of the lines with the transit, set to read the true bearings according to the county meridian.

1769.	Transit.	Var.	1771.	Transit.	Var.	1787.	Transit.	Var.	1795.	Transit.	Var.
N. 80 W.	N. 82½ W.	2½	N. 18 W.	N. 19½ W.	1½	N. 73 W.	N. 72½ W.	½	S. 72½ W.	S. 76 W.	3½
S. 10 W.	S. 7½ W.	2½	N. 9½ E.	N. 8½ E.	1¾	N. 41 E.	N. 40¾ E.	¼	N. 2 E.	N. 5 E.	3
S. 55 E.	S. 57½ E.	2½	N. 71½ W.	N. 73½ W.	1⅝	1790.	Transit.	. . .	N. 21 W.	N. 18¼ W.	2¾
N. 83 E.	N. 80½ E.	2½	S. 35 W.	S. 33¾ W.	1¼	N. 25¼ W.	N. 25 W.	¼	N. 71 E.	N. 73¾ E.	2¾
N. 14 E.	N. 11½ E.	2½	S. 55 E.	S. 56¼ E.	1¼	N. 44¼ W.	N. 43¾ W.	½	N. 14½ W.	N. 11¼ W.	3
S. 76 E.	S. 78½ E.	2½	1785.	Transit.	. . .	N. 32¼ W.	N. 32½ W.	¼	1810.	Transit.	
1770	Transit.	. . .	N. 87½ E.	N. 87½ E.	0	N. 12¾ W.	N. 13¾ W.	½	N. 1¼ E.	N. 4½ E.	3
S. 50 W.	S. 48½ W.	1½	N. 17 W.	N. 16¼ W.	¾	N. 55½ W.	N. 55¼ W.	¼	N. 48¾ W.	N. 45¾ W.	3
S. 87 E.	S. 88¼ E.	1⅜	N. 72½ W.	N. 72 W.	½	N. 70 E.	N. 70½ E.	½	S. 86½ W.	S. 89½ W.	3
N. 50 E.	N. 48½ E.	1½	N. 42½ E.	N. 42½ E.	0	S. 11 E.	S. 10½ E.	½	South.	S. 2¼ W.	2¼
N. 40 W.	N. 41½ E.	1½	S. 60 E.	S. 60 E.	0	S. 12¼ W.	S. 12¾ W.	½	S. 88¼ E.	S. 85½ E.	3

4. The report of John B. Kaufman of Franklin county, for the year 188?, covers the ground on this subject.

FULTON.—Jonas Lake, C. S.

LAIDIG, *December 3, 1885.*

1. Described in former report.

2. Five instruments have been tested at the county meridian with the following results recorded:

A. J. Fore's	compass, November 12, 1884.	4°		West.
George Holly's	" April 7, 1885.	4°	10′	"
James Pott's	" " 8, "	4°	5′	"
Wm. P. Gordon's	" June 10. "	1°	¼′	"
Jonas Lake's	" November 6, 1885.	4°	10′	"

4. There should be a more correct method of establishing and marking corners instead of simply driving a stake and saying, "I will plant a stone or a tree of some kind." I would suggest that all boundary lines be marked and corners planted of some suitable material, such as a stone of another kind, as on red shale land a limestone, or on limestone land a sandstone, set by the surveyor himself in the presence of both parties interested. No lines or corners should be established without the presence of both persons.

There should be a more correct method of chaining, as many times the surveyor must run without a flagman: he then has no chance to watch his chainmen, who many times become careless and tired, and they will not stretch their chain tight at all and will have every line too long. Every chainman and surveyor should be sworn, and I believe it would be profitable to the land owners in the future for each surveyor to have his own corps of chainmen, flagmen, &c.

5. I heartily agree with Mr. Laird, of Lycoming county, in regard to the transferring certain duties to the county surveyor relating to the establishing of county roads, bridges, &c.

HUNTINGDON.—J. Murray Africa.*

HUNTINGDON, *December 24, 1885,*

Results of observations made with same instrument on a meridian in north-eastern part of the borough of Huntingdon. Latitude, 40° 31′ N., Longitude, 1° W. of Washington.

1880. Sept. 24, 4 P. M., declination W., ...	4° 15′ 00″
1881. June 20, 11 A. M., warm, cloudy, showery, ...	4° 23′ 23″
1883. April 9, ...	4° 33′ 40″
1884, May 26. cloudy and rainy, ...	4° 37′ 30″
1885, December 24. 3.30 P. M., clear and moderately cool, . .	4° 38′ 00″

Average progression for 5.25 years, 0° 4′ 38″.

Observations of the bearings between two trees in the same locality gave the following results :

1849, May 21, ...	S. 52° 45′ W.
1874, October 29, ...	S. 54° 25′ W.

1884, May 26, ... S. 55° 00′ W.
1885. December 24, 3.30 P. M., clear and moderately cool, . S. 55° 00′ W.

*This communication, received after the report was sent to the printer, is now inserted in its proper place.—SEC. INT. AFF.

JEFFERSON.—Abner Spyker, C. S.

BROOKVILLE, *October 22, 1885.*

2. A meridian line was established in the borough of Brookville, on the public ground known as the Church lot, April 4, 1851. At that time the needle varied 1° W. of N. April, 1885, variation of needle, 3° 25′, marked by stone pillars in the ground. A standard measure of a two-pole chain is also deposited in the commissioners' office. Present declination, 3° 25′; progression since its establishment, 2° 25′; progression, about 7′ per year. Lines that were run in the year 1793 trace now in the true meridian. There are still some of our surveyors in this county who do not adhere to the law in adjusting their instruments. If all surveyors would adjust their instruments, there would be less trouble and litigation.

4. I would recommend a law to compel stone pillars at all corners; it would save a great deal of trouble in the future.

JUNIATA.—B. F. Burchfield, C. S.

November 6, 1885.

1. No meridian line established in the county. No meridian line has been established since building of new court-house in 1873. Old line was established, as I am informed, in rotunda of court-house. I have called the attention of the county commissioners, both old and new boards, to the fact, and their attention to the law; and, also, to the fact that the records of the office are in bad condition from the former practice of removing records from place to place in the county to different residences of county surveyors, but have not been able to get them to have either meridian line and chain measure established, or any arrangement by which the records can be restored and preserved.

3. Tests are made by retracing old well-marked and known lines.

NORTHAMPTON.—Milton H. Cole, C. S.

November 6, 1885.

1. We have no meridian line established in this county: neither have we a standard measure for testing the chain.

2. As we have no meridian established, I am unable to give the true declination of this vicinity. The annual progression, however, appears to be about three and one half minutes.

3. I find that surveys made in this vicinity in the years 1809 and 1810 generally do not admit of any variation.

4. Under this head I have nothing new to add. My views have been given in last year's report. As I said then, I say again, that I would recommend

legislation that will secure the use of better instruments and a certain standard of qualification for practicing. The profession would then rise in dignity, and surveyors could take their time, and do their work right. The law of 1850 is not what it ought to be. It ought either to be made more imperative or superseded by something better. It directs the commissioners to establish a meridian line, but there is no penalty that will compel them to do it. As regards the preservation of boundary monuments, the only thing I can suggest is, that surveyors, when surveying a new tract, should be compelled to set corners, and not drive stakes, as is generally done.

5. I would suggest that a law be passed allowing surveyors four dollars per day while attending court as witnesses in land cases. Parties are often contending for a strip of land or a tree that is hardly worth five dollars, and the consequence is that they go to court, where the case is continued from one term to another. For the sake of the foolishness of such persons, the surveyor has often to lose several weeks' time attending court, and gets about as much as his board. I say let such persons pay for their foolishness. It is generally the case that those who are the most negligent about their boundary monuments are the most troublesome.

PERRY.—William J. Stewart, C. S.

1. No meridian line established in Perry county, nor any fixed standard measure.

2. No authentic records to obtain data.

3. None that can be depended upon. The mean annual progression westward is about 3.41′.

4. The same as in my last report.

5. I will call the attention of our county commissioners to the matter of the act of 1850 at their next meeting, and shall urge its importance upon them.

PIKE.—John Layton, C. S.

October 31, 1885.

1. These questions have been answered several times, and as there has been no alteration since, I deem it useless to repeat.

2. From the fact that iron water-pipes now abound near the monuments, it is utterly impossible to answer this question.

3. Since my last report, I retraced some lines of a tract in the warrantee name of Henry Drinker, in Shohola township, surveyed in 1787, and found the declination to be 4° to the west of north or $3\frac{1}{13}'$ per annum. One of said lines, 140 rods long, calls for a white oak at one end and at the other end a chestnut. The white oak was questionable, but the chestnut stood firm and erect, and its thick, rugged bark showed plainly the marks made by the axemen nearly five-score years ago. To fortify this "ancient landmark" against the forest fires, we made a large pile of stones around the base. The next line run to a stone corner, which was found in-

tact on a steep bluff. There were no marks around either of the corners to show that any one had seen them since the date of the survey, though false corners were found by us twenty-two rods out of place.

4. I do not see that I can add anything to what was said in my remarks on this point in my report last year.

SCHUYLKILL.—J. F. Staudt, C. S.

KEPNER, *November 9, 1885.*

1. When the law was first enacted, stones were set by Samuel Lewis and P. W. Sheafer. I tested my compass November 5, 1885. It varied $4\frac{3}{4}°$ west at ten o'clock. Could not find a standard for the chain.

4. Would advise the enforcement of the act.

SOMERSET.—William Baker, C. S.

SOMERSET. *November 20, 1885.*

1. For description of line, &c., see report of 1878, (page 31,) and report 1883, (page 32.)

2. The average variation of all the instruments tested April, 1883, made the variation about 3° 20′. My compass indicated 3° 15′, and has changed very little, if any, since. The average progression since 1880 has been about 4′ a year west, except the last year, which showed no perceptible change.

3. I know of none that can be relied on. We have few fixed and certain lines. I run random lines when courses are known and calculate variation.

4. I think a thorough triangulation of the State should be made and the land lines adjusted thereby. In my opinion, this is the only legislation necessary, and that will effect the greatest attainable accuracy. The act of 1850 is a dead letter as it stands, even where lines are erected and measures established. Few of the local surveyors take the trouble to adjust their instruments, and, I think, additional legislation to said act would be useless. Better repeal that act and supersede it by something better.

UNION.—John R. Follmer, C. S.

ALLENWOOD, *November 11, 1885.*

2. I find the declination west the same as my last report 3′. I find annual declination of about 3′ in all lines which I run some years ago.

4. I would recommend same legislation as in last report. I would also recommend the suggestion of the Hon. C. D. Eldred in the latter part of the report of John S. Laird, Esq., county surveyor. He states facts concerning county bridges and county and township roads which are incontrovertible, as thousands of dollars are expended annually for work on roads and bridges that is of no benefit to the public, but, in some cases, a nuisance, Judge Eldred is an excellent surveyor and a man of a great deal of experience in county and township affairs, and his suggestions or recommenda-

tions ought to be carefully considered by our legislators. The Legislature should enact such laws as would give the people some assurance that the money expended on roads would be for their benefit.

WARREN.—D. F. A. Wheelock, C. S.

PITTSFIELD, *October 27, 1885.*

1. The above questions were fully answered in my report of 1883.

2. The records of different instruments this year are as follows: One instrument, a transit, tested April 6, 4° 10′ W. Another instrument, same pattern as above, and at the same time, 3° 45′ W. A compass, at the same time, 4° W. A transit, April 20, 10.30, A. M., 3° 45′ W. The same transit, made by Stackpole, was recorded as 3° 40′ W. in 1884, and 3° 40′ in 1883. Another transit, April 23, 9.50, A. M., this year, a record of 3° 50′ W. A compass has a record of 3° 45′ W., April 25, at 11.15, A. M., which showed 3° 35′ W. in 1884. A compass, May 4, 1885, at 11, A. M., has record of 3° 36′ W., and the same for 1884. So, you see, from so varied a record it is hard to fix any one variation as a standard, yet I am of the opinion that the annual progression is very near 4′ here.

3. In tracing a line run two years ago, I found, by allowing an annual change of 4′, I could follow it very closely.

4. See report for 1883.

5. I hope next year to give you a more definite report, if I can carry out arrangements now in progress.

WAYNE.—L. S. Collins, C. S.

CHERRY RIDGE, *November 11, 1885.*

1. Contained in former reports. A standard of measure for two and four-pole chains has been marked on the granite base of the court-house, made from a duplicate of the standard yard in the office of the Secretary of the Commonwealth.

2. The declination of the magnetic needle in 1855, as shown by the mean of a test of six compasses on the old meridian line at that date, was 5° 30′ west.

Below is a transcript of the records kept in the commissioners' office of the test of compasses for the year, as follows:

NAME OF SURVEYOR.	Instrument.	Date.	Hour of day.	State of weather.	Declination. Deg. Min.
Homer Young, . . .	6-in. vernier compass.	April 9, 1885.	2, P. M.	. . . . .	7 26 W.
Ephraim Kimble, . .	6-in. vernier compass	April 14, 1885.	3.30, P. M.	. . . . .	7 30 W.
Moses T. Young, . .	5½ in. vernier compass.	April 17, 1885.	9.30, A. M.	. . . . .	7 00 W.
Moses T. Young, . .	5-in. vernier compass.	April 17, 1885.	9.30, A. M.	. . . . .	7 00 W.
L. S. Collins, ...	6-in. vernier compass.	April 17, 1885.	2, P. M.	Clear.	7 35 W.
Goodrich & Sherred.	Compass.	April 21, 1885.	11, A. M.	Calm and clear.	7 36 W.
Thomas F. Boyd, . .	Compass.	May 14, 1885.	1.30, P. M.	. . . . .	7 45 W.*
E. V. Dimmick, . .	Compass.	June 11, 1885.	10.20, A. M.	. . . . .	7 30 W.
Charles Avery, . . .	Plain compass.	May 4, 1885.	6, A. M.	. . . . .	7 30 W.

* Probably plain compass.

The above tests give an average declination of 7° 25′ 49″ for the month of April, (mostly) 1885, and a change or progression since April, 1855, of 1° 55′ 49″, and a mean annual progression of 3′ 52″ for thirty years.

4. Perhaps, by requiring that a copy of draft and notes, &c., taken in the field, showing date of survey, whether official or otherwise, and circumstances connected therewith, should be filed in some public office, in the proper county, (say county surveyor's,) might be of future use in affording a more ready means of obtaining reliable date, easily accessible in regard to surveys, which all know it is now so difficult to arrive at, where deeds now, as a general thing, do not give any date of survey or circumstances in regard to it, aside from the bearing and distance of the lines.

Surveyor's Association of West New Jersey.

Memoranda of tests of instruments made by members of the Surveyor's Association of West New Jersey, August 11, 1885, at Mount Holly, Burlington county, New Jersey.

Time, 10.30 o'clock, A. M. Thermometer, 82°.

James Lippincott,	compass,	6° 50′	west	of	north.
Franklin B. Haines,	compass,	6° 50′	"	"	
William M. Carter,	transit,	7° 00	"	"	
Levi French,	compass,	7° 00	"	"	
Franklin B. Haines,	second trial,	7° 00	"	"	
James Lippincott,	second trial,	7° 00	"	"	
Naaman W. Haines,	compass,	7° 07′	"	"	
Henry S. Haines,	transit,	6° 50′	"	"	
Howard Perry,	transit,	6° 50′	"	"	
William M. Carter,	second trial,	7° 00	"	"	
William Lake,	compass,	7° 00	"	"	
Henry S. Haines,	second trial,	6° 50′	"	"	
James Lippincott,	second trial,	7° 00	"	"	
Howard Perry,	second trial,	7° 00	"	"	
B. Franklin Peacock,	compass,	6° 55′	"	"	
Elias Wright,	transit,	6° 57′	"	"	

JOHN CLEMENT,
Secretary.

Table of Results.

[*Compiled from reports made to the Department during several years past.*]

COUNTY.	PLACE.	DATE.		Amount of declination west.		Difference.		Time—Years.	Average annual progression in minutes.
				Deg.	*Min.*	*Deg.*	*Min.*		
Adams,	Gettysburg,		1866	3	30	1	30	30	3.00
Allegheny,		Sept. 26,	1884	2	41				4.00
Armstrong,	Kittanuing,	No meridian.				1	00	16	3.75
Beaver,	Ohio Line,	Aug.,	1878	1	22				
	Beaver,	Sept. 28,	1883	1	42		20	5	4.00
Bedford,	Bedford,		1850	1	30				
	Bedford,	Aug. 11,	1877	3	00	1	30	27	3.33
	Hopewell,	Aug. 14,	1876	3	11				
	Bedford,	April,	1883	3	34		23	6.8	3.40
Berks,	Reading,	No meridian.		5	17				
Blair,	Hollidaysburg,	April,	1854	2	30				
		Sept.,	1877	4	00	1	30	23	3.85
		Oct.,	1885	4	00				4.00
Bradford,	Towanda,		1855	4	20				
	Land Line,	Nov.,	1878			2	05	33	3.79
	New York Line,		1877	5	32				
Bucks,	Doylestown,		1852	4	16				
			1876	5	38	1	22	24	3.42
		April,	1885	7	05	1	27	9	9.06
Butler,	Butler,	Oct.,	1876	2	05				
		Aug.,	1878	2	15				
		April,	1875	1	30				
		"	1884	1	55				
		Oct,	1885	1	57		27	10	2.07
Cambria,	Johnstown,	Sept. 6,	1875	2	20				
Cameron,		Nov. 14,	1883	4	30				
Chester,	West Chester,		1852	4	20				
			1876	5	45	1	25	24	3.50
		April,	1878	5	52	1	32	26	3.54
Clarion,	Clarion,		1852	1	00				
			1876	2	20	1	20	24	3.33
Clearfield,	Clearfield,					1	15	21	3.60
			1878			4	12	68	3.75
	Morrisdale,	Oct. 23,	1870	2	42				
Columbia,	Bloomsburg,	No meridian							3.00
Crawford,	Meadville,		1877	2	30				
	Bloomfield,	Nov. 6,	1883	3	15				
	Meadville,	Nov. 6,	1884	3	7.45		38	7	5.43
Cumberland,	Carlisle,		1853	2	11				
			1877	3	56	1	45	24	4.37
		April,	1878	4	00	1	49	25	4.36
			1878			1	30	22	4.09
		Oct. 10,	1883	4	15		15	6	2.50
Dauphin,	H rrisburg,	Fall,	1854	3	06				
	(Coast Survey,)	July,	1862	3	44.5		38.5	7.6	5.10
		Oct.,	1874	4	51	1	06.5	12.3	5.40
						1	45	19.9	5.30
	(Coast Survey,)		1877	4	54	1	09.5	15.0	4.63
	" "	Aug. 18,	1885	5	21		27	8	3.34
Elk,	Ridgway		1855	1	30				
Erie,	Erie,		1855	1	33				
		Nov.,	1877	3	00	1	27	22	3.95
		Nov. 9,	1883	3	20		20	6	3.33
Fayette,	Uniontown,	April,	1852	1	07.5				
		Oct.,	1876	2	33	1	25.5	24.5	3.50
		Sept. 6,	1877	2	37				
		Sept. 28,	1878	2	42	1	34.5	26.5	3.57
		April 28,	1883	3	13		31	4.7	6.90
		April 14,	1884	3	18	2	10.5	32	4.08
Forest,	Tionesta,	No meridian.							
Franklin,	Chambersburg,	April,	1852	1	39				
		April,	1878	3	24	1	45	26	4.04
			1816						
			1878					61.5	3.80
			1818						
			1878					60	3.90
			1825						
			1878					52	3.94
		April 30,	1883	3	50.5		26.5	5	5.30
		"	1884	3	56	2	16.6	32	4.27
		"	1884	3	49				
		"	1885	3	53		4.5	1	4.50
Fulton,		Aug. 21,	1884	4	5				
Greene,	Waynesburg,	Oct.,	1877	2	10				
		Sept. 29,	1883	2	29		19	6	3.20
Huntingdon,	Huntingdon,	April,	1852	2	16				
		Aug.,	1874	3	34	1	18	22.3	3.50
		May 21,	1849						
		Oct. 29,	1874			1	35	25.4	3.75
		Sept. 10,	1858						
		Oct. 28,	1874			1	00	16.1	3.74.

Table of Results.—Continued.

COUNTY.	PLACE.	DATE.	Amount of declination west.		Difference.		Time—Years.	Average annual progression in minutes.
			Deg.	*Min.*	*Deg.*	*Min*		
Huntingdon,	Huntingdon,	April 19, 1860						
		Nov., 1876	.....	.....	1	00	16.6	3.70
		April 9, 1883	4	33.7	2	17.7	31	4.44
	Spruce Creek,	Nov. 7, 1884	4	37				
Indiana,	Indiana,	Aug. 11, 1857	1	12				
Jefferson,	Brookville,	April, 1852	1	20				
		April, 1878	2	40	1	20	26	3.08
		Oct. 2, 1883	3	15	.....	35	5.5	6.36
		April, 1885	3	25	.....	.....	.....	?
Juniata,		No meridian.						
Lawrence,	New Castle,	Nov. 13, 1883	1	50				
Lebanon,	Lebanon,	April, 1851	3	30				
		April, 1876	4	52	1	22	25	3.30
Lehigh,	Allentown,	March, 1878	5	05				
Lycoming,	Williamsport,	1862	4	26				
		1876	4	55	.....	29	14	2.10
		1878	5	15				
Mercer,	Mercer,	Dec., 1853	.....	55				
Mifflin,	Lewistown,	April, 1851	1	55				
		April, 1871	3	05	1	10	20	3.50
		Oct., 1876	3	36	1	41	25.5	3.96
Montgomery,	Norristown,	Jan. 14, 1832	3	05				
		April 17, 1855	4	44	1	39	23.3	4.25
Montour,		No meridian.						
Monroe,	Mountain Home,	Oct., 1878	6	45	.....	.....	22	3.64
		1856-1866	.....	.....	.....	.....	.....	3.00
		1866-1876	.....	.....	.....	.....	.....	4.00
		1876-1878	.....	.....	.....	.....	.....	5.00
		Nov. 8, 1883	7	00	.....	15	5.1	3.00
Northampton,			.....	.....	.....	.....	.....	3.50
Northumberland,	Sunbury,	Oct. 26, 1878	4	57	.....	.....	.....	4.00
		Oct. 24, 1883	5	07	.....	10	5	2.00
		July 17, 1884	5	10				
Perry,	New Bloomfield,	No meridian.	.....	.....	.....	.....	2	3.40
Pike,	Milford,	1803						
		1877	.....	.....	4	56	74	4.00
		Oct. 9, 1883	6	00				
Schuylkill,		1852-1878	.....	.....	.....	.....	.....	3.07
		1872-1876	.....	.....	.....	.....	.....	5.05
		Nov. 5, 1885	4	45				
Somerset,	Somerset,	May, 1875	2	45				
		Dec. 31, 1877	3	00	.....	15	2.7	5.55
		April, 1878	3	04	.....	19	3	6.33
		1855-1878	.....	.....	.....	.....	23	5.48
		April, 1883	3	20	.....	16	5	3.20
Susquehanna,	Montrose,	Oct., 1876	6	15				
		Nov., 1877	7	06	.....	.....	.....	4.50
Tioga,	New York Line,	1855	3	30				
		1876	5	26	1	56	21	5.50
	Wellsboro',	1858-1876	.....	.....	1	41	20	5.00
Union,	Lewisburg,	Jan., 1869	4	11				
		Oct., 1876	4	35	.....	24	7 8	3.00
		Oct., 1878	4	52	.....	41	9.75	4.20
		Oct., 1884	4	57	.....	46	15.75	2.92
Venango,		No meridian.						
Warren,	Warren,	Oct., 1878	3	39				
		1795	.....	38.5 E				
		1884	.....	.....	.....	.....	.....	4.00
		April, 1883	3	40	.....	01	4.5	.22
Washington,	Washington,	Dec., 1876	2	00				
Wayne,		.....	.....	.....	1	45	30	3.50
		Nov. 3, 1882	7	22	.....	.....	.....	6.2
		Nov., 1884	7	25				
		April, 1885	7	26	.....	.....	30	3.52
Westmoreland,	Greensburg,	1854	.....	56				
		Oct., 1878	2	48	1	52	24	4.66
		Oct. 18, 1884	3	7	2	11	30	4.37
Wyoming,		No meridian.	.....	.....	.....	.....	.....	3.25
York,		Dec., 1876	4	54				
Burlington, N. J.,		1818-1873	.....	.....	3	22	55	.67
		1855-1877	.....	.....	1	48	22	4.95

[REMARKS.—A common source of error, overlooked by most engineers and surveyors, and one to which many of the differences in the readings of needle instruments may be attributed, is that the meridian of the graduated compass-box does not coincide with the line of sight. This error can be corrected only by the instrument-maker, and should be avoided before any instrument leaves the manufactory.—*J. S. A., Sec. Int. Aff.*]

[On the 18th day of August, 1885, a series of observations were made in the capitol grounds by an assistant of the U. S. Coast Survey for the purpose of ascertaining the declination. The result was found to be 5° 21′ W.—*J. S. A., Sec. Int. Aff.*]

NEW YORK BOUNDARY.

Major H. W. CLARKE, *Engineer in charge.*

SYRACUSE, NEW YORK.

Upon the 7th and 8th of September, 1884, I took the following readings of the magnetic needle upon the meridian of station Clark. This station is in Erie county, Pennsylvania, 5,480 feet east of the south-west corner of New York, and $69\frac{3}{10}$ feet south of the boundary line. It was occupied, and the meridian permanently marked in July, 1877, by Assistant Edwin Smith, of the United States Coast and Geodetic Survey. The latitude of this station is 42° 00′ 00″.79 ± 0.″09.

Upon the dates mentioned, I left my transit standing on the station, and at intervals during the twenty-four hours, (except in the night,) measured the angle between the magnetic meridian and the meridian of the station with the vernier and circle of the instrument, with the following results:

September 7, 1885,	8+ o'clock,	3° 12′	September 7, 1885,	$15\frac{1}{4}$ o'clock,	3° 27′
	9	3 17		16	3 25
	10+	3 21		17	3 21
	11+	3 24		18	3 24
	12	3 27		19	3 22
	13	3 30	" 8, "	$6\frac{1}{2}$	3 17
	13:40	3 $29\frac{1}{2}$		7	3 15
	14+	3 29		7:45	3 12

The day (7th) was quite warm and sultry until about 17 o'clock, when a distant thunder storm cooled the air, and undoubtedly occasioned the slight magnetic disturbance noticed at 18 o'clock.

In addition to the above, I submit the following observations, made upon the Meridian Boundary (western boundary of New York) during July of last summer. The longitude of this boundary is 79° 45′ 45.″26 west from Greenwich. Its length is $18\frac{66}{100}$ miles, the milestones being numbered from the initial monument on the bank of Lake Erie. The line upon which the bearings were taken was a random transit line, run in the true meridian from milestone 3, south to the "Corner." No observations were taken the past season north of milestone 3.

Milestone	3,	30 July, 1885,	16	o'clock,	Variation	3°	$49\frac{1}{2}$′	W.
"	4,	" " "	14	"	"	3	51	W.
"	5,	" " "	9:45	"	"	3	$39\frac{1}{2}$	W.
"	6,	31 " "	10:30	"	"	3	40	W.
"	7,	" " "	13	"	"	3	44	W.
"	8,	29 " "	16:40	"	"	3	37	W.

Milestone	9,	30	July,	1885,	10	o'clock,	Variation	3	31½	W.
"	10,	28	"	"	15	"	"	3	34	W.
"	11,	25	"	"	9	"	"	3	26	W.
"	12,	24	"	"	10	"	"	3	25	W.
"	13,	"	"	"	14:30	"	"	3	37	W.
"	14,	27	"	"	17	"	"	3	34	W.
"	15,	"	"	"	11:30	"	"	3	37	W.
"	16,	22	"	"	14	"	"	3	26	W.
"	17,	21	"	"	12	"	"	3	30	W.
"	18,	"	"	"	10	"	"	3	26½	W.

These bearings I submitted to Assistant Charles A. Schott, of the United States Coast and Geodetic Survey, who says that their average value, 3° 35′, agrees very well with the chart of Isogonics for 1885.

PENNSYLVANIA AND NEW YORK BOUNDARY SURVEY.

REPORT OF PROGRESS FOR 1884.

Colonel JAMES WORRALL, *Chairman of the Joint Boundary Commission:*

SIR:—I have the honor to submit a brief report of our operations during the past season upon the New York and Pennsylvania boundary.

As was suggested in my report of last fall, we resumed operations upon the 7th April. Colonel Gere and myself met our party at Lanesboro', Susquehanna county, Pennsylvania, and after providing the necessary tools and tackle proceeded to Hale's Eddy. The large terminal monuments which were ordered last fall had been shipped during the winter, and that for the eastern extremity was awaiting us at that point. Colonel Gere and myself had decided upon special monuments for marking the Coast Survey Astronomical stations as directed by the joint commission, and these had also been shipped. During our stay of two days at Hale's Eddy, we successfully placed the eastern or initial monument in position upon the right bank of the river, 600 feet west of the center of the channel, west of the road along this bank, 2,025 feet west of Station Travis and 4.825.6 feet east of milestone

1. It is in full view at a distance from the Erie railway, but is likely soon to be hidden by bushes and briars. A monument was also set to replace the pier at astronomical station Travis, and one also at the intersection of an eastward prolongation of the boundary with the meridian of the station. The latter monument is 81.6 feet south of the station. The monuments prepared by us, at the suggestion of the Superintendent of the Coast Survey, for marking the astronomical stations, were blocks of granite 12 inches square and 18 inches high, dressed only upon the top, which is marked with the name of the station and the year in which it was occupied; a cross in the center indicating the station point. Each of these monuments was buried 2½ feet under ground in place of the pier of the station. The number of stations thus marked is 13. After completing the work at Hale's Eddy, we returned to Lanesboro' and soon afterward started the party westward with the team, setting station monuments in place of the piers of astronomical stations Finn, Little Meadows, Waverly, Burt, Lawrenceville, Austinburg, and Genesee Valley, reaching Ceres, where we suspended operations last year, towards the end of April. The terrible condition of the roads along the route was the occasion of considerable delay. This condition embarrassed us through the month of May also. A careful resurvey of the section from milestone 139 to the west of the Allegheny river was made before any monuments were set, and during its progress 4 original milestones, which were not found in 1878, were discovered at obscure points, but each evidently in place. The discovery of these simplified the problem of adjustment of that section. They were milestones 143, 145, 152, and 154. The resulting line here is quite crooked, but it is probably adjusted satisfactorily to every one. A sketch (No. 1) of this section, with latitude and scale exaggerated, is appended. After setting the monuments upon this open section and at astronomical station Ceres, the work was pushed westward until the middle of September, when the "Corner" was reached. Before any monuments were set west of milestone 208, a complete and careful re-survey of the western end was made, but none of the missing milestones were found. From this survey, by the use of several authentic points fixed by the Holland Land Company in their survey eighty-six years ago, this vacant section of 17 miles was satisfactorily adjusted. Upon it, from milestone 219 to the "Corner," nearly six miles, is the longest stretch of straight line upon the Parallel Boundary. A sketch (No. 2) of this section, with latitude scale exaggerated, is appended. At the "Corner," beside setting the corner monument in the center of the road, a witness monument was set in the meridian by the road-side and a large terminal monument, similar to that erected at the initial point, was placed 100 feet north of the "Corner" upon a little knoll. We had intended to complete the entire boundary without another suspension and should have done so but for the unfortunate failure of the funds provided by Pennsylvania, which required New York to carry the work on alone as far as the "Corner," when the New York funds became exhausted. After set-

ting a few monuments upon the Meridian Boundary, we disbanded our party and left the line.

Fifteen miles upon the Meridian Boundary, upon which are 36 monuments, yet remain untouched. This portion, with a small advance of funds, could have been covered and completed by the middle or latter part of October.

The entire number of monuments set this season is as follows, upon the Parallel Boundary:

Milestones,	85
Latitude stones, $167\frac{1}{10}$ and $195\frac{1}{8}$,	2
Highway monuments,	76
Astronomical stations,	13
Initial monument,	1
"Corner."	1
Railroad and other intermediates,	36
	214
Add those set in 1881, 1882, 1883,	321
Total number of monuments on the Parallel Boundary,	535

Upon the Meridian Boundary:

Milestones.	3
Highway monuments, etc.,	10
Terminal monument near "Corner."	1
	14
Parallel Boundary,	214
Making as the result of the past season's labors,	228

monuments. besides several authentic old monuments which were reset, the aggregate number of new monuments set thus far being 549. These are distributed as follows:

Delaware county, New York,	2
Wayne county, Pennsylvania.	12
Susquehanna county, "	85
Bradford " "	107
Tioga " "	74
Potter " "	68
McKean " "	82
Warren " "	79
Erie—parallel.	26
Erie—meridian,	14
	549

It is quite unfortunate that we could not complete the remainder of the line. The final maps and records for the remainder of the Parallel Boundary, embracing Potter, McKean, Warren, and Erie counties, in Pennsyl-

vania, and Allegany, Cattaraugus and Chautauqua, in New York, will be prepared during the coming winter. I shall also prepare a detailed final report upon the parallel boundary during the time. A fair estimate of the probable cost of completing the work in the field, and the preparation of the records, maps, and notes, for future preservation, we fix at the aggregate sum of $2,000. The suspension of the work when so near completion has added materially to the probable expense. Annexed is a statement of the amounts expended, or assumed by the New York Commission, from 1st July to this date, which will need to be met by your commission.

Colonel C. M. Gere, of the Pennsylvania Commission, and consulting engineer, met me several times upon the line and expressed himself satisfied with the progress made. I regret his inability to be present at the erection of the terminal monument at the "Corner."

H. W. Clarke.

Syracuse, *November 1, 1884.*

States of New York and Pennsylvania. The Pennsylvania Commission, in account with the New York Commission, Dr.

1884	½	Cost terminal monuments paid, ($350,)	$175 00	
"	½	Expenses of July, ($527.24),	263 62	
"	½	Expenses for August, ($589.46,)	294 73	
"		Amount paid on expenses of September, ($618.95,)	243 53	
"				$976 88
"		Amount due on expenses of September,	$65 95	
"		Amount due on expenses of October, ($321.02,)	160 51	226 46
		Balance due November 1, 1884,		$1,203 34

REPORT OF PROGRESS FOR 1885.

Honesdale, *November 16, 1885.*

Sir:—I have the honor to submit the report of progress of Major H. W. Clarke, the engineer in charge of the work of locating the boundary line between New York and Pennsylvania.

In consequence of the death of Colonel James Worrall, the chairman of this commission, there was much delay in getting the work started the past season; and on account of that delay, the final report, with copies of all the records connected with the work, will not be ready for publication in report of this year.

Very respectfully,

Your obedient servant,

Robert N. Torrey,

Chairman,

For C. M. Gere and R. N. Torrey,

Commissioners for the New York and Penn'a Boundary.

Hon. J. Simpson Africa,

Secretary of Internal Affairs, Harrisburg.

Colonel C. M. GERE and Captain ROBERT N. TORREY, *Surviving Commissioners from Pennsylvania upon the New York and Pennsylvania Boundary.*

GENTLEMEN:—In my report of progress, dated November 1, 1884, submitted to the late Colonel James Worrall, chairman of your commission, and which. unfortunately, owing to his confinement at home by his illness, failed to reach the hands of the Secretary of Internal Affairs in time to be included in his annual report, I detailed the progress made upon the boundary during the season of 1884, and the situation in which the work was left, giving briefly the reasons why the boundary work was not entirely completed in that year as was anticipated.

After leaving the field last fall, the succeeding months were employed in the completion of the records and series of maps, so far as they related to the parallel boundary. The preparation of a final report was also commenced. To this further reference will be made.

Owing to legislative delays, which seemed to be unavoidable, I was unable to take the field the past summer with my party until near the end of the month of June. My party assembled at Northville, near the northern extremity of the meridian boundary, and before resuming the work suspended the previous autumn, a portion of the work of the reconnoissance of 1878 was reviewed by a careful remeasurement of the distance of the original initial monument, from Dr. Peters' astronomical station of 1865, in order, if possible, to reconcile a discrepancy in distance in latitude found in his report.

The distances measured in 1878 were found to be substantially correct. The large monument placed in 1869, 440 feet south of the initial monument, having become seriously displaced by frost, was carefully and more permanently re-set in line. Upon the 27th day of June, I transferred the party to quarters near the seventh mile point, convenient to the boundary, and after a delay of two or three nights, succeeded in obtaining a repeated observation of Polaris at the eastern elongation, the direction of which was fixed upon the ground in the plane of the star, at the extremities of a line 1,492 feet in length. This was tested by another observation about a month afterward. The next morning (30th June), by measuring west from the north end of this line, the offset calculated from the azimuth of the star, a transit line was projected in the meridian, through the road which follows along the east side of the State line. This line was run north to a point near the five-mile stake, and, after being transferred by parallel offsets to the west side of the boundary, was extended north to milestone 3, where the work was suspended the season before. In the other direction, the initial transit random was extended south to the summit south of the eight-mile point, and there transferred to the west side of the boundary. From this point the line was run upon the west side of the State line, to within about a mile of the "Corner," where an additional offset to the west was found necessary for convenience in running. Frequent offsets

were measured from the transit randoms to such stakes of the reconnoissance of 1878 as were found, and to various points in the boundary itself. Progress was quite expeditious until the line of heavy timber was reached, between the 13 and 14 mile points, south of which wind-falls and slashings rendered the work very tedious, and progress was necessarily slow.

Milestones 3 and 6, the old stake at the 9-mile point, and the stone with which the original 12 mile post had been replaced, were found to be in a line which varied but little (0.23 feet per mile west of south) from a meridian. It was quite apparent, from the results of my survey, that the north 13 or 14 miles of this line were originally very carefully run. As no field-notes, record, or diary of operations of the original survey of 1790 have ever been found either among Andrew Ellicott's papers, or in the departments at Washington, the methods employed in running this line are unknown. Mr. Ellicott, in a letter to Robert Patterson several years after*, in referring to the survey of the District of Columbia, speaks of a transit made by himself, which he used in running the western boundary of New York. The presumption is, that upon the northern portion of the line the transit was used altogether.

South of this, in the heavy, hard-wood timber, it seems quite evident that the original line was continued by the use of the compass, instead of the transit independent of the magnetic needle. None of the original milestones here were found, (except No. 17, which had been displaced,) but a number of points fixed and witnessed within eight years after the original survey, by Joseph Smedley, surveyor for the Holland Land Company, which were identified from the original witness trees, show that the south end of the meridian boundary wavered considerably and that the line in its entire length was not what it purported to be—a transit line. The "Corner" monument was found to be about thirty feet west of the line of 3-6-9-12 produced. A careful study of the line after the transit work had been completed showed that it would be impracticable to adjust it upon a meridian or upon a single straight line. The line 3-12 was therefore extended south to the fourteen-mile point and a straight line was drawn thence to the "Corner," making a deflection to the west of 4′+. The unknown mile points were fixed at equal distances between milestones 6 and 18, the latter being placed 0.66 miles north from the "Corner." This is the distance given upon the original map, which is the only known record of this boundary aside from the field-notes of the Holland Land Company. This adjustment of the distances brought the twelve-mile point almost exactly at the stone marking that point, and practically confirmed the statements of neighboring residents that it was set to replace the original mile-post, which had been known and recognized as authentic from the time the country was cleared. A slight deflection to the west exists at milestone 3, the line north

Trans. Amer. Phil. Soc. (1st Series), iv, 39, quoted in *Regent's Boundary Report*, i (N. Y. Senate Doc. 1873, No. 108), p. 279.

of which was fixed and permanently marked before the suspension of the field-work in 1884.

The work of placing the monuments upon the lines thus established was at once commenced, and before August 1 they were all, thirty-six in number, set. The 9, 10, 14, 15, and 16 mile points were found to be unsuitable sites for monuments, three of them falling in beds of brooks, and these milestones were therefore set a few feet in line in either direction from the points, the changes being noted in the "Record." These milestones being in places somewhat inconvenient of access for reference, and liable also to possible disturbance from the elements, it was considered advisable to set intermediate monuments at several of the Holland Land Company's mile and half-mile points south of milestone 14.

The work of monument setting having been completed, a portion of the party was discharged and the remaining members were transferred to the eastern extremity of the Parallel Boundary, where they were occupied for several days at various points in obtaining additional details for the maps, records, and final report, and upon 10th August the field work upon the boundary was finally suspended.

The entire number of granite monuments set upon the boundary line between New York and Pennsylvania is shown in the following table, classified, and those upon the Parallel Boundary arranged by counties:

CLASS.	Station Travis, Delaware county, N. Y.	Wayne.	Susquehanna.	Bradford.	Tioga.	Potter.	McKean.	Warren.	Erie.	Meridian B.	Total.
Milestones,	....	6	33	40	35	31	37	35	7	18	242
Highway monuments,	....	5	36	49	32	28	24	32	15	21	242
Railway and other intermediate,	1	....	14	16	5	8	19	10	3	10	86
Astronomical stations,	1	....	2	2	2	1	2	2	1	....	13
Large initial,	....	1	....	....	....	....	....	....	....	2	3
Aggregate,	2	12	85	107	74	68	82	79	26	51	586

Of these, 42 were set in 1881, 182 in 1882, 98 in 1883, 227 in 1884, and 37 in 1885. Besides these, several old monuments, set since the original survey to mark land corners, have been reset in line. My final report, which is to be submitted to the joint commission, has been in course of preparation since the close of the field-work in 1884, and is now nearly completed. In it I have entered quite in detail into the history of the parallel boundary, and the disputes and discussions over it before it was finally established; giving a full account of the original survey so far as any details are known, and a history of the early land surveys in both States, adjacent

to the boundary. A historical sketch of the Meridian Boundary is also given, and a detailed account of the operations upon the boundary under the present joint commission.

To the report will be added a series of Appendixes, among which are a schedule of monuments, describing the location and identifying marks of each milestone; a table of angular deflections; copies of original field notes, and several historical sketches. The investigations rendered necessary to make the report full and complete have been quite thorough, and all accessible sources of information have been freely consulted.

A series of maps of the boundary prepared to accompany the "Record of Monuments," showing the location of each new monument, has already been deposited with the Secretary of Internal Affairs.

The "Record of Monuments," which contains detailed descriptions of each new monument and its location, is in course of preparation, and will be completed and submitted with the final report.

In closing this last formal communication, I wish to present my acknowledgments for the courtesy accorded me by the commission, during the time in which I have been connected with the survey of the boundary. More than eight years ago I became connected with the survey, as the representative of New York, and afterwards, at the request of your commission, the supervision of the work in the field was practically placed in my sole charge.

In all these years, through which, owing to various legislative delays, the work upon the boundary has slowly dragged, my relations with the commission have been uniformly harmonious. To Commissioner Gere, who has acted as surveyor on the part of Pennsylvania, I wish especially to express myself grateful for his coöperation during the entire time, my only regret being that he was unable to spend more time with me in the field. It is also a matter of sincere regret that Colonel James Worrall, the chairman of the joint commission, could not have been spared to see the completion of a work in which he took so great and absorbing interest.

Respectfully submitted.

H. W. CLARKE,
Civil Engineer.

SYRACUSE, N. Y., *November 1, 1885.*

PENNSYLVANIA AND WEST VIRGINIA BOUNDARY SURVEY.

REPORT OF PROGRESS FOR 1885.

CANNONSBURG, *December 2, 1885.*

Hon. J. SIMPSON AFRICA,

Secretary of Internal Affairs, Harrisburg:

SIR: I have the honor to present report of progress of the West Virginia and Pennsylvania Boundary Commission, in compliance with acts authorizing revision of same.

I am, very respectfully,

Your obedient servant,

JAMES McCULLOUGH,

Chairman.

CHARLOTTESVILLE, VIRGINIA, *November 30, 1885.*

Hon. JAMES McCULLOUGH, *Chairman, Pennsylvania and West Virginia Boundary Commission, Cannonsburg, Pa.:*

DEAR SIR: As it will be impossible to finish the charts and make a full report on the completion of the survey of the parallel boundary between the States of Pennsylvania and West Virginia in time for the Secretary of Internal Affairs to have the publication made this year, I send you a preliminary report:

On the 3d of September I was detached from duty in Kansas and directed to take up the boundary survey. I immediately proceeded to Washington, D. C., to arrange for the instrumental outfit, having taken the earliest opportunity of notifying you and Mr. Hoge of the day on which I could be on the ground ready for field work. By September 15 I was at Point Marion, the rendezvous for the party. On the 17th I made observations from azimuth at the beginning of the fourth tangent, and was ready for slanting the line. As no assistant could be spared from the Coast and Geodetic Survey, it was necessary for me to both range out the line and afterwards measure it and locate all the old mounds and line marks.

The method of proceeding was exactly the same as on the first portion of the work in 1883. Indeed, the same instrument was used for making the astronomical observations and ranging out the line. Pocket heliotropes were also employed for long sights. The first forward point was located on the summit of the Laurel Hill, $4\frac{1}{2}$ miles distant, on September 23, after much clearing through the woods, and by October 8 the entire distance of $18\frac{1}{2}$ miles had been ranged out. It required eleven days to measure the distance back and locate all the old line marks, but five of these days it

rained. By October 21, we finished measuring the fourth tangent, reviewed all the old points on the third tangent, and reached Mt. Morris ready for discharging the party.

On the last (fourth) tangent there were fourteen old mounds, and the line located by them bends back north quite rapidly, until at the Maryland corner it is only about 50 feet south of the theoretic course through the southwest corner of Pennsylvania. No correction was made in the line, but the monuments were set in the old mounds, and this last operation completed the field-work. I am engaged in making the charts and writing a full report of the survey, which will be submitted to the commission.

Yours respectfully,

C. H. SINCLAIR,
Assistant, Coast and Geodetic Survey.

THE GEODETIC TRIANGULATION IN PENNSYLVANIA.

By permission of the Superintendent of the United States Coast and Geodetic Survey, the following account has been prepared by Prof. Mansfield Merriman, of Bethlehem, Acting Assistant in present charge of the triangulation.

During the past nine years, the United States Coast and Geodetic Survey, under the authority of Congressional enactment, has carried on in Pennsylvania the operations of a geodetic triangulation. As the field-work has been limited to two or three months in each year, the progress has not been rapid, yet it is believed that sufficient results have now been attained to render a statement concerning them of interest and value.

On the accompanying outline sketch of Pennsylvania are marked the stations and triangles as they exist at the present time. The stations are indicated by a point inclosed within a small circle, and to each is attached its name. The lines inclosing an angle are drawn full when that angle has been measured, and broken when it is yet unmeasured. It will be seen that within the limits of the State there are now forty stations.

The seven stations, Principio, Meeting-house, Bethel, Yard, Willow Grove, Newtown, and Mt. Rose, belong to a chain of primary triangles (not shown on the sketch) which connects the measured base on Long Island with that on the Chesapeake Bay. From these measured bases, the horizontal angles, and astronomical observations, the positions of these seven stations were many years ago accurately determined. The latitude and longitude of each is known, as also the azimuth and distance from each to the next. On the sketch is drawn a heavy line connecting the two stations Principio

and Meeting-house, and also one joining Newtown and Mt. Rose. It is from these two fixed primary lines that all the Pennsylvania triangulation has been computed.

The field-work of the survey was in charge of Prof. Lewis M. Haupt from its inception in 1875 to the close of the season of 1880. During that period, he laid out the triangulation as represented in the sketch and measured the angles at thirteen stations. An interesting account of the methods of reconnoissance and triangulation is given by Prof. Haupt in the Proceedings of the Engineers' Club of Philadelphia. Vol. I, page 215.

It will be noticed that the main chain of triangles, starting from the line Principio-Meeting-house as a base, curves around in a horse-shoe shape to the other base, Newtown-Mt. Rose. The angle measurements on this chain having been completed in 1882, it was adjusted by the computing division of the Coast and Geodetic Survey office, and the geographical positions of the stations determined.

Below is given a brief statement of the location of the thirteen stations of this chain situated in Pennsylvania; they are usually marked by stone monuments or by bolts in the rock, and are well known by the people of the vicinity. For each station is given its latitude, its longitude west of Greenwich, the azimuths, or directions, to the neighboring stations, and the distances in meters. The azimuths are reckoned from 0° around to 360°, south being 0°, west 90°, north 180°, and east 270°.

Rawlinsville Station.—This is situated near the village of Rawlinsville, in the eastern part of Martic township, Lancaster county:

Latitude, 39° 53′ 09″.539. Longitude, 76° 15′ 58″.372.

To Gov. Dick;	azimuth,	158° 02′ 34″.80;	distance,	43157.9	meters.
To Womelsdorf;	"	187° 00′ 42″.54;	"	49061.4	"
To Beartown;	"	224° 49′ 08″.81;	"	30584.1	"
To Londonderry;	"	274° 06′ 10″.43;	"	33073.2	"

Londonderry Station.—This is situated in the township of the same name in Chester county:

Latitude, 39° 51′ 50″.507. Longitude, 75° 52′ 50″.442.

To Rawlinsville;	azimuth,	94° 21′ 00″.25;	distance,	33073.2	meters.
To Beartown;	"	154° 50′ 11″.19;	"	26637.8	"

Beartown Station.—This is situated in Salisbury township, Lancaster county, about two miles east of Greenbank post-office:

Latitude, 40° 04′ 51″.947. Longitude, 76° 00′ 48″.491.

To Rawlinsville;	azimuth,	44° 58′ 53″.47;	distance,	30584.1	meters.
To Gov. Dick;	"	116° 05′ 56″.04;	"	41916.6	"
To Womelsdorf;	"	150° 11′ 39″.68;	"	31167.0	"
To Blackspot;	"	197° 38′ 12″.88;	"	31050.6	"
To Londonderry;	"	334° 45′ 04″.08;	"	26637.8	"

Gov. Dick Station.—Situated in the southern part of Cornwall township, Lebanon county:

Latitude, 40° 14′ 46″.773. Longitude, 76° 27′ 21″.114.

To White Horse;	azimuth,	204° 49′ 25″.64;	distance,	32925.3	meters.
To Womelsdorf;	"	248° 29′ 12″.30;	"	23763.1	"
To Beartown;	"	295° 48′ 48″.83;	"	41916.6	"
To Rawlinsville;	"	337° 55′ 15″.34;	"	43157.9	"

Womelsdorf Station.—Situated in Heidelberg township, Lebanon county, about three miles south of the village of Newmanstown:

Latitude, 40° 19′ 28″.250. Longitude, 76° 11′ 44″.689.

To Rawlinsville;	azimuth,	7° 03′ 25″.96;	distance,	49061.4	meters.
To Gov. Dick;	"	68° 39′ 17″.79;	"	23763.1	"
To White Horse;	"	158° 47′ 42″.56;	"	22732.1	"
To Port Clinton;	"	209° 08′ 23″.76;	"	35577.7	"
To Blackspot;	"	264° 02′ 30″.27;	"	25029.5	"
To Beartown;	"	330° 04′ 36″.10;	"	31167.0	"

Blackspot Station.—Situated in Alsace township, Berks county, on Penn mountain, about two miles east of the city of Reading:

Latitude, 40° 20′ 51″.148. Longitude, 75° 54′ 09″.864.

To Beartown;	azimuth,	17° 42′ 30″.26;	distance,	31050.6	meters.
To Womelsdorf;	"	84° 13′ 53″.03;	"	25029.5	"
To White Horse;	"	119° 30′ 14″.04;	"	37979.9	"
To Port Clinton;	"	165° 18′ 11″.61;	"	29465.5	"
To Topton;	"	232° 18′ 30″.51;	"	23564.1	"

White Horse Station.—Situated near the boundary line between Berks and Schuylkill counties, about five miles south of the post-office Rock:

Latitude, 40° 30′ 55″.192. Longitude, 76° 17′ 33″.950.

To Gov. Dick;	azimuth,	24° 55′ 46″.04;	distance,	32925.3	meters.
To Port Clinton;	"	248° 47′ 23″.41;	"	27391.1	"
To Blackspot;	"	299° 15′ 03″.44;	"	37979.9	"
To Womelsdorf;	"	338° 43′ 56″.10;	"	22732.1	"

Port Clinton Station.—Situated in Brunswick township, Schuylkill county, about five miles north-east of the village of Port Clinton:

Latitude, 40° 36′ 15″.049. Longitude, 75° 59′ 27″.823.

To Womelsdorf;	azimuth,	29° 16′ 21″.97;	distance,	35577.7	meters.
To White Horse;	"	68° 59′ 09″.65;	"	27391.1	"
To Bake-Oven;	"	233° 32′ 35″.87;	"	26998.1	"
To Topton;	"	298° 17′ 28″.86;	"	29681.7	"
To Blackspot;	"	345° 14′ 45″.21;	"	29465.5	"

Topton Station.—Situated in Longswamp township, Berks county, about four miles south of the village of Topton:

Latitude, 40° 28′ 37″.491. Longitude, 75° 40′ 58″.251.

To Blackspot;	azimuth,	52° 27′ 03″.70;	distance,	23564.1	meters.
To Port Clinton;	"	118° 29′ 30″.07;	"	29681.7	"
To Bake-Oven;	"	171° 50′ 48″.86;	"	30433.3	"
To Smith's Gap;	"	209° 44′ 07″.87;	"	44239.1	"
To Big Rock;	"	244° 45′ 03″.86;	"	22935.8	"
To Haycock;	"	267° 59′ 04″.69;	"	39305.5	"

Bake-Oven Station.—Situated near the boundary line between Carbon and Lehigh counties, about five miles north-west of the village of Germansville:

Latitude, 40° 44′ 54″.109. Longitude, 75° 44′ 02″.222.

To Port Clinton;	azimuth,	53° 42′ 39″.16;	distance,	26998.1 meters.
To Smith's Gap:	"	252° 26′ 55″.42;	"	27535.3 "
To Big Rock;	"	309° 02′ 01″.43;	"	32277.6 "
To Topton;	"	351° 48′ 49″.11;	"	30433.3 "

Big Rock Station.—Situated in Salisbury township, Lehigh county, about three miles south of the city of Allentown:

Latitude, 40° 33′ 53″.732. Longitude, 75° 26′ 16″.422.

To Topton;	azimuth,	64° 54′ 36″.81;	distance,	22935.8 meters
To Bake-Oven;	"	129° 13′ 35″.82;	"	32277.6 "
To Smith's Gap;	"	182° 33′ 18″.74;	"	28655.5 "
To Haycock;	"	294° 32′ 22″.86;	"	20351.4 "

Smith's Gap Station.—Situated near the boundary line between Monroe and Northampton counties, about four miles west of the village of Point Phillips:

Latitude, 40° 49′ 21″.787. Longitude, 75° 25′ 21″.906.

To Big Rock;	azimuth,	2° 33′ 54″.28;	distance,	28655.5 meters.
To Topton;	"	29° 54′ 17″.84;	"	44239.1 "
To Bake-Oven;	"	72° 39′ 07″.24;	"	27535.3 "
To Haycock;	"	335° 04′ 45″.50;	"	40889.5 "

Haycock Station.—Situated in Haycock township, Bucks county:

Latitude, 40° 29′ 18″.963. Longitude, 75° 13′ 10″.341.

To Topton;	azimuth,	88° 17′ 07″.53;	distance,	39305.5 meters.
To Big Rock;	"	114° 40′ 53″.66;	"	20351.4 "
To Smith's Gap;	"	155° 12′ 42″.13;	"	40889.5 "

The positions of the four primary stations, Bethel, Yard, Willow Grove, and Newtown, are also accurately known, thus making seventeen stations in Pennsylvania whose geographical positions are definitely fixed. In addition, the stations Winterstown and Round Top have been occupied, and the stations Dauphin, Swatara Gap, Bear's Head, and Pimple Hill have been observed upon from two or more points, so that their positions are approximately known. The other stations marked on the sketch have been selected on reconnoissance, but are not yet definitely marked.

Numerous angle measurements have also been made of the directions to church-spires and prominent buildings, in the principal towns and villages of the region covered by the triangulation, and whose positions have thus become known.

Progress of the Triangulation.

During the year 1884, the station Swatara Gap was occupied, and the angles at that point measured. In order to briefly describe the method of observation, it may be said that the instrument employed was a ten-inch repeating Gambey theodolite reading by two verniers to three seconds. The five lines radiating from Swatara Gap form ten angles, upon each of

which sixteen sets of four repetitions each were made, eight sets being taken from left to right, and eight from right to left, while in each set two repetitions were made with the telescope in the direct, and two in the reverse, position. The number of measures was hence 640, the number of pointings 1,280, and the number of vernier readings 480.

The following are the observed and adjusted values of the angles at Swatara Gap, the average uncertainty or probable error of an observed value being 0″.45, and of an adjusted value 0″.29.

	Observed.	*Adjusted.*
Dauphin—Round Top,	30° 49′ 00.″32	00.″38
Dauphin—Gov. Dick,	85° 47′ 09.″01	09.″22
Dauphin—Womelsdorf,	130° 48′ 22.″81	22.″27
Dauphin—White Horse,	173° 06′ 43.″37	43.″64
Round Top—Gov. Dick,	54° 58′ 08.″06	08.″84
Round Top—Womelsdorf,	99° 59′ 22.″12	21.″89
Round Top—White Horse,	142° 17′ 43.″74	43.″26
Gov. Dick—Womelsdorf,	45° 01′ 12.″02	13.″05
Gov. Dick—White Horse,	87° 19′ 34.″47	34.″42
Womelsdorf—White Horse,	42° 18′ 21.″12	21.″37

The instrument was placed upon a tripod about forty-five feet above the ground, around which an independent platform was built, so that the motions of the observer could not affect the theodolite. For signals, heliotropes were used at Round Top and Womelsdorf, and targets at the three other stations.

During the season, the tower at Dauphin was raised to a height of fifty-two feet. The stations Mexico and Doubling Gap were definitely located, the center marks put in, and towers erected over them. On examining the locality at Grave Ridge, it was found necessary to move the station to a hill about four miles distant, called Piney mountain, where the center marks were established and a tower erected. The station Green Ridge was also abandoned, and one selected in its place eight miles southward, at Mount Misery, about a mile south of the Maryland line. The quadrilaterals, shown in the sketch, are thus preserved without great changes in the angles, while from Mount Misery and Two-Top mountain a connection with the Maryland triangulation can be easily made at the stations Fairview, Maryland Heights and Sugar Loaf in that State. In this manner a second horse-shoe chain of triangles may be arranged for computation around to the base, Principio-Meeting House.

A reconnoissance was also begun between the seventy-fifth and seventy-seventh meridians to connect the stations along the Blue and Broad mountains with those in the State of New York. The peak called Penobscot knob, eight miles south of Wilkes-Barre, has been definitely selected as one of the stations, and it is thought that a good system of triangles and quadrilaterals can be laid out to the northward along the east branch of the Susquehanna.

U. S. COAST AND GEODETIC SURVEY,
BETHLEHEM, PA., *November 27, 1885.*

HON. J. SIMPSON AFRICA,
Secretary of Internal Affairs:

DEAR SIR: Inclosed find the statement of progress of the geodetic work this season, the publication of which in your Land-Office Report is authorized by the superintendent.

Yours truly,

MANSFIELD MERRIMAN,
Acting Assistant.

Progress of the Triangulation in 1885.

In order to furnish points as rapidly as possible for the topographical work of the Second Geological Survey of Pennsylvania, the Superintendent of the United States Coast and Geodetic Survey placed three parties in the field during the season of 1885. Assistant O. H. Tittmann was instructed to make a reconnoissance between the seventy fifth and seventy-seventh meridians, and lay out a scheme of triangulation to connect the stations on the Broad mountain with those of the New York State Survey, and also to measure the angles necessary for determining, with sufficient accuracy, the positions of a number of points in the northern anthracite coal-field. Professor Merriman was instructed to continue the triangulation work northward from the Blue mountain, over the southern and middle anthracite coal-fields. Professor Louis H. Barnard was also instructed to continue the work westward of the Susquehanna.

The party of Assistant Tittmann took the field on June 23, and continued at work until October 24. A scheme of triangles, hexagons, and quadrilaterals was laid out, covering the ground above indicated. The station Penobscot, south of Wilkes-Barre, forms the pole of a hexagon which connects the stations Bear's Head, Knob, and Pimple Hill with three stations on the highest parts of the North mountain, and these, by a second polygon, are again connected with the stations of the New York State Survey, near the forty-second parallel of latitude. An intermediate system of quadrilaterals and triangles was also provided for the location of secondary stations. Angular measurements were made at four of the primary and at three of the secondary stations, in order to locate points in the northern anthracite coal-field. The number of the secondary points thus located, and whose geographical positions are now known, is nine, two of which are near Wilkes-Barre, and the others between Scranton and Carbondale.

The party of Professor Merriman was in the field from June 23 to September 16. The stations Knob, Bear's Head, Pimple Hill, Smith's Gap, Bake-Oven, and Port Clinton, were occupied in the order named, and the horizontal angles measured with the usual precision of primary work. Four towers were erected and five stations marked with proper centers or monuments. The angular measures made this season number 3,532, of

TRIANGULATION AND RECONNAISSANCE
IN
PENNSYLVANIA,

by U.S. Coast & Geodetic Survey. *January, 1886.*

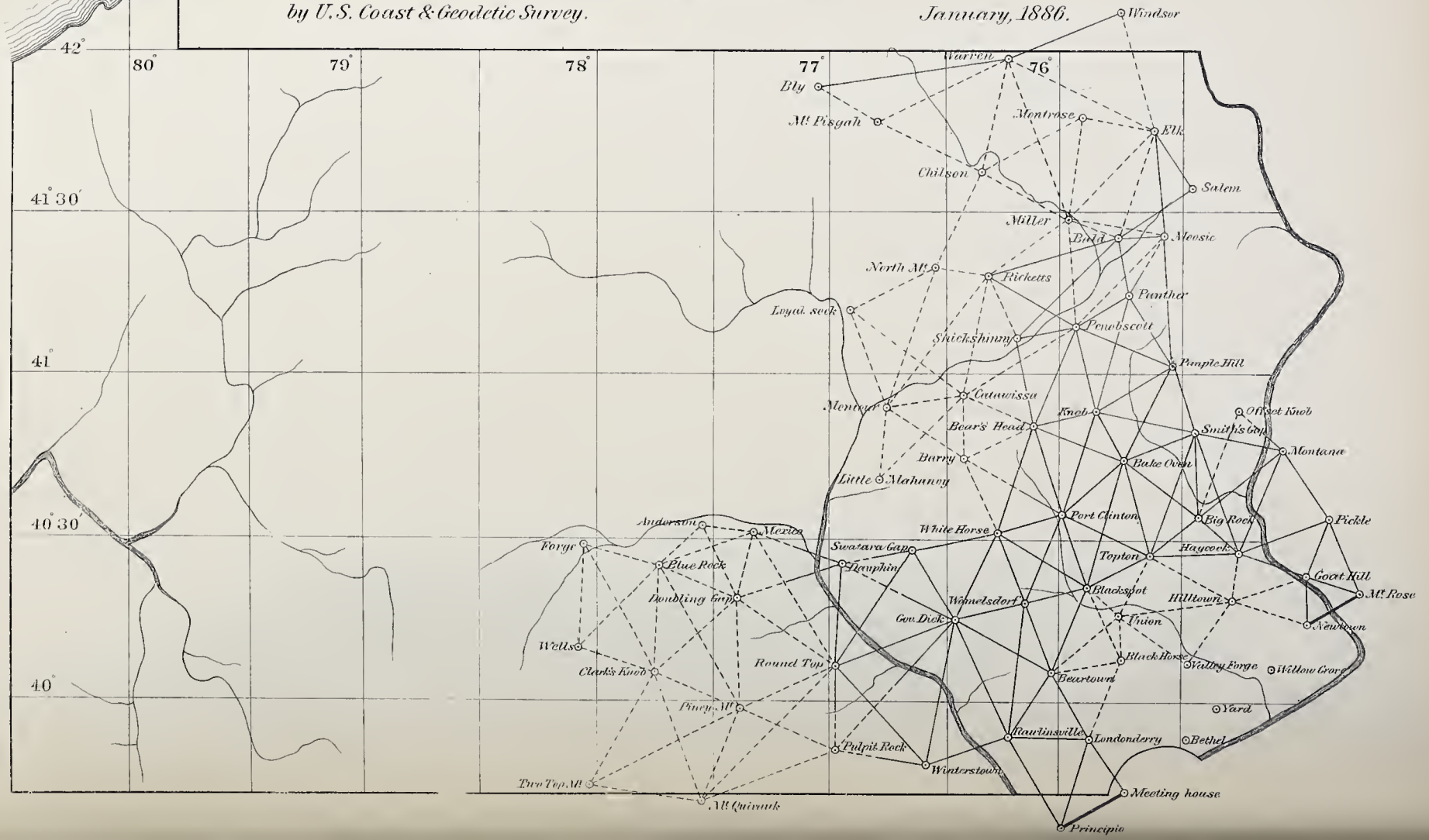

which 2,812 were upon primary angles, and 720 upon secondary angles. These have enabled the geographical positions of four primary stations and of eight secondary points to be computed. Five of these secondary points are near the eastern end of the southern anthracite coal-field, and one in the middle anthracite field.

The party of Professor Barnard was in the field from July 12 to November 4. The station Dauphin was occupied and horizontal angles measured. Tripods had been erected in 1884 as far west as Mexico, Doubling Gap, and Piney Mt.; beyond these stations it was necessary to make a second reconnoissance. For this purpose a tripod was built at Clark's Knob, and a rapid reconnoissance was made to the north and west of this station, not altering, however, the one already made.

During the season of 1885, the weather was unusually favorable for triangulation work, due, perhaps, to the fact that the heavy summer rainfall, which usually occurs in June in eastern Pennsylvania, did not this year happen until August. The results obtained in the anthracite coal regions render it possible for secondary and tertiary triangles to be rapidly extended for the use of the Second Geological Survey. The reconnoissance projected by Assistant Tittmann now furnishes a continuous chain of triangles along the seventy-sixth meridian from the mouth of Chesapeake Bay to the eastern end of Lake Ontario, which will ultimately serve for the measurement of part of an arc of the meridian of six or seven degrees in length.

THE TRIANGULATION AND RECONNOISSANCE IN CENTRAL PENNSYLVANIA.

By Professor LOUIS H. BARNARD, *of Pennsylvania State College, Acting Assistant, United States Coast Survey.*

REPORT OF PROGRESS FOR THE SEASON OF 1885.

[Printed by permission of the Superintendent of the United States Coast and Geodetic Survey.]

The object of the work of the past season was to make a reconnoissance of precision from the lines Dauphin-Round Top and Round Top-Pulpit Rock westward to the line Forge-Wells. The results were to be used in constructing a map of this portion of the State, and the work was to be done with a corresponding degree of precision.

The latitude and longitude of station Round Top, and the length of line Dauphin-Round Top had been previously determined, and there remained to measure the angles at the following stations, viz: Dauphin, Piney

Mt., Clark's Knob, Blue Rock, Mexico, and Doubling Gap. This would give sufficient data to compute the latitude, longitude, and azimuth of all the stations within the above-mentioned limits.

Tripods had been erected as far west as stations Mexico, Doubling Gap, and Piney Mt.; beyond these points it was necessary to make a second reconnoissance. During the season, the station Dauphin was occupied and the angles there measured. A tripod was erected at Clark's Knob, and a rapid reconnoissance was made to the north and west of that station, not altering, however, the previous one. Signals were set up at Dauphin, Round Top, Piney Mt., Mexico, Doubling Gap, Pulpit Rock, and Clark's Knob, adopting the following form, which seems to combine economy, stability, and visibility from all points of the horizon: A flour or sugar barrel is centered over the end of an 18 or 20-feet pole, and secured there by nails driven through the head of the barrel into the end of the pole: the lower end of the barrel may be lashed to the pole with a small rope, or secured by light bracing. The pole can be accurately centered over the station mark by hoisting it through a hole in the cap block of tripod, and securing its lower end by braces nailed to it and to the tripod legs. The barrel may be painted white if desired, and can be seen at a distance of thirty miles, with an 8-theodolite, showing as a small spot of very regular outline. When not in use, the pole may be lowered, and the barrel allowed to rest on the cap block.

APPENDIX.

Board of Property.

A Board of Property, consisting of the Attorney General, Secretary of the Commonwealth, and Secretary of Internal Affairs, is authorized by law. Their powers are to "hear and determine in all cases of controversy on caveats, in all matters of difficulty or irregularity, touching escheats, warrants on escheats, warrants to agree, rights of preëmption, promises, imperfect titles, or otherwise, which heretofore have, or hereafter may, arise, in transacting the business of the said Land-Office."

The present Board consists of :

Lewis C. Cassidy, *Attorney General.*

William S. Stenger, *Secretary of the Commonwealth.*

J. Simpson Africa, *Secretary of Internal Affairs.*

Clerk of the Board, J. W. Greenland.

Stated meetings of the Board will be held on the Wednesday following the third Tuesday of each alternate month of the year 1886, to wit : January 20, March 17, May 19, July 21, September 22, and November 17. All communications for the consideration of the Board should be addressed to the Secretary of Internal Affairs.

A particular form of caveat is not required, but the application, warrant, or other office right against which it is entered, should be distinctly stated therein, together with the reasons for filing the same. A caveat against the acceptance of a survey or granting a patent has no effect after two years from the date of the filing of the same, unless, meantime, a citation shall have been issued. Either party to a caveat may apply for a citation to bring the matter in controvery before the Board for hearing and decision, and, after the same has been issued, must give the opposing party thirty days' notice of the time fixed for hearing the case ; and either desiring to take depositions to be read in evidence must give the other at least ten days' notice of the time and place, and before whom they are to be taken.

All other matters, within the powers of the Board to hear and determine, should be brought before it by petition.

Warrants and Surveys.

A warrant or order of survey authorizes only the survey of vacant lands, for they alone belong to the Commonwealth to grant ; but whether the lands applied for are vacant or not, the land officers do not undertake to examine,

and in most instances do not possess the means of ascertaining. Of this the applicant must judge for himself. If he knows them to be appropriated by prior right, it is against conscience to take out a warrant for them, or to have them surveyed as vacant. But he may assert the invalidity of a former grant, and insist on a survey. In that case, the deputy surveyor ought, if it be known to him, to note it in his books and return of survey.

RETURNS OF SURVEYS.—Having finished the survey and plotted it, the surveyor ought to return it to the office of the Secretary of Internal Affairs. This is an important part of his duty. Many regulations and laws have, from time to time, required it, and from its omission frequent disputes have occurred. The deputy surveyor, however, is not obliged to return the survey until his fees and expenses are paid; and if the failure to return is occasioned by the neglect or refusal of the party to defray them, any loss thereby sustained is imputable to him, and not to the officer. The regulations of the Proprietaries and the acts of Assembly concur in directing the return to be made on paying for the survey. * * * If the party pays or tenders the fees, it is the duty of the surveyor to return the survey in a convenient time, and the neglect or fraud of the surveyor will not affect his rights. But it lies on the party to show that the want of the return was not occasioned by any default or neglect of his own; and, if there is nothing to show that the surveying fees were paid, the inference is that they were not paid. The deputy, being a sworn officer, is, *prima facia*, presumed to have done his duty.

Patents.

The patent is a deed from the Commonwealth, under its great seal, conveying to the grantee all its right in the land, describing it by metes and bounds, and passes, as respects the Commonwealth, the complete legal title, all the preparatory measures of warrant, application, survey, and acceptance being merged in the patent. As to third persons, it is *prima facia* evidence that all the previous requisites had been complied with. Before it issues, the purchase money due, [and the patent fee,] must always be paid; and the land is thenceforth discharged from the lien which till then existed. Generally, the grantee is concluded by the lines and boundaries described in the patent, though perhaps in a special case there might be an exception.

Third persons claiming by warrant, application, settlement, or otherwise, may show that the patent was wrongfully issued to the patentee; or, rather, that he is trustee for him who has the right, the material consideration being, not who has the patent, but to whom it ought to have been granted. For the land officers, in issuing the patent, act merely in a ministerial capacity, and cannot change the rules of law or rights of parties. And even though he who has the patent sell to a *bona fide* purchaser without notice, the vendee is in no better situation. His claim under the patent may be contested by one having a better right by settlement, warrant, or location. These titles are not equities within the ordinary rule of being unavailing

against a purchaser of the legal title. A patent founded on a fraudulent survey, or obtained by misrepresentation and deceit, is void against third persons affected by it.

The patent, however, has always been received in evidence in the first instance, to show that the legal title was out of the Commonwealth. The question whether it is good is a subsequent one.—*Sergeant's Land Laws, p. 155.*

The following regulations, relative to issuing patents, are published for the information and guidance of owners of unpatented lands :

1. The patent must issue to the actual owner of the land, or party holding title under the warrantee, or to the executors, trustees, or heirs and legal representatives of the person in whom title was vested at death, or to the guardians of minor children of the deceased.

2. Warrantees who remain the owners of the land warranted and surveyed to them can obtain patents in their own names, (if no caveat remains undetermined,) without furnishing any brief or statement of title, upon payment of back purchase money, interest, and fees.

3. Executors, trustees, and guardians representing the warrantee, or his heirs, who apply for patents, should produce evidence of their appointment as such.

4. When the land has passed out of the ownership of the original warrantee, or party who took out the office right, the applicant for patent will be required to furnish evidence of ownership.

5. The present owner of a part of a tract of land surveyed in pursuance of any given warrant, desiring to have a patent in his own name, can obtain it by having the county surveyor make return of survey of such part. In making the survey, the county surveyor must, besides giving the courses and distances and quantity of acres, in the particular part, indicate the residue of the original tract by dotted lines. The applicant will only be required to pay his proportion of the whole amount due on the tract, with fees. Evidence of ownership to accompany application.

6. When an unpatented original tract has been sold and sub-divided, the several present owners may unite in an application for patent and statement of title, and, upon payment of amount due, with patent and other fees, a patent will issue to them, the said applicants, their heirs and assigns, according to their respective rights and interests, without setting forth the particular interest of each.

7. In cases where it is difficult to submit the evidence of title required by this Department, in order to obtain a patent, any one or more of the owners of the unpatented tract can, through this Department, discharge the lien against said tract by the payment of the purchase money, interest, and fees, shown to be due by the land lien docket, and the interest since accrued, and a patent can at any time afterward be issued to those entitled to it, upon proof of ownership.

8. The accounts in the lien dockets are calculated to June 1, 1868. If to the amount due, as shown in its proper column, there be added the interest accruing from June 1, 1868, to the date of forwarding the docket to the prothonotary, at the rate given in the column of rate per cent. of interest, and on this sum interest be calculated at the rate of six per cent. from the time of forwarding the docket until the date of the application for patent, it will give the amount required to procure a patent. (See 2d sec. of the act of the 20th of May, 1864, printed on a subsequent page.) But interest is not charged on patent or other fees. (See act of the 5th of May, 1871.)

A statement of the amount due on any particular tract or tracts, or any other information in relation thereto, will be promptly furnished, on application to this Department.

Persons sending money to the Department of Internal Affairs for payment of arrears on unpatented lands and for records, &c., should send by registered letter, postal order, or express. Drafts, checks, or post-office money-orders must be made payable to the order of the Secretary of Internal Affairs.

Miscellaneous.

An indorsement, say for example, "Returned, &c., February 22, 1815," which is frequently found on copies of warrants and surveys, does not mean the date at which the return or survey was received at this office, but the date at which the Surveyor General made a return of the tract to the Secretary of the Land-Office for patenting. And when such indorsement is found on the back of a copy of a warrant or survey, even at the date at which the office of the Secretary of the Land Office was discontinued, it is an evidence, in perhaps more than ninety-nine cases out of one hundred, that the tract is patented. Some exceptions have been found. Why the custom of marking the warrants and surveys thus, when a tract was patented, after the office of the Secretary of the Land-Office was abolished on the 10th of May, 1844, is not apparent. This custom was discontinued on the 1st of January, 1868, and the indorsement, "Patented to ————, 18—," was substituted.

A mistaken idea, prevalent with many people not familiar with the Land-Office, is, that the Department has connected drafts, showing the location of every tract of land surveyed in the several counties, and that, therefore, whatever of vacant land there may be in the State can be readily found out at this office, and that information can, without difficulty, be given as to the adjoining surveys of any named tract, without advising the Department of the names and dates of the warrants upon which such surveys were made. Had the lands of the Commonwealth been first surveyed and afterwards sold, this idea would have been correct, but the very reverse was the fact, for the lands were sold and warrants for subsequent surveys issued. And, because of this policy, the Department has only single and

unconnected copies of the surveys. Unless a given survey calls for warrantee adjoiners, it would be a work altogether out of proportion to the fees allowed to undertake to search out all the warrants and surveys, perhaps for a whole county, in order to find the adjoining tracts, or search for a supposed vacant piece of land; but the task is comparatively easy when the party seeking the information learns, as he can more readily do from the county surveyor, or persons in the neighborhood, the names of all the surrounding warrantees and dates of warrants, and communicates that data to this Department.

It will be observed, from the foregoing, that in communication with the Department, it is of the first importance to give the name of the warrantee and date of warrant of the survey or patent about which inquiry is made; but when the date of warrant cannot be given, the party asking for official copies or information should give quantity of acres, location, and any other data in his possession that will aid in searching for the tract.

Frequently applications for warrants for land, made out in due form, are sent to the Department unaccompanied by the purchase money and warrant fee. Of course the warrants cannot issue until the proper amount of money is paid into the State Treasury, and the applications thus made gain no priority over others that might be made for the same lands until all the requirements of law are complied with.

The law does not contemplate that credit should be given on account of fees for searches and official copies, and, therefore, to save correspondence, and insure more speedy attention, the proper amount of fees should be sent with each order. If too much is forwarded, the surplus will be promptly returned, with the official papers asked for.

DATES

At which the county land lien dockets, prepared under the act of the 20th of May, 1864, and the supplement of the 4th of April, 1868, were forwarded to the prothonotaries of the several counties.

Names of Counties.	When Sent.	Names of Counties.	When Sent.
Adams,	May 6, 1869.	Armstrong,	July 17, 1869.
Bedford,	do.	Centre,	do.
Berks,	do.	Clarion,	do.
Bradford,	do.	Indiana,	do.
Bucks,	do.	Jefferson,	do.
Chester,	do.	Venango,	do.
Columbia,	do.	Washington,	do.
Dauphin,	do.	York,	do.
Delaware,	do.	Beaver,	Aug. 12, 1869.
Franklin,	do.	Butler,	do.
Fulton,	do.	Crawford,	do.
Greene,	do.	Cumberland,	do.

Names of Counties.	When Sent.	Names of Counties.	When Sent.
Lancaster,	do.	Erie,	do.
Lebanon,	do.	Juniata,	do.
Lycoming,	do.	Lawrence,	do.
Montgomery,	do.	Mercer,	do.
Montour,	do.	Perry,	do.
Northumberland,	do.	Snyder,	do.
Potter,	do.	Warren,	do.
Schuylkill,	do.	Huntingdon,	Sept. 8, 1869.
Susquehanna,	do.	Sullivan,	do.
Somerset,	May 25, 1869.	Wyoming,	do.
Tioga,	do.	Mifflin,	Sept. 14, 1869.
Carbon,	June 22, 1869.	Blair,	Sept. 22, 1869.
Clinton,	do.	Allegheny,	Oct. 22, 1869.
Fayette,	do.	Clearfield,	do.
Lehigh,	do.	Cambria,	Oct. 26, 1869.
Monroe,	do.	Forest,	do.
Northampton,	do.	McKean,	do.
Pike.	do.	Cameron,	Nov. 8, 1869.
Union,	do.	Elk,	do.
Wayne,	do.	Luzerne,	Nov. 27, 1869.
Westmoreland,	do.	Philadelphia,	do.

INSTRUCTIONS TO COUNTY SURVEYORS.

1. Execution of Warrants.

1. You shall faithfully execute every warrant that shall be directed to you from this Department, to the best of your skill, knowledge, and understanding, *according to the express words* and order of such warrants, and not otherwise.*

2. You shall not make use of any chain-carriers but such as are of good character, who shall take a solemn oath, (which you are authorized by law to administer,) justly and exactly to execute their trust, without favor, partiality, or affection.†

3. You will, on no pretense, execute new warrants upon lands heretofore surveyed on old warrants or orders, but report, as nearly as may be, the circumstances relating to the same. And before you make return of any lands by you surveyed on new warrants, endeavor to be satisfied that no warrant of an earlier date has been issued for the same land: and on your return, certify whether the lands have been improved, and for how many years.‡

* ¶ 1 of instructions of the Commissioners of Property to Isaac Taylor, Proprietary's surveyor for the county of Chester, signed by said Taylor, on the 28th of eleventh month, 1701.

† ¶ 6 of same.

‡ Adopted February, 1796.

4. You must, by no means, execute warrants on any other land than that which they particularly describe; and in order that your returns of survey may appear to be so executed, it will be necessary for you to be particularly attentive to the *adjoiners mentioned in the warrant;* and where there has been any change in them between the issuing and executing of the warrant, it must be noted in your return of survey.§

5. You will be particularly careful in executing warrants granted after the 1st day of June, 1814, and not founded on actual settlement, not to interfere with the rights of settlers, and in all cases where an actual resident settlement is included, note on your return whether it was commenced prior or subsequent to the 28th day of March, 1814.‖

6. You shall not make return of any survey but such as has actually been made on the ground; and you shall take care that all outlines and boundaries shall be fairly and visibly marked before you quit the field.**

II. Returns of Surveys.

7. You are to make a separate return of survey on each warrant or order issued from this Department within six months after the receipt thereof.††

8. Each return of survey shall conform with the following requirements, to wit:

I. The paper or parchment used to be of the dimensions of at least eight by twelve inches.

II. It must contain a protracted figure of the land, exactly performed, with the field works annexed.*

III. All streams of water, roads, railroads, canals, township, or county lines intersecting or crossing the lines of the survey must be distinctly and visibly marked on the draft at the very place of intersection or crossing, and the distance from the corners expressed in figures on the lines crossed.†

IV. The lines of so much of the adjacent surveys as may serve to show their connection with the survey returned to be represented on the draft by dotted lines.‡

V. When a survey is bounded by a creek or river, the bearings and distances of the several meanderings must be given.§

VI. Note, whenever they can be obtained, the *warrantee* names of adjoining tracts, as well as the names of the present owners thereof.

VII. The certificate on each return of survey to be made in accordance with the proper form, as printed in the annual reports of the Department.

§ Adopted in 1813.

‖ Adopted in June, 1814.

** ¶ 7 of the instructions issued in 1701.

†† ¶ IV of instructions issued in 1765.

* ¶ IV of instructions issued in 1765.

† Adopted 1813.

‡ From ¶ 6 of instructions issued in 1796.

§ From ¶ 3 of instructions issued in 1796.

9. When you return a survey of a part of a tract of land for patenting, you must specify the name of the warrantee, the date of the warrant, and the number of acres contained in the whole tract, and on the draft represent the residue of the tract by dotted lines.‖ But you are, in no event, to make and return to this Department a "resurvey" of a tract, either to include more land or to exclude any part, or in any wise alter the original boundary lines thereof, *unless authorized to do so by an order of the Board of Property.* When an order of resurvey has been issued, and sent to you for execution, you are strictly to follow the directions therein contained.

10. You may make official returns of surveys actually made by your predecessors, after having satisfied yourself of their correctness, and that they have been located according to the calls of the warrants.**

11. Surveys intended to be returned to this Department must be made or approved by you.

12. You may survey and return any surplus not exceeding one hundred acres above the quantity mentioned in the warrant, location, or order of survey. The purchase money for all the surplus land surveyed on warrants must be first paid into the State Treasury before the return of survey can be accepted in this Department, of which you will give notice to the owner or owners of such warrant, and always send the money to pay the excess, with the return of the survey.*

13. All returns of survey, in order to conform with the files of the Department, should be folded as follows: Double the sheet by bringing the upper and lower edges of the sheet evenly together, then fold in each side so as to make a form about two and seven eighths inches wide and in length from six to seven inches, according to the size of the sheet. The back of the return should be left blank.

14. With each return of survey send a copy of the tabling and calculation thereof on a separate piece of paper.†

15. All returns to this Department must be under cover, directed to the Secretary of Internal Affairs, with your name subscribed on the back of the paper or envelope inclosing the same.‡

III. Office Duties.

16. You are to keep your office open for the reception of all warrants directed to you, which shall be entered in a book kept for that purpose, distinguishing therein the name of the warrantee, quantity of land granted, date of warrant, and the day when you received it. Also, in another book, you shall keep fair and regular entries, in order of time, of all surveys and

‖ ¶ 6 of instructions issued in 1813.

** ¶ 9 of instructions issued in 1833.

*Act of 13th of March, 1817; repealed by act of 6th of April, 1830; restored by act 21st April, 1869.

†Adopted 1853. See forms.

‡Adopted June 7, 1824.

resurveys by you made, in pursuance of any warrant or order of survey which you shall receive, with a draft or plot thereof, and field works annexed. And the Secretary of Internal Affairs shall, from time to time, have free access to said books of entries and to all other papers relating to your office.§

17. Under the provisions of the Constitution of 1873, you are required to keep your office at the county town, but if you desire letters sent to any other address, advise this Department.

18. Before you can enter upon the duties of your office, you must comply with the seventh section of the act of Assembly passed the 9th day of April, 1850, which requires you to take an oath or affirmation, which must be administered in the open court of quarter sessions,‖ and send a copy of said oath, duly certified, to this Department; and have your bond approved by the court, recorded in the office for recording deeds in the proper county, and forward the same to the *Secretary of Commonwealth*, with one dollar, the fee for filing in his office.

RECENT LEGISLATION RELATING TO THE LAND-OFFICE.

COUNTY SURVEYORS.

Their Duties.

Under the Proprietary government, deputy surveyors were appointed by the Proprietary, the Commissioners of Property, or the Surveyor General, for certain districts, and given authority to execute warrants or orders, by making surveys and returns thereof to the Land-Office. The duties of these deputies were defined by letters of instructions, issued from time to time. Those dated the 28th of eleventh month, 1701, revised and enlarged in 1765, contain such directions as were then deemed necessary for the information and guidance of the deputies, and formed the basis of those now in force. The act of Assembly of the 9th of April, 1781, establishing the Land-Office under the Commonwealth, authorized the Surveyor General to appoint a deputy or deputies in any county of the State, who should have power to make and return into the Land-Office surveys of land only in the county for which such deputy or deputies shall be appointed; and the act of 1st April, 1784, by virtue of which the Land-Office was opened on the 1st day of July following for the sale of the vacant lands of the Commonwealth, directed that its several officers should transact the business of the Land-Office, agreeably to the former customs and usages thereof. By subsequent legislation, the duties of the deputies were more clearly defined. The act of the 9th April, 1850, [P. L. 434,] authorized the voters of each

§ ¶ VIII of the instructions of 1795.

‖ Constitution, Art. VII, Sec. 1, requires oath of all county officers to be filed in the office of the prothonotary of the proper county.

county, at the following general election, and every third year thereafter, to elect one competent person, being a practical surveyor, to act as county surveyor for the proper county for the term of three years, who is required to do and perform all the duties which then pertained to the respective deputies of the Surveyor General.

Term of Office.

[*Constitution, Art. XIV.*]

SECTION 1. County officers shall consist of sheriffs, coroners, prothonotaries, registers of wills, recorders of deeds, commissioners, treasurers, surveyors, auditors or controllers, clerks of the courts, district attorneys and such others as may, from time to time, be established by law. * * * *

SECTION 2. County officers shall be elected at the general elections, and shall hold their offices for the term of three years, beginning on the first Monday of January next after their election, and until their successors shall be duly qualified; all vacancies not otherwise provided for shall be filled in such manner as may be provided by law.

To Keep Office in the County Town.

SECTION 4. Prothonotaries, clerks of the courts, recorders of deeds, registers of wills, county surveyors, and sheriffs shall keep their offices in the county town of the county in which they respectively shall be officers.

To Hold Office Until Successor is Qualified.

[*Act of 17th April, 1869. P. L., 67.*]

A supplement to an act entitled "An act relative to the election of Auditor General, Surveyor General, and county surveyors by the people," approved April ninth, one thousand eight hundred and fifty.

SECTION 1. That the persons now or hereafter holding the office of county surveyor shall continue to hold and exercise all the duties appertaining to said office until their successors are duly qualified according to the provisions of the act to which this is a supplement.

Fees.

[*Act of 13th April, 1859. P. L., 606.*]

An act relating to the fees of county surveyors.

SECTION 1. That the several county surveyors of this Commonwealth shall be and are hereby authorized to charge and receive for the services hereinafter mentioned the following fees, and no more, to wit:

For receiving warrant and giving receipt for the same, if required, .	$0 25
For executing warrants, not exceeding one hundred acres, ...	4 50
For each additional one hundred acres on same warrant.	75
For return of surveyor to Surveyor General's office. [Department of Internal Affairs.]	1 00
For draft thereof to the warrantee, ...	25
For executing order of resurvey and making return thereof, same fees as for like service on original survey.	
For certifying survey made by deputy, ...	50
For each mile necessariiy traveled in going to and returning from land, ...	10

EXCESS.

[*Act of 21st April, 1869. P. L., 87.*]

An act relative to returns of surveys to the office of the Surveyor General.

SECTION 1. That so much of the second section of the act approved the sixth day of April, Anno Domini one thousand eight hundred and thirty, as restricts returns of surveys on warrants thereafter to be issued to an amount not greater than ten per centum beyond the number of acres for which the warrant issued, be and the same is hereby repealed: *Provided*, That any excess which may be returned under the provisions of prior laws shall be paid at the time of making such return of survey to the Surveyor General, otherwise the same shall not be accepted.

[Any surplus not exceeding one hundred acres may now be returned on any warrant or order of survey, provided that the money for such surplus accompanies the return. See paragraph 12 of "Instructions to County Surveyors."]

FEES.

[*Act of 15th April, 1873. P. L., 75.*]

An act relating to the fees of the Surveyor General.

SECTION 1. That from and after the passage of this act the fees to be collected by the Surveyor General for the use of the Commonwealth shall be as follows, namely:

For warrant, including return thereof,	$5 00
Patent for five acres or less,	5 00
Patent for more than five acres,	10 00
Copy of patent,	1 00
Certificate with seal of office on patent, when mortgage is discharged,	50
Every search,	25
Calculation of money due on land, including search,	50
Caveat,	1 00
Issuing citation,	1 00
Recording application for and making order of resurvey,	1 00
Order of the Board of Property, directed by the Surveyor General to the county surveyor to be executed,	1 00
Copy of action or determination of Board of Property, with seal,	1 00
Order for valuing islands,	2 00
Entering application on petition to the Board of Property, together with the minutes thereon, for any other purpose than a resurvey,	1 00
Certified copy of a draft of a single tract, with certificate and seal,	1 00
Connecting separate drafts into one general draft, with certificates for each separate draft therein,	75
Copy of general draft of town or out-lots, for each tract of land therein described,	25
Extract from a general draft, for each tract of land therein described,	25

Copy of a draft of lots or tracts of land annexed to certificate of Connecticut claimants or others, for each tract, ... 75
Copy of warrant, application, or any other office right, relating to but one tract of land not hereinbefore enumerated, ... 50
Copy of extract from the deputy surveyor's list of returns, and all other extracts not hereinbefore recited, for each tract, ... 25
Copy of any record or paper or any part thereof, not included in the foregoing, for two hundred words or less, ... 50
And for every ten words additional, ... 1
Certifying and affixing seal of office to any copy, connected draft, extract, certificate, or minute, ... 25

SECTION 2. All laws and parts of laws inconsistent herewith are hereby repealed, so far as they relate to the fees of the Surveyor General.

Entering lien, under act of 20th May, 1864, for each tract, ... $5 00

LIENS FOR UNPAID PURCHASE MONEY.

1. Lists of unpatented lands to be forwarded to prothonotaries.
2. Unpaid purchase money, &c., to be entered on lien docket. Interest.
3. Prothonotaries to docket descriptive lists of unpatented lands. Courts, on hearing, may strike off such entry.
4. Supplied by paragraph 10.
5. Repealed by act of April 4, 1868.
6. Graduation act of 1835, continued until November 1, 1864.
7. Attorney General to proceed on liens.
8. Time allowed to persons in the military or naval service.
9. Changed by act of April 15, 1873. [See note.]
10. Land lien dockets. Entries thereon. Fees.
11. Repeals sec. 5 of act of May 20, 1864.
12. Notice to be given when lien dockets have been forwarded to prothonotaries.
13. No suit to be entered for one year.
14. Release of liens on proof of payment.
15. Board of Property to regulate suits for unpaid purchase money. Interest not to be charged on fees.
16. Lists to be furnished to county surveyors.
17. County surveyors to give notice to owners or occupants.
18. County surveyors to make report to Surveyor General.
19. Surveys to be made of parts of original tract.
20. Suits to be by *scire facias*. Service.

[*Act of 20th May, 1864. P. L., 944.*]

An act directing the entry of liens for the principal and interest due the Commonwealth, for lands held by virtue of locations, or other office titles.

1. SECTION I. That it shall be the duty of the Surveyor General to make out a list of all lands held by location, or any other office right, issued from the Land Department of this Commonwealth, of every kind and description, upon which no patents have issued, designating the county in which such lands are situated, with such other descriptions of the same as

the records of his office will enable him to give, including the names in which such locations or other office rights are entered, and surveys have been returned; and on the list being completed, or any part thereof, be transmitted to the prothonotary of the county in which such lands are situated.

2. Section II. That it shall be the duty of the Surveyor General to calculate the amount of purchase money, interest, and fees, due on each unpatented tract; and after the descriptions of said tracts have been transmitted to the prothonotaries of the respective counties, and entered, as hereinafter provided, the amounts so found to be due, together with five dollars for the labor and costs of making out and filing, shall form an aggregate sum which shall be entered in a lien docket to be provided and kept for that purpose, and said sum shall bear interest at the rate of six per cent.

3. Section III. That it shall be the duty of the prothonotary of each county, upon receiving any descriptive list as aforesaid, to provide a suitable docket, with a proper index, for the purpose of recording all such descriptions of unpatented lands, and shall accurately record the same and index the name of the original warrantee or actual original settler, as the case may be, and each subsequent owner so far as ascertained, and preserve the same among the records of the county: *Provided*, That when any party in interest, by petition under oath or affirmation, setting out the facts in the case, as in affidavit of defense, shall represent to the president judge of the court of common pleas of the county, in which any tract or piece of land, against which the entry directed in the foregoing section has been made, or the principal part thereof, may lie, that said tract has been patented, either in the name against which the entry is made, or in any other name, the said judge shall, after such notice to the Surveyor General as he shall deem proper, proceed to hear the case of the petitioner; and the said judge shall, thereupon, make such decree in the premises, either by directing the said entry to be struck from the record, or such other order as to said entry, and also as to costs, as may seem equitable.

4. Section IV. That it shall be the duty of the prothonotary of each county, upon receiving from the Surveyor General any such list or calculation of amounts due the Commonwealth for purchase money, interest, and fees, to provide a suitable docket with index, in the form of the lien dockets now in use in the several counties of this Commonwealth, to be styled "Lien Docket of Unpatented Lands," and enter therein the amount so found to be due, which sum shall remain a lien upon such tract or tracts, until paid; and that a fee of fifty cents be paid to the prothonotary for each description so entered, and that he be allowed the same fees on the liens entered, as are now allowed on judgments entered by warrant of attorney in the court of common pleas.

5. SECTION V. That it shall be the duty of the prothonotary, upon receiving any such descriptive list, to cause the same to be published in two newspapers in the county where such lands are located, for three successive weeks, for which publication he shall be authorized to pay fifty cents for each tract, and charge the same as costs on the lien docket, and retain his fees and costs out of any moneys, in his hands, due the Commonwealth.

6. SECTION VI. The amounts which may be due to the Commonwealth on the lands mentioned in the first section of this act, may be paid in accordance with the existing laws in relation to such lands, if the same be paid prior to the first day of November next: *Provided*, That any costs, which may have accrued in accordance with the provisions of this act, shall also be paid, and that the act to graduate lands on which money is due and unpaid to the Commonwealth of Pennsylvania, approved April tenth, Anno Domini one thousand eight hundred and thirty-five, be revived and continued in force, until the said first day of November next; and any survey and appraisements, made since the first day of August last, shall have the same validity for the issuing of patents thereon, as if the last mentioned law had been still in full force.

7. SECTION VII. That all liens due the Commonwealth for unpatented lands, after the first day of November, Anno Domini one thousand eight hundred and sixty-four, may be proceeded upon by the Attorney General of the Commonwealth, in the manner directed to be pursued against defaulting public officers, by the act of April sixteenth, one thousand eight hundred and forty-five, and the supplement thereto.

8. SECTION VIII. All persons in the military and naval service of the United States, shall be allowed one year after the expiration of said service, for the taking out of any patent or patents under the provisions of this act.

9. SECTION IX.* That, hereafter, the patent fee, on town lots not exceeding one fourth of an acre, shall be one dollar, and on lots not exceeding two acres, five dollars.

[*Act of 4th April, 1868. P. L., 60.*]

A supplement to an act directing the entry of liens for the principal and interest due to the Commonwealth for lands held by virtue of location or other office titles, approved the twentieth day of May, Anno Domini eighteen hundred and sixty-four.

10. SECTION I. That in lieu of the descriptive lists provided for in said act, it shall be the duty of the Surveyor General to make out and forward to the prothonotaries of the several counties, lien dockets, to be styled "land lien dockets," containing lists of all unpatented and patented lands, situate in the counties respectively, upon which there is money due the Commonwealth, and in all cases where surveys have been returned, to enter therein the amount of purchase money, interest, and all fees due, and said aggregate shall remain a lien on such tract until paid or otherwise legally discharged: *Provided*, That the several prothonotaries shall be allowed to

*Section nine changed by act of April 15, 1873.

charge the fees now authorized by law when any information shall be desired from said records, and for entering any certificate under the seal of the Surveyor General, setting forth that any lien or part of lien against an unpatented tract has been paid, shall charge the party presenting such certificate a fee of twenty-five cents for entering and filing the same.

11. Section II. That the fifth section of the act to which this is a supplement, and so much of said act as is inconsistent herewith, be and the same is hereby repealed.

[*Act of 8th April, 1869. P. L., 21.*]

An act directing public notice to be given when county land lien dockets are forwarded to the respective counties, and staying proceedings by the Attorney Genera for one year from the date of forwarding the same.

Whereas, The Surveyor General, at an early day, will be prepared to send out the county land lien dockets, containing accounts due the Commonwealth on account of lands, prepared under the act approved the twentieth day of May, Anno Domini one thousand eight hundred and sixty-four, and the supplement thereto, approved the fourth day of April, Anno Domini one thousand eight hundred and sixty-eight:

And whereas, It is proper that the people owing the State, for or on account of lands, should have notice when the liens therefor are entered in the counties, and that a reasonable time should be given to enable them to liquidate their indebtedness and obtain patents for their lands, before suits shall be brought in such cases by the Attorney General; therefore,

12. Section I. That when any county land lien docket, prepared under the foregoing acts, shall be forwarded to any county, the Surveyor General is hereby authorized and directed to cause a notice thereof to be given in one English newspaper, published at the county seat of such county, and also in one German newspaper, if there be one in said county, setting forth that the land lien docket for that county has been forwarded to the prothonotary thereof: *Provided*, That no greater sum than ten dollars shall be paid for such notice or advertisement for any one county; and on evidence being submitted to the Auditor General that such advertisement has been authorized by the Surveyor General, and inserted at the usual rates of advertising, he shall draw his warrant on the treasury in favor of the editor or publisher inserting the same.

13. Section II. That no suit or suits shall be entered or instituted by the Attorney General, under the provisions of the seventh section of the act of the twentieth of May, Anno Domini one thousand eight hundred and sixty-four, until one year shall have elapsed from the date at which the Surveyor General shall have forwarded to each county, respectively, the land lien docket for the same.

[*Act of 15th April, 1869. P. L., 31.*]

A further supplement to an act directing the entry of liens for the principal and interest due to the Commonwealth for lands held by virtue of locations or other office titles, approved the twentieth day of May, Anno Domini one thousand eight hundred and sixty-four.

WHEREAS, An examination of warrants and returns of survey show in many cases interferences in said returns, and in many instances where patents have issued on some of said surveys, there are balances due upon other warrants covering the same land; therefore,

14. SECTION I. That whenever satisfactory evidence shall be given to the Surveyor General that a lien or liens have been entered against lands for which the Commonwealth has been fully paid, both for land and patent fees, he is hereby authorized, and it shall be his duty, to give to the party or parties applying for the same a release of said lien or liens, so far as said patented lands are concerned; which said release may be entered on the land lien docket, in accordance with the provisions of the supplement to the act of which this is a further supplement, approved the fourth day of April, Anno Domini one thousand eight hundred and sixty-eight.

[As many persons will apply for releases under the provisions of this law, it is deemed proper to state what will be regarded as satisfactory evidence by this Department. Applicants, in order to avail themselves of the act, should cause a plot or survey of the patented tracts, and the unpatented interfering tracts, (showing the manner in which, and to what extent they cover the same land,) to be made by the county surveyor, who will certify that he has made the same at the request of A, B, and C—the owners of the patented tracts, or parts of tracts, or their agents or attorney—giving names of warrantees and dates of warrants and patents, and names and dates of warrants of the unpatented lands, and that he believes the interference or interferences to be as delineated by him. On a paper appended to the above plot of surveys, the applicant or applicants, his or their agent or attorney, will be required to make an affidavit, that the interferences are believed to be as delineated by the county surveyor. A release will then be issued to the owner or owners of the patented tract or tracts, relieving them from any and all liability to pay the liens of the Commonwealth entered against such interfering unpatented tract or tracts. Section seven of the act approved the 20th day of May, 1864, invested the Attorney General with authority to proceed against the owners of unpatented lands, to enforce the payment of the arrears of purchase money, interest and fees due the Commonwealth on said lands. This power, by the following supplement, became vested in the Board of Property.]

[*Act of 5th May, 1871. P. L., 261.*]

A further supplement to an act directing the entry of liens for the principal and interest due the Commonwealth for lands held by virtue of location or other office titles, approved the twentieth day of May, Anno Domini one thousand eight hundred and sixty-four.

15. Section I. That the Board of Property shall have full and discretionary power as to the time of entering suits and the number thereof, to be brought for the collection of liens against unpatented lands; and the Attorney General shall proceed, under the seventh section of the said act, to which this is a further supplement, when authorized to do so by the said Board: *Provided*, That no interest shall be charged on patent or other fees.

[*Act of 11th April, 1872. P. L., 51.*]

A further supplement to an act directing the entry of liens for the principal and interest due the Commonwealth for lands held by virtue of location or other office title, approved the twentieth day of May, Anno Domini one thousand eight hundred and sixty-four.

16. Section I. That for carrying into full effect the provisions of the act to which this is supplementary, it shall be the duty of the Surveyor General to make out and forward to the several county surveyors, respectively, from time to time, as the Board of Property may determine, special lists of warrantee names of unpatented tracts, or remaining parts of unpatented tracts, of lands within the several counties, as the same may appear upon the land lien dockets, with such other data relating thereto as he may deem necessary.

17. Section II. That it shall be the duty of the county surveyor of each county, to whom the Surveyor General may send special lists of warrantee names of unpatented tracts or parts of tracts of land, and other data relating thereto, situate in the county for which such surveyor shall have been elected or appointed, to endeavor to ascertain the names and residences of the owners, agents, or occupiers, and location of said tracts or parts of tracts, or any of them, and to give personal notice in writing to said owners, agents, or occupiers, that said tracts or parts of tracts are unpatented, and that unless the arrearages shall have been paid within six months from the time of sending or serving said notice, the Board of Property may direct proceedings to be commenced by the Attorney General to enforce payment, under the provisions of the act to which this is a further supplement: *Provided*, That when unpatented lands as aforesaid are unoccupied, and the owners are non-residents of the county, and have no known agent or agents within the county, the said notice may be given by sending it by mail, addressed to the owners or agents, and directed to the post-office nearest their place of residence or usual place of business: *And provided further*, That when lands as aforesaid are unseated, and have been sold for taxes, and the time limited for their redemption has not expired, it shall be the duty of the county surveyor to give notice, in

the manner hereinbefore provided, to the purchasers or their agents, and also to the parties, or their agents, who last paid taxes thereon previous to the sale.

18. SECTION III. That it shall be the duty of the county surveyor to whom such special list shall have been sent as aforesaid to make a written report in duplicate, within three months, to the Surveyor General, filing a copy of the same in the prothonotary's office of each county, setting forth the names of warrantees, dates of warrants, location of tracts, and the names and residence of the owners, agents, or occupiers of the unpatented tracts or parts of tracts, upon whom he has served the notices as aforesaid, together with the manner of service; and for serving such notices on all the owners, agents, or occupiers of an original unpatented tract, or remaining part of an original unpatented tract, he shall be entitled to a fee of five dollars, to be paid out of the State treasury, on warrants drawn by the Auditor General, upon the certificate of the Surveyor General.

19. SECTION IV. That it shall be the duty of the county surveyor, upon the reasonable request of any owner, or his agent, of part of an original tract which has not been patented, to make and return a return of survey of such part to the Surveyor General, and for which service his fees shall be the same as for executing a warrant of survey, as now provided by law for the same quantity of acres.

20. SECTION V. That when any suits shall be entered by the Attorney General, under the act to which this is a further supplement, it shall be by *scire facias sur liens*, which shall be directed for service to the sheriff of the county in which the land is situate; and if he finds it necessary to insure a service of said writ, he may call to his aid the county surveyor, who shall act as his deputy, for the purpose of serving such writ; and all such writs shall be made returnable to the court of common pleas of the county wherein such lands are situate, where all such suits shall be tried.

Secretary of Internal Affairs.

[*Constitution, Art. IV.*]

[Section I names the Secretary of Internal Affairs as one of the Executive Department, and section 9 constitutes him a member of the Board of Pardons.]

SECTION XIX. [I.] The Secretary of Internal Affairs shall exercise all the powers and perform all the duties of the Surveyor General, subject to such changes as shall be made by law. His department shall embrace

[II.] A bureau of industrial statistics.

[III.] And he shall discharge such duties relating to corporations, to the charitable institutions, the agricultural, manufacturing, mining, mineral, timber, and other material or business interests of the State as may be prescribed by law.

[IV.] He shall annually, and at such other times as may be required by law, make report to the General Assembly.

Section XXI. The term of the Secretary of Internal Affairs shall be four years. * * * * * * * *

[*Art. XVII.*]

Section XI. The existing powers and duties of the Auditor General in regard to railroads, canals, and other transportation companies, except as to their accounts, are hereby transferred to the Secretary of Internal Affairs, who shall have a general supervision over them, subject to such regulations and alterations as shall be provided by law: and, in addition to the annual reports now required to be made, said Secretary may require special reports at any time upon any subject relating to the business of said companies from any officer or officers thereof.

[These provisions of the Constitution are enforced by acts of Assembly, passed in pursuance thereof, approved respectively on the 11th day of May, 1874, P. L., 135; the 15th day of May, 1874, P. L., 172 and 193; and by the following:]

[*Act of 8th May, 1876. P. L., 143.*]

A further supplement to an act regulating the election of Secretary of Internal Affairs, defining his duties and fixing his salary, approved the eleventh day of May, Anno Domini one thousand eight hundred and seventy-four.

Section I. That the Secretary of Internal Affairs and his chief clerk, who shall hereafter be designated Deputy Secretary of Internal Affairs, shall have power and authority to administer oaths or affirmations in any or all matters pertaining to the business of his Department.

Section II. All maps, drafts, reports, and other papers relating to surveys of State or county lines, State or turnpike roads, railroads, canals, or other public improvements now remaining in the office of the Secretary of the Commonwealth, and not connected with the other records of his office, shall, as soon as practicable after the passage of this act, be transferred to the Secretary of Internal Affairs, who is hereby authorized and directed to receive and deposit the same in his Department; and all such maps, drafts, reports, and papers as are now by law required to be placed in the office of the Secretary of the Commonwealth, shall hereafter be deposited in the Department of Internal Affairs.

Section III. It shall be the duty of all commissions appointed to reëstablish any of the boundary lines of this Commonwealth, to erect a new county, or to annex part of one county to another county, to transmit a copy of their report to the Secretary of Internal Affairs, to be by him deposited in his Department.

Section IV. It shall be the duty of all commissions appointed to re-survey, re-mark, alter, or change any county line, to deposit duplicate copies of their report in the office of the clerk of the court of quarter sessions of the proper county; and after the same has been confirmed by said court,

the said clerk shall, upon one of the copies, certify such confirmation, and immediately transmit the same by mail to the Secretary of Internal Affairs to be by him deposited in his Department.

SECTION V. Copies of all records, documents, entries, and papers now in the Department of Internal Affairs, or that may be transferred thereto in pursuance of this act, or that may hereafter be deposited therein according to law, shall be made and certified at the request of any person applying for the same, on the payment of the same fees as was prescribed by the fee bill for similar services in the Surveyor General's office at the time the same was merged into said Department, which fees shall be accounted for and paid into the treasury in the same manner as is now provided by law for other fees, to be collected by the said Secretary; and the said copies shall be received in evidence in the several courts of this Commonwealth, in all cases where the original records, documents, entries, and papers would be admitted in evidence.

* * * * * * * * * *

Warrants.

[*Act of 14th April, 1874. P. L., 58.*]

An act relative to the issuing of warrants to survey vacant lands.

SECTION I. That every applicant for a warrant to survey any of the vacant lands of this Commonwealth shall produce to the Surveyor General a particular description of the land applied for, with an affidavit of a disinterested witness, made before a justice of the peace of the township or borough in which the land applied for, or the greater portion of it, is situate, or if there be no justice of the peace in such township or borough, before a justice of an adjoining township or borough, specifying whether the said land be improved or not, and if improved, how ong since the said improvement was made, that interest may be charged as now provided by law. The applicant for such warrant shall declare, upon oath or affirmation, before a justice of the peace of the township or borough in which the land or greater portion of the same is situate, or if there be no justice in such township or borough, before a justice of an adjoining township or borough, that he verily believes that no warrant or other office right has previously issued for such land, or if one has issued, after giving full particulars in relation thereto, shall depose that he verily believes it has been abandoned; and if at any time thereafter it shall appear that the person or persons deposing, as aforesaid, or any of them, shall knowingly have sworn falsely, such person or persons shall suffer all the pains and penalties of perjury.

SECTION II. No warrant shall issue for any tract or piece of land on which settlement is made, or which may be either in whole or in part cleared and fenced, or otherwise improved, used, or occupied and held by defined boundaries, unless to such person or persons, respectively, who have made

the settlement, clearing, fencing, or improvement, their legal representatives or assigns, upon proof of ownership of such settlement or improvement right, and if any warrant shall issue otherwise than as aforesaid, it shall be void: *Provided*, That this section shall not apply to abandoned improvements.

SECTION III. Every applicant for a warrant to survey vacant land shall, after filing his or their application for such warrant, and depositing the amount of the purchase money and fee with the Surveyor General, give at least thirty days' notice of the filing of said application, with a full description of the land as set forth in the application, by publication once a week for three successive weeks, in one or more newspapers of the county in which the land is situate, and nearest its location, and shall furnish proof that such notice has been given, before a warrant shall issue: *Provided*, That if any *caveat* or *caveats* shall have been entered against issuing such warrant, the same shall not issue until directed by the Board of Property; and if the Board of Property, after a hearing upon a citation issued in pursuance of any *caveat*, shall decide against issuing the warrant, the purchase money shall be returned to the applicant.

SECTION IV. This act shall not apply to applications for warrants filed with the Surveyor General before its passage.

Prices of Land in Pennsylvania at Various Periods.

Prices under Penn and his Heirs.

Previous to the 27th of December, 1762, £15 10s. ($41 33) per hundred acres, with the exception of a few warrants in the lower counties at £3 10s. ($9 33) per hundred.

From the 27th of December, 1762, to the 5th of August, 1763, £9 ($24) per hundred acres.

From the 5th of August, 1763, to the 6th of August, 1765, £15 10s. ($41 33.)

Locations and warrants from the 6th of July, 1765, to the 1st of July, 1784, £5 sterling ($22 22.)

Prices under the Commonwealth.

From the 1st of July, 1784, to the 3d of April, 1792, £10 ($26 66⅔) per hundred acres.

New Purchase, 1784.—From the 1st of May, 1785, to the 1st of March, 1789, £30, ($80.)

From the 1st of March, 1789, to the 3d of April, 1792, £20, ($53 33⅓.)

From the 3d of April, 1792, to the 1st of September, 1817, £5 ($13 33⅓) for land in the purchase of 1784, east of the Allegheny river and Conewango creek, unimproved.

Purchase of 1768 and the Previous Purchases.—From the 3d of April, 1792, to the 28th of March, 1814, at the rate of fifty shillings ($6 66⅔) per hundred acres.

Lands in the purchase of 1784, lying north and west of the rivers Ohio and Allegheny, and Conewango creek, £7 10s., ($20.)

Undrawn donation lands, from the 1st of October, 1813, at the rate of $1 50 per acre.

Donation lands reduced, from the 25th of February, 1819, to fifty cents per acre.

From the 21st of March, 1814, lands within the purchase of 1768, and the previous purchases, to be at the rate of £10 ($26 66$\frac{2}{3}$) per hundred acres.

From the 1st of September, 1817, lands within the purchase of 1784, east of the Allegheny river and Conewango creek, at the rate of £10, ($26 66$\frac{2}{3}$,) except such as have been settled on, agreeably to the act of 3d of April, 1792, between said 3d of April and 1st of September, 1817.

Seventeen townships in Luzerne county—price fixed by the commissioners: First class, $2 per acre; second class, $1 20; third class, 50 cents; fourth class, 8$\frac{1}{4}$ cents.

Present Price.

The price of all vacant and unimproved land is now at the rate of £10 ($26 66$\frac{2}{3}$) per hundred acres, except the following:

Lands lying north and west of the rivers Ohio and Allegheny, and Conewango creek, $20 per hundred acres.

Reserve tracts near Erie, Waterford, &c., price fixed by commissioners.

Lands improved agreeably to the act of the 3d of April, 1792, fifty shillings, ($6 66$\frac{2}{3}$,) and £5 ($13 33$\frac{1}{3}$) per hundred acres.

Lands held by Virginia warrants, in the south-west part of the State—the warrants show the terms. Lands were taken under Virginia warrants as low as ten shillings per hundred acres.

It is the practice in the Land Office to charge for the *excess* of land above *ten per cent.* on fifty shilling warrants, at the rate of £10 per hundred acres.

TABLES

Showing the price of from one acre to five hundred acres of land at the various rates prescribed by the Proprietary and by the Commonwealth.

Warrants at £15 10s. per cent., two per cent. interest.

Acres.	Dollars.	Cents.	Acres.	Dollars.	Cents.	Acres.	Dollars.	Cents.	Perches.	Cents.	Perches.	Cents.
1,.....		41	37,.....	15	29	73,.....	30	17	4,.....	1	90,.....	22
2,.....		83	38,.....	15	71	74,.....	30	59	8,.....	2	95,.....	23
3,.....	1	24	39,.....	16	12	75,.....	31	00	12,.....	3	99,.....	24
4,.....	1	65	40,.....	16	53	76,.....	31	40	17,.....	4	103,.....	25
5,.....	2	07	41,.....	16	95	77,.....	31	83	21,.....	5	107,.....	26
6,.....	2	48	42,.....	17	36	78,.....	32	24	25,.....	6	111,.....	27
7,.....	2	89	43,.....	17	77	79,.....	32	65	29,.....	7	115,.....	28
8,.....	3	31	44,.....	18	19	80,.....	33	07	33,.....	8	119,.....	29
9,.....	3	72	45,.....	18	60	81,.....	33	48	37,.....	9	123,.....	30
10,.....	4	13	46,.....	19	01	82,.....	33	89	41,.....	10	127,.....	31
11,.....	4	54	47,.....	19	43	83,.....	34	31	45,.....	11	131,.....	32
12,.....	4	96	48,.....	19	84	84,.....	34	72	49,.....	12	135,.....	33
13,.....	5	37	49,.....	20	25	85,.....	35	13	53,.....	13	139,.....	34
14,.....	5	79	50,.....	20	67	86,.....	35	55	57,.....	14	143,.....	35
15,.....	6	20	51,.....	21	08	87,.....	35	96	62,.....	15	147,.....	36
16,.....	6	61	52,.....	21	49	88.....	36	37	66,.....	16	152,.....	37
17,.....	7	03	53,.....	21	91	89,.....	36	79	70,.....	17	156,.....	38
18,.....	7	44	54,.....	22	32	90,.....	37	20	74,.....	18	160,.....	39
19,.....	7	85	55,.....	22	73	91,.....	37	61	78,.....	19	164,.....	40
20,.....	8	27	56,.....	23	15	92,.....	38	03	82,.....	20	169,.....	41
21,.....	8	68	57	23	56	93,.....	38	44	86,.....	21		
22,.....	9	09	58,.....	23	97	94,.....	38	85				
23,.....	9	51	59,.....	24	39	95,.....	39	27				
24,.....	9	92	60,.....	24	80	96,.....	39	68				
25,.....	10	33	61,.....	25	21	97,.....	40	09				
26,.....	10	74	62,.....	25	63	98,.....	40	51				
27,.....	11	16	63,.....	26	04	99,.....	40	92				
28,.....	11	57	64,.....	26	45	100,.....	41	33				
29,.....	11	90	65,.....	26	87	200,.....	82	67				
30,.....	12	40	66,.....	27	28	300,.....	124	00				
31,.....	12	81	67,.....	27	69	400,.....	165	33				
32,.....	13	23	68,.....	28	11	500,.....	206	67				
33,.....	13	64	69,.....	28	52							
34,.....	14	05	70,.....	28	93							
35,.....	14	47	71,.....	29	36							
36,.....	14	88	72,.....	29	76							

Warrants at £10 per cent.. three per cent. interest.

Acres.	Dollars.	Cents.	Acres.	Dollars.	Cents.	Acres.	Dollars.	Cents.	Acres.	Dollars.	Cents.	Perches.	Cents.
1,.....		27	27,.....	7	20	53,.....	14	13	79,.....	21	07	6,.....	1
2,.....		53	28,.....	7	47	54,.....	14	40	80,.....	21	33	13,.....	2
3,.....		80	29,.....	7	73	55,.....	14	67	81,.....	21	60	19,.....	3
4,.....	1	07	30,.....	8	00	56,.....	14	93	82,.....	21	87	25,.....	4
5,.....	1	33	31,.....	8	27	57,.....	15	20	83,.....	22	13	32,.....	5
6,.....	1	60	32,.....	8	53	58,.....	15	47	84	22	40	38,.....	6
7,.....	1	87	33,.....	8	80	59,.....	15	73	85,.....	22	67	45,.....	7
8,.....	2	13	34,.....	9	07	60,.....	16	00	86,.....	22	93	51,.....	8
9,.....	2	40	35,.....	9	33	61,.....	16	27	87,.....	23	20	57,.....	9
10,.....	2	67	36,.....	9	60	62,.....	16	53	88,.....	23	47	64,.....	10
11,.....	2	93	37.....	9	87	63,.....	16	80	89,.....	23	73	70,.....	11
12,.....	3	20	38,.....	10	13	64,.....	17	07	90,.....	24	00	76,.....	12
13,.....	3	47	39,.....	10	40	65,.....	17	33	91,.....	24	27	83,.....	13
14,.....	3	73	40,.....	10	67	66,.....	17	60	92,.....	24	53	89,.....	14
15,.....	4	00	41,.....	10	93	67,.....	17	87	93,.....	24	80	96,.....	15
16,.....	4	27	42,.....	11	20	68,.....	18	13	94,.....	25	07	102,.....	16
17,.....	4	53	43.....	11	47	69,.....	18	40	95,.....	25	33	108,.....	17
18,.....	4	80	44.....	11	73	70,.....	18	67	96,.....	25	60	114,.....	18
19,.....	5	07	45,.....	12	00	71,.....	18	93	97,.....	25	87	121,.....	19
20,.....	5	33	46,.....	12	27	72,.....	19	20	98.....	26	13	127,.....	20
21,.....	5	60	47,.....	12	53	73,.....	19	47	99,.....	26	40	134,.....	21
22,.....	5	87	48, ...	12	80	74,.....	19	73	100,.....	26	67	140,.....	22
23,.....	6	13	49,.....	13	07	75,.....	20	00	200,.....	53	33	146,.....	23
24,.....	6	40	50,.....	13	33	76,.....	20	27	300,.....	80	00	153,.....	24
25,.....	6	67	51,.....	13	60	77,.....	20	53	400,.....	106	67	159,.....	25
26,.....	6	93	52,.....	13	87	78,.....	20	80	500,.....	133	33	165,.....	26

Warrants at £9 currency per cent., three per cent. interest.

Acres.	Dollars.	Cents.	Acres.	Dollars.	Cents.	Acres.	Dollars.	Cents.	Acres.	Dollars.	Cents.	Perches.	Cents.
1,.....		24	27,.....	6	48	53,.....	12	72	79,.....	18	96	7,.....	1
2,.....		48	28,.....	6	72	54.....	12	96	80,.....	19	20	14,.....	2
3,.....		72	29,.....	6	96	55,.....	13	20	81,.....	19	44	21,.....	3
4,.....		96	30,.....	7	20	56,.....	13	44	82,.....	19	68	28,.....	4
5,.....	1	20	31,.....	7	44	57,.....	13	68	83,.....	19	92	35,.....	5
6,.....	1	44	32,.....	7	68	58,.....	13	92	84,.....	20	16	42,.....	6
7,.....	1	68	33,.....	7	92	59,.....	14	16	85,.....	20	40	49,.....	7
8,.....	1	92	34,.....	8	16	60,.....	14	40	86,.....	20	64	56,.....	8
9,.....	2	16	35,.....	8	40	61,.....	14	64	87,.....	20	88	64,.....	9
10,.....	2	40	36,.....	8	64	62,.....	14	88	88,.....	21	12	71,.....	10
11,.....	2	64	37,.....	8	88	63,.....	15	12	89,.....	21	36	78,.....	11
12,.....	2	88	38,.....	9	12	64,.....	15	36	90,.....	21	60	85,.....	12
13,.....	3	12	39,.....	9	36	65,.....	15	60	91,.....	21	84	92,.....	13
14,.....	3	36	40,.....	9	60	66,.....	15	84	92,.....	22	08	99,.....	14
15,.....	3	60	41,.....	9	84	67,.....	16	08	93,.....	22	32	106,.....	15
16,.....	3	84	42,.....	10	08	68,.....	16	32	94,.....	22	56	113,.....	16
17,.....	4	08	43,.....	10	32	69,.....	16	56	95,.....	22	80	120,.....	17
18,.....	4	32	44,.....	10	56	70,.....	16	80	96,.....	23	04	127,.....	18
19,.....	4	56	45,.....	10	80	71,.....	17	04	97,.....	23	28	134,.....	19
20,.....	4	80	46,.....	11	04	72,.....	17	28	98,.....	23	52	141,.....	20
21,.....	5	04	47,.....	11	28	73,.....	17	52	99,.....	23	76	148,.....	21
22,.....	5	28	48,.....	11	52	74,.....	17	76	100,.....	24	00	155,.....	22
23,.....	5	52	49,.....	11	76	75,.....	18	00	200,.....	48	00	163,.....	23
24,.....	5	76	50,.....	12	00	76,.....	18	24	300,.....	72	00	169,.....	24
25,.....	6	00	51,.....	12	24	77,.....	18	48	400,.....	96	00		
26,.....	6	24	52,.....	12	48	78,.....	18	72	500,.....	120	00		

Lands at £5 Sterling per cent., three and a half per cent. interest.

Acres.	Dollars.	Cents.	Acres.	Dollars.	Cents.	Acres.	Dollars.	Cent's.	Acres.	Dollars.	Cents.	Perches.	Cents.
1,		22	28,	6	22	55,	12	22	82,	18	22	8,	1
2,		44	29,	6	44	56,	12	44	83,	18	44	15,	2
3,		67	30,	6	67	57,	12	67	84,	18	66	23,	3
4,		89	31,	6	89	58,	12	89	85,	18	89	31,	4
5,	1	11	32,	7	11	59,	13	11	86,	19	11	38,	5
6,	1	33	33,	7	33	60,	13	33	87,	19	33	46,	6
7,	1	56	34,	7	55	61,	13	55	88,	19	55	53,	7
8,	1	78	35,	7	78	62,	13	78	89,	19	78	61,	8
9,	2	00	36,	8	00	63,	14	00	90,	20	00	69	9
10,	2	22	37,	8	22	64,	14	22	91,	20	22	76,	10
11,	2	44	38,	8	44	65,	14	44	92,	20	44	84,	11
12,	2	67	39,	8	67	66,	14	67	93,	20	66	92,	12
13,	2	89	40,	8	89	67,	14	89	94,	20	89	99,	13
14,	3	11	41,	9	11	68,	15	11	95,	21	11	107,	14
15,	3	33	42,	9	33	69,	15	33	96,	21	33	114,	15
16,	3	56	43,	9	55	70,	15	55	97,	21	55	122,	16
17,	3	78	44,	9	78	71,	15	78	98,	21	78	130,	17
18,	4	00	45,	10	00	72,	16	00	99,	22	00	138,	18
19,	4	22	46,	10	22	73,	16	22	100,	22	22	145,	19
20,	4	44	47,	10	44	74,	16	44	110,	24	44	153,	20
21,	4	67	48,	10	67	75,	16	67	125,	27	78	160,	21
22,	4	89	49,	10	89	76,	16	89	200,	44	44	168,	22
23,	5	11	50,	11	11	77,	17	11	300,	66	66	169,	23
24,	5	33	51,	11	33	78,	17	33	400,	88	88		
25,	5	56	52,	11	55	79,	17	55	500,	111	10		
26,	5	78	53,	11	78	80,	17	78					
27,	6	00	54,	12	00	81,	18	00					

Lands at £7 10s. per cent., or $20, three and a half per cent. interest.

Acres.	Dollars.	Cents.	Acres.	Dollars.	Cents.	Acres.	Dollars.	Cents.	Acres.	Dollars.	Cents.	Perches.	Cents.
1,		20	27,	5	40	53,	10	60	79,	15	80	8,	1
2,		40	28,	5	60	54,	10	80	80,	16	00	16,	2
3,		60	29,	5	80	55,	11	00	81,	16	20	24,	3
4,		80	30,	6	00	56,	11	20	82,	16	40	32,	4
5,	1	00	31,	6	20	57,	11	40	83,	16	60	40,	5
6,	1	20	32,	6	40	58,	11	60	84,	16	80	48,	6
7,	1	40	33,	6	60	59,	11	80	85,	17	00	56,	7
8,	1	60	34,	6	80	60,	12	00	86,	17	20	64,	8
9,	1	80	35,	7	00	61,	12	20	87,	17	40	72,	9
10,	2	00	36,	7	20	62,	12	40	88,	17	60	80,	10
11,	2	20	37,	7	40	63,	12	60	89,	17	80	88,	11
12,	2	40	38,	7	80	64,	12	80	90,	18	00	96,	12
13,	2	60	39,	7	40	65,	13	00	91,	18	20	104,	13
14,	2	80	40,	8	00	66,	13	20	92,	18	40	112,	14
15,	3	00	41,	8	20	67,	13	40	93,	18	60	120,	15
16,	3	20	42,	8	40	68,	13	60	94,	18	80	128,	16
17,	3	40	43,	8	60	69,	13	80	95,	19	00	136,	17
18,	3	60	44,	8	80	70,	14	00	96,	19	20	144,	18
19,	3	80	45,	9	00	71,	14	20	97,	19	40	152,	19
20,	4	00	46,	9	20	72,	14	40	98,	19	60	160,	20
21,	4	20	47,	9	40	73,	14	60	99,	19	80		
22,	4	40	48,	9	60	74,	14	80	100,	20	00		
23,	4	60	49,	9	80	75,	15	00	200,	40	00		
24,	4	80	50,	10	00	76,	15	20	300,	60	00		
25,	5	00	51,	10	20	77,	15	40	400,	80	00		
26,	5	20	52,	10	40	78,	15	60	500,	100	00		

Warrants at £5 Currency, four per cent. interest.

Acres.	Dollars.	Cents.	Acres.	Dollars.	Cents.	Acres.	Dollars.	Cents.	Acres.	Dollars.	Cents.	Perches.	Cents.
1,.....		13	28,.....	3	73	55,.....	7	33	82,.....	10	93	13,.....	1
2,.....		27	29,.....	3	87	56,.....	7	47	83,.....	11	07	25,.....	2
3,.....		40	30,.....	4	00	57,.....	7	60	84,.....	11	20	38,.....	3
4,.....		53	31,.....	4	13	58,.....	7	73	85,.....	11	33	50,.....	4
5,.....		67	32,.....	4	27	59,.....	7	87	86,.....	11	47	63,.....	5
6,.....		80	33,.....	4	40	60,.....	8	00	87,.....	11	60	75,.....	6
7,.....		93	34,.....	4	53	61,.....	8	13	88,.....	11	73	88,.....	7
8,.....	1	07	35,.....	4	67	62,.....	8	27	89,.....	11	87	100,.....	8
9,.....	1	20	36,.....	4	80	63,.....	8	40	90,.....	12	00	113,.....	9
10,.....	1	33	37,.....	4	93	64,.....	8	53	91,.....	12	13	125,.....	10
11,.....	1	47	38,.....	5	07	65,.....	8	67	92,.....	12	27	138,.....	11
12,.....	1	60	39,.....	5	20	66,.....	8	80	93,.....	12	40	150,.....	12
13,.....	1	73	40,.....	5	33	67,.....	8	93	94,.....	12	53	163,.....	13
14,.....	1	87	41,.....	5	47	68,.....	9	07	95,.....	12	67	169,.....	14
15,.....	2	00	42,.....	5	60	69,.....	9	20	96,.....	12	80		
16,.....	2	13	43,.....	5	73	70,.....	9	33	97,.....	12	93		
17,.....	2	27	44,.....	5	87	71,.....	9	47	98,.....	13	07		
18,.....	2	40	45,.....	6	00	72,.....	9	60	99,.....	13	20		
19,.....	2	53	46,.....	6	13	73,.....	9	73	100,.....	13	33		
20,.....	2	67	47,.....	6	27	74,.....	9	87	150,.....	20	00		
21,.....	2	80	48,.....	6	40	75,.....	10	00	200,.....	26	67		
22.....	2	93	49,.....	6	53	76,.....	10	13	300,.....	40	00		
23,.....	3	07	50,.....	6	67	77,.....	10	27	400,.....	53	33		
24,.....	3	20	51,.....	6	80	78,.....	10	40	500,.....	66	67		
25,.....	3	33	52,.....	6	93	79,.....	10	53					
26,.....	3	47	53,.....	7	07	80,.....	10	67					
27,.....	3	60	54,.....	7	20	81.....	10	80					

Warrants at 50 Shillings per cent., or $6 67. six per cent. interest.

Acres.	Dollars.	Cents.	Acres.	Dollars.	Cents.	Acres.	Dollars.	Cents.	Acres.	Dollars.	Cents.	Perches.	Cents.
1,.....		7	28,.....	1	87	55,.....	3	67	82,.....	5	47	25,.....	1
2,.....		13	29,.....	1	93	56,.....	3	73	83,.....	5	53	51,.....	2
3,.....		20	30,.....	2	00	57,.....	3	80	84,.....	5	60	76,.....	3
4,.....		27	31,.....	2	07	58,.....	3	87	85,.....	5	67	102,.....	4
5,.....		33	32,.....	2	13	59,.....	3	93	86,.....	5	73	127,.....	5
6,.....		40	33,.....	2	20	60,.....	4	00	87,.....	5	80	152,.....	6
7,.....		47	34,.....	2	27	61,.....	4	07	88,.....	5	87	169,.....	7
8,.....		53	35,.....	2	33	62,.....	4	13	89,.....	5	93		
9,.....		60	36,.....	2	40	63,.....	4	20	90,.....	6	00		
10,.....		67	37,.....	2	47	64,.....	4	27	91,.....	6	07		
11,.....		73	38,.....	2	53	65,.....	4	33	92,.....	6	13		
12,.....		80	39,.....	2	60	66,.....	4	40	93,.....	6	20		
13,.....		87	40,.....	2	67	67,.....	4	47	94,.....	6	27		
14,.....		93	41,.....	2	73	68,.....	4	53	95,.....	6	33		
15,.....	1	00	42,.....	2	80	69,.....	4	60	96,.....	6	40		
16,.....	1	07	43,.....	2	87	70,.....	4	67	97,.....	6	47		
17,.....	1	13	44,.....	2	93	71,.....	4	73	98,.....	6	53		
18,.....	1	20	45,.....	3	00	72,.....	4	80	99,.....	6	60		
19,.....	1	27	46,.....	3	07	73,.....	4	87	100,.....	6	67		
20.....	1	33	47,.....	3	13	74,.....	4	93	150,.....	10	00		
21,.....	1	40	48,.....	3	20	75,.....	5	00	200,.....	13	33		
22,.....	1	47	49,.....	3	27	76,.....	5	07	250,.....	16	67		
23,.....	1	53	50,.....	3	33	77,.....	5	13	300,.....	20	00		
24,.....	1	60	51,.....	3	40	78,.....	5	20	400,.....	26	67		
25,.....	1	67	52,.....	3	47	79,.....	5	27	500,.....	33	33		
26,.....	1	73	53,.....	3	53	80,.....	5	33					
27,.....	1	80	54,.....	3	60	81.....	5	40					

FORMS.

FORM No. 90.

Application for Unimproved Land.

. . . . . . of the . . . . of . . . .
in the county of . . . . appl . . for . . . .
acres of land, situated in the township of . . . . and
county of . . . . , adjoining lands of . . . .
. . . . on the east,
. . . . on the south,
. . . . on the west, and
. . . . on the north.

To the Secretary of Internal Affairs of the Commonwealth of Pennsylvania. [Applicant sign.] . . . .

. . . . *County, ss:*

Before me, the subscriber, a justice of the peace, in and for the township of . . . . , and county aforesaid, personally came . . . . a disinterested witness, who being duly sworn according to law, did depose and say, that to his certain knowledge the land described in the above application is unimproved.

Sworn and subscribed before me, this . . . day of . . . . 188 . . . . , *J. P.* [Witness sign.] . . . .

. . . . *County, ss:*

Before me, the subscriber, a justice of the peace, in and for the township of . . . . , and county aforesaid, personally came . . . . the above-named applicant , who being duly sworn according to law, did depose and say, that he verily believe that no warrant or other office right has previously issued for the land above described, either in h own name or in the name or names of any person or persons under whom he claim the same.

Sworn and subscribed before me, this . . day of . . . . . 188 . . . . , *J. P.* [Applicant sign.] . . . .

NOTE.—If there is no justice of the peace in the township in which the land is situated, the affidavits may be made before a justice of the peace of an adjoining township—in that case the justice should certify that fact.

After the application has been duly prepared, it should be forwarded to the Secretary of Internal Affairs, together with the proper amount of purchase money and warrant fee. The applicant must then give at least thirty days' notice of the filing of the application with the Secretary of Internal Affairs, with a full description of the land as set forth in the application, by pnblication once a week, for three snccessive weeks, in one or more newspapers of the county in which the land is situated and nearest its location; and fnrnish proof that snch notice has been given before a warrant can be issued.

FORM No. 91.

Application for Improved Land.

[*When date of Improvement CAN be fixed.*]

. . . . . of the . . . . . of . . . . . in the county of . . . . . appl . . . for . . . . . acres of land, situated in the township of . . . . . and county of . . . . . adjoining lands of . . . . . on the east, ... on the south, ... on the west, and . . . . . on the north.

To the Secretary of Internal Affairs of the Commonwealth of Pennsylvania. [Applicant sign.] . . . . . .

. . . . . *County, ss:*

Before me, the subscriber, a justice of the peace, in and for the township of . . . . . , and county aforesaid, personally came . . . . . a disinterested witness, who being sworn according to law, did depose and say, that to his certain knowledge, the land above described has been improved, and that it was first improved . . . . . A. D. . . . . and not before; that the improvements thereon, in the main, consist of, [*describe the improvements.*] *and that* [*here state whether there is any one now settled and residing on the land.*]

Sworn and subscribed before me, this . . day . . . . . 188 . . . . . *J. P.* [Witness sign.] . . . . . .

. . . . *County. ss:*

Before me, the subscriber, a justice of the peace, in and for the township of . . . . , and county aforesaid, personally came . . . . , the above-named applicant , who being duly sworn according to law, did depose and say, that he verily believe that no warrant or other office right has been issued for the land above described, either in h own name , or in the name or names of any other person or persons, under whom he claim the same, and that he has an equitable right to the land, and the improvements thereon, by [*here give the nature of the right, whether by improvement, purchase, &c.*]

Sworn and subscribed before me, this
. . day of . . . . , 188 . } [Applicant sign.] . . . .
. . . . , *J. P.*

FORM No. 92.

Application for Improved Land.

[*When date of Improvement CANNOT be fixed.*]

. . . . . . of the . . . . of . . . . in the county of . . . . appl . . for . . . . acres of land, situated in the township of . . . . and county of . . . . , adjoining lands of . . . .
. . . . on the east,
. . . . on the south,
. . . . on the west, and
. . . . on the north.

To the Secretary of Internal Affairs of the Commonwealth of Pennsylvania. } [Applicant sign.] . . . . . .

. . . . *County. ss:*

Before me, the subscriber, a justice of the peace, in and for the township of . . . . , and county aforesaid, personally came . . . . the above-named applicant . who being duly sworn according to law, did depose and say, that he ha made diligent search and inquiry, and cannot find any person by whom he can prove the time at which the land described in the above application was first improved; and further, that he verily believe that no warrant or other office right has been issued for said land either in

own name , or in the name or names of any other person or persons under whom he claim the same.

Sworn and subscribed before me, this . . day of . . . . . 18 . . . . . , *J. P.* } [Applicant sign.] . . . . . .

FORM No. 94.

Proof of Notice by Publication of Application for Warrant to Survey Vacant Land.

. . . . . *County, ss:*

Before me, a justice of the peace, in and for the said county, personally appeared . . . . . , who, being duly sworn according to law, says that the notice appended, to wit: . . . . . .

. . . . . .

. . . . . .

. . . . . .

was advertised once a week for three consecutive weeks in the . . . . . published at . . . . . and that the said . . . . . is a newspaper of the county in which the land applied for is situated and nearest its location, and that the notice first appeared in the issue of said paper on the . . . . . day of . . .

. . . . . .

Sworn and subscribed before me, this . . day of . . . . . 18 . . . . . , *J. P.* } [Witness sign.] . . . . . .

NOTE—Extract of Act of 14th April, 1874, relative to the issuing of Warrants to Survey Vacant Land.

SECTION 3. Every applicant for a warrant to survey vacant land shall, after filing his or their application for such warrant, and depositing the amount of the purchase money and fee with the [Secretary of Internal Affairs,] give at least thirty days' notice of the filing of said application, with a full description of the land as set forth in the application by publication once a week for three successive weeks, in one or more newspapers of the county in which the land is situate, and nearest its location, and shall furnish proof that such notice has been given before a warrant shall issue.

FORM NO. 95.

Application for Patent when the Present Owner CAN give a complete statement of the Title from the Warrantee, or other Person who took out the Office Right.

I, ... , of . . . . . in the county . . . . . , the present owner of . . . . . acres and . . . . . perches, and allowance of land, now situated in the township of . . . . . and county of . . . . . surveyed on a warrant to . . . . . , dated the . . . . . day of . . . . . herewith forward the amount of purchase money, interest, and fees due the Commonwealth, and request that a patent shall be issued in name for the said tract.

STATEMENT OF TITLE—

. . . . . .
. . . . . .

To the Secretary of Internal Affairs of the Commonwealth of Pennsylvania. . . . . . .

. . . . . *County, ss:*

Before me, the subscriber, a justice of the peace, in and for said county, personally came . . . . . , the above-named applicant , who, being duly sworn according to law, did depose and say, that to the best of knowledge and belief, the facts set forth in the foregoing application are true; and further, that he do not know of any other person or persons claiming title to the above-described land, under the aforesaid warrantee.

Sworn and subscribed before me, this . . day of . . . . . , *J. P.* . . . . . .

. . . . . *County, ss:*

Before me, the subscriber, a justice of the peace, in and for said county, personally came . . . . . , a reputable citizen of the township and county in which the land is situated, for which a patent is asked in the foregoing application, who, being duly sworn according to law, did depose and say, that, to the best of his knowledge and belief, the aforesaid applicant , and those under whom he claim title, have held

the above-described tract of land by peaceable possession, and the exercise of ownership, for more than twenty-one years last past.

Sworn and subscribed before me. this
. . day of . . . . .) . . . . . .
. . . . . , *J. P.*

NOTE.—When there is more than one owner of the tract, or when the application is for part only of the original tract, the form can be varied to suit the requirements of the case.

FORM No. 96.

Application for Patent when the Present Owner CANNOT give a complete statement of the Title from the Warrantee, or other Person who took out the Office Right.

I, ... , of . . . . . , in the county of . . . . . , the present owner of . . . . . acres and . . . . . perches, and allowance of land, now situated in the township of . . . . . , and county of . . . . . surveyed on a warrant to . . . . . dated the . . . . . day of . . . . . herewith forward the amount of purchase money, interest, and fees due the Commonwealth, and request that a patent shall be issued in name for the said tract. And further represent, that owing to the length of time which has elapsed since the warrant was taken out, and the great number of conveyances and assurances in law vesting title to the same unable to give a connected statement of them.

To the Secretary of Internal Affairs of the Commonwealth of Pennsylvania.) . . . . . .

. . . . . *County, ss:*

Before me, the subscriber. a justice of the peace, in and for said county, personally came . . . . . , the above-named applicant , who, being duly sworn according to law, did depose and say, that to the best of knowledge and belief, the facts set forth in the foregoing application are true; and further, that he do not know of any other person or persons claiming title to the above-described land, under the aforesaid warrantee.

Sworn and subscribed before me, this
. . day of . . . . .) . . . . . .
. . . . . , *J. P.*

. . . . . *County, ss:*

Before me, the subscriber, a justice of the peace, in and for said county, personally came . . . . . , a reputable citizen of the township and county in which the land is situated, for which a patent is asked in the foregoing application, who, being duly sworn according to law, did depose and say, that to the best of his knowledge and belief, the aforesaid applicant , and those under whom he claim title, have held the above described tract of land by peaceable possession, and the exercise of ownership, for more than twenty-one years last past.

Sworn and subscribed before me, this
. . . day of . . . . . .
. . . . . , *J. P.*

FORM A.

For Return of an Original Survey.

A draft of a tract of land situated in the township of . . . . . , and county of . . . . . , containing . . . acres . . . perches and allowance of six per cent. for roads, &c. Surveyed the . . . day of . . . . 188 , in pursuance of a warrant granted to . . . . . , dated the . . . day of . . . . . , 18 .

. . . . . , *C. S.*

To . . . . . , *Secretary of Internal Affairs.*

FORM B.

For Return of a Tract Surveyed by a Former Deputy or County Surveyor.

A draft of a tract of land situated in the township of . . . . . and county of . . . . . , containing . . . acres . . perches and allowance of six per cent. for roads, &c.

Surveyed . . . day of . . . . . , 188 , in pursuance of a warrant granted to . . . , dated the . . day of . . . . . .

I hereby certify that the foregoing is a correct copy of a survey filed amongst the records of the county surveyor's office of this county, and that it has been examined by me and found correct.

. . . . . , *C. S.*

To . . . . . , *Secretary of Internal Affairs.*

FORM C.

For Return of a part of a Tract for Patenting.

A draft of a tract of land situated in the township of . . . , and county of . . . , containing . . acres . . perches and allowance of six per cent. for roads, &c.

Surveyed for . . the . . day of . . . , it being a part of a larger tract of . . acres . . perches and allowance, originally surveyed in pursuance of a warrant granted to . . . . dated the . . day of . . . . . .

. . . . . , *C. S.*

To . . . . . , *Secretary of Internal Affairs.*

NOTE.—When this form is used, the county surveyor should indicate by *dotted lines* the remainder of the original survey, thus showing the location of the part returned. See paragraph 9 of the instructions to county surveyors.

FORM D.

Tabling and Calculation of Survey, "Old Pennsylvania Rule."

Sta.	Courses.	Distances.	LATITUDES.		DEPARTURES.		D. M. D.	N. Areas.	S. Areas.
			N.	S.	E.	W.			
		Perches.							
1	N. 87° W.,	153.	8.00			152.79	152.79	1222.3200	
2	N. 3° E.,	2.	2.00		.10		.10	.2000	
3	S. 87° E.,	242.		12.66	241.66		241.86		3061.9476
4	S. 25° E.,	125.		113.29	52.83		536.35		60763.0915
5	N. 75° E.,	83	21.48		80.17		669.35	14377.6380	
6	S. 33° W.,	2.		1.68		1.09	748.43		1257.3624
7	S. 75° W.,	194.		50.21		187.39	559 95		28115.0895
8	N. 65° $14\frac{3}{10}'$ W.,	44.26	18.54			40.19	332.37	6162.1398	
9	N. 3° E.,	128.	127.82		6.70		298.88	38202.8416	
			177.84	177.84	381.46	381.46		59965.1394	93197.4910
									59965.1394
									2)33232.3516
									169.6)16616.1758(97 as
									15264
									13521
									11872
									1.06)164.97(155½ ps.
									106
									589
									530
									597
									530
									67

Area—97 acres, 155½ perches, and allowance.

FORM E.

Table and Calculation of Survey, Gummere's Rule.

Sta.	Courses.	Dist.	Latitudes. N.	Latitudes. S.	Departures. E.	Departures. W.	E. D. D.	W. D. D.	Multipliers.	N. Areas.	S. Areas.
		Perches.									
1	N. 87° W., ...	153.	8.00	.....	.....	152.79	.....	146.09	152.69	1221.5200	.....
2	N. 3° E., ...	2.	2.00	.....	.10	.....	.....	152.69	000.00	.....	.....
3	S. 87° E., ...	242.	.....	12.66	241.66	.....	241.76	.....	241.76	.....	3060.6816
4	S. 25° E., ...	125.	.....	113.29	52.83	.....	294.49	.....	536.25	.....	60751.7625
5	N. 75° E., ...	83.	21.48	.....	80.17	.....	133.00	.....	669.25	14375.4900	.....
6	S. 33° W., ...	2.	.....	1.68	.....	1.09	79.08	.....	748.33	.....	1257.1944
7	S. 75° W., ...	194.	.....	50.21	.....	187.39	.....	188.48	559.85	.....	28110.0685
8	N. 65° $14\frac{2}{10}$′ W.,	44.26	18.54	.....	.....	40.19	.....	227.58	332.27	6160.2858	.....
9	N. 3° E., ...	128.	127.82	.....	6.70	.....	.....	33.49	298.78	38190.0596	.....
											93179.7070
			177.84	177.84	381.46	381.46	748.33	748.33	.....	59947.3554	59947.3554
											2)33232.3516
											169.6)16616.1758(97 as.
											15264
											13521
											11872
											1.06)164.97

Area—97 acres, $155\frac{1}{2}$ perches, and allowance. $155\frac{1}{2}$ ps.

The Metric System.

[The use of this system of weights and measures was authorized by an act of Congress, approved the 28th day of July, 1866.]

Measures of Length.

Metric denominations and values.		Equivalents in denominations in use.
Myriameter,	10,000 meters,	6.2137 miles.
Kilometer,	1,000 meters,	0.62137 mile, or 3.280 ft. 10 in.
Hectometer,	100 meters,	328. feet 1 inch.
Dekameter,	10 meters,	393.7 inches.
Meter,	1 meter,	39.37 inches.
Decimeter,	1-10 of a meter,	3.937 inches.
Centimeter,	1-100 of a meter,	0.3937 inch.
Millimeter,	1-1000 of a meter,	0.0394 inch.

Measures of Surface.

Metric denominations and values.		Equivalents in denominations in use.
Hectare,	10,000 square meters,	2.471 acres.
Are,	100 square meters,	119.6 square yards.
Centare,	1 square meter,	1550. square inches.

Measures of Capacity.

Metric denominations and values.			Equivalents in denominations in use.	
Names.	No. of liters.	Cubic measure.	Dry measure.	Liquid or wine measure.
Kiloliter or stere,	1,000	1 cubic meter,	1.308 cubic yards,	264.17 galls.
Hectoliter,	100	1-10 of a cubic meter,	2 bu. & 3.35 pecks,	26.417 galls.
Dekaliter,	10	10 cubic decimeter,	9.08 quarts,	2.6417 galls.
Liter,	1	1 cubic decimeter,	0.908 quart,	1.0567 quarts.
Decileter,	1-10	1-10 of a cubic decimeter,	6.1022 cubic inches,	0.845 gill.
Centileter,	1-100	10 cubic centimeters,	0.6102 cubic inch,	0.338 fluid oz.
Milliliter,	1-1000	1 cubic centimeter,	0.061 cubic inch,	0.27 fluid dr.

Weights.

Metric denominations and values.			Equivalents in denominations in use.
Names.	No. of grams.	Weight of what quantity of water at maximum density.	Avoirdupois weight.
Miller or Tonneau. ..	1,000,000	1 cubic meter,.....	2204.6 pounds.
Quintal, ...	100,000	1 hectoliter.....	220.46 pounds.
Myriagram, ...	10,000	10 liters, ...	22.046 pounds.
Kilogram or Kilo, ...	1,000	1 liter, ...	2.2046 pounds.
Hectogram, ...	100	1 decaliter.	3.5274 ounces.
Dekagram,.....	10	10 cubic centimeters.	0.3527 ounce.
Gram,.....	1	1 cubic centimeter.	15.432 grains.
Decigram.	1–10	1–10 of a cubic centimeter. ..	1.5432 grains.
Centigram,.....	1–100	10 cubic millimeters,...	0.1543 grain.
Milligram.....	1–1000	1 cubic millimeter.	0.0154 grain.

OFFICERS OF THE LAND DEPARTMENT.

Under the Proprietaries.

Land Commissioners.

Thomas Lloyd,	appointed	(about) 6th mo. 19, 1684.
James Claypoole,	do.	do. 6th mo. 19, 1684.
Robert Turner,	do.	do. 6th mo. 19, 1684.

Commissioners.

William Markham,	appointed	11th mo. 21, 1686.
Thomas Ellis,	do.	11th mo. 21, 1686.
John Goodson,	do.	11th mo. 21, 1686.
William Markham,	do.	10th mo. 16, 1689.
Robert Turner,	do.	10th mo. 16, 1689.
John Goodson,	do.	10th mo. 16, 1689.
Samuel Carpenter,	do.	10th mo. 16, 1689.

Commissioners of Property.

Thomas Holme,	commissioned	2d mo. 21, 1694.
Robert Turner,	do.	2d mo. 21, 1694.
Arthur Cook,	do.	2d mo. 21, 1694.
Samuel Carpenter,	do.	2d mo. 21, 1694.
John Goodson,	do.	2d mo. 21, 1694.
Francis Rawles,	do.	2d mo. 21, 1694.
Phineas Pemberton,	do.	2d mo. 21, 1694.
Edward Shippen,	do.	8th mo. 28, 1701.
Griffith Owens,	do.	8th mo. 28, 1701.
Thomas Story,	do.	8th mo. 28, 1701.
James Logan,	do.	8th mo. 28, 1701.
Edward Shippen,	do.	November 9, 1711.
Samuel Carpenter,	do.	November 9, 1711.
Richard Hill,	do.	November 9, 1711.
Isaac Norris,	do.	November 9, 1711.
James Logan,	do.	November 9, 1711.
Richard Hill,	do.	(about) 12th mo. 2, 1725.
Isaac Norris,	do.	do. 12th mo. 2, 1725.
James Logan,	do.	do. 12th mo. 2, 1725.
Robert Ashton,	do.	do. 12th mo. 2, 1725.
Thomas Griffith,	do.	do. 12th mo. 2, 1725.
Richard Hill,	do.	November 4, 1728.

ISAAC NORRIS.	do.	November 4, 1728.
SAMUEL PRESTON.	do.	November 4, 1728.
JAMES LOGAN.	do.	November 4, 1728.

PROPRIETARY SECRETARIES.

PHILIP T. LEHNMAN.
WILLIAM MARKHAM, commissioned 3d mo. 28, 1685.
JAMES LOGAN, do. October 27, 1701.

PROPRIETARY AGENTS FOR ISSUING WARRANTS, PATENTS, &C.

THOMAS PENN, commissioned May 8, 1732.
JOHN PENN, } 1734.
THOMAS PENN, }
THOMAS PENN, commissioned November 28, 1735.

GEORGE THOMAS.	do.	August 17, 1743.
ANTHONY PALMER.	do.	(about) June 17, 1747.
JAMES HAMILTON.	do.	May 18, 1748.
ROBERT H. MORRIS.	do.	May 16, 1754.
WILLIAM DENNY.	do.	May 8, 1756.
JAMES HAMILTON.	do.	July 21, 1759.

JOHN PENN, (son of Richard,) commissioned June 20, 1763.

Do.	do.	do.	August 11, 1766.
JOHN PENN,		do.	August 24, 1769.
RICHARD PENN, (son of Richard.)		do.	July 15, 1771.
JOHN PENN,		do.	April 14, 1773.

KEEPERS OF THE GREAT SEAL.

THOMAS LLOYD, commissioned October 20, 1683.

Do.	do.	6th mo. 18, 1684.
THOMAS STORY,	do.	4th mo. 25, 1700.
Do.	do.	October 27, 1701.

EDWARD SHIPPEN, } Deputies appointed by Thomas Story in his absence;
GRIFFITH OWEN, } commissioned July 11, 1702; also commissioned
JAMES LOGAN, } February 13, 1705.

LYNFORD LARDNER, commissioned December 12, 1746.

RICHARD HOCKLEY,	do.	March 28, 1753.
Do.	do.	June 28, 1759.
EDMUND PHYSICK,	do.	January 1, 1769.

Masters of Rolls.

Thomas Lloyd, commissioned December 20, 1683.
Patrick Robinson, do. June 25, 1694.
Thomas Story, do. 4th mo. 25, 1700.
Do. do. October 27, 1701.
Griffith Owen, (Deputy,) do. 5th mo. 11, 1702.
Maurice Lisle, do. do. 2d mo. 3, 1705.
Charles Brockden, do. September 1, 1757.
William Parr, do. September 28, 1767.

Receivers General.

John Blackwell, commissioned 7th mo. 25, 1689.
Samuel Jennings, do. July 15, 1690.
Benjamin Chambers, (Deputy,) commissioned November 1, 1690.
Robert Turner, do. June 1, 1693.
James Logan, do. October 29, 1701.
Francis Steel, do. January 30, 1714.
Do. do. March 15, 1716.
James Steel, (Deputy,) do. March 30, 1718.
Do. do. December 16, 1732.
Do. do. October 15, 1734.
James Steel and Lynford Lardner, do. August 8, 1741.
Richard Hockley and Edmund Physic, do. January 1, 1753.
Do. do. January 1, 1769.

Secretaries of the Land Office.

John George, commissioned April 2, 1733.
Richard Peters, do. November 24, 1748.
Do. do. April 14, 1759.

(Richard Peters resigned, and William Peters entered on the duties of the office, November 1, 1760.)

William Peters, commissioned April 2, 1761.
James Tilghman.

Surveyors General.

Thomas Holme, commissioned 2d mo. 18, 1682.
Do. do. 8th mo. 14, 1688.
Edward Pennington, do. 2d mo. 26, 1698.
Do. do. 6th mo. 3, 1700.

JACOB TAYLOR,	do.	November 20, 1706.
BENJAMIN EASTBURN,	do.	October 29, 1733.
WILLIAM PARSONS,	do.	August 22, 1741.
NICHOLAS SCULL,	do.	June 14, 1748.
DO.	do.	April 14, 1759.
JOHN LUKENS,	do.	December 8, 1761.

AGENTS FOR JOHN, THOMAS, AND RICHARD PENN, ESQRS.

(Proprietary Estates, &c.)

JAMES STEEL, commissioned August 19, 1741.
RICHARD PETERS, do. August 19, 1741.
LYNFORD LARDNER, do. August 19, 1741.

Under the Commonwealth.

SECRETARIES OF THE LAND-OFFICE.

DAVID KENNEDY,	commissioned	April 10, 1781.
JAMES TILGHMAN,	do.	November 8, 1782.
DAVID KENNEDY,	do.	April 26, 1785.
DO.	do.	April 30, 1790.
DO.	do.	May 6, 1791.
NATHAN LUFBOROUGH,	do.	December 9, 1799.
TENCH COXE,	do.	January 3, 1800.
ANDREW ELLICOTT,	do.	October 1, 1801.
JOHN COCHRAN,	do.	April 4, 1809.
WILLIAM CLARK,	do.	May 11, 1818.
JAMES BRADY,	do.	May 11, 1821.
JOSHUA DICKERSON,	do.	May 10, 1824.
DO.	do.	May 11, 1827.
SAMUEL WORKMAN,	do.	May 10, 1830.
DO.	do.	May 10, 1833.
JOHN GEBHART,	do.	May 10, 1836.
JOHN CLINGENSMITH, JR.,	do.	May 10, 1839.
WILLIAM HOPKINS,	do.	May 10, 1842.

The office of Secretary of the Land-Office was abolished by act of 17th day of April, 1843, and the duties devolved upon the Surveyor General.

Receivers General.

Francis Johnston, commissioned April 10, 1781.
Do. do. April 21, 1785.
Do. do. April 30, 1790.
Do. do. May 3, 1791.
Frederick A. Muhlenberg, commissioned January 8, 1800.
John McKissick, do. June 13, 1801.

The act of 29th March, 1809, abolished the office of Receiver General of the Land-Office, and directed the books, &c., to be taken in charge by the Secretary of the Land Office, and all moneys due on lands to be paid to the State Treasurer.

Masters of Rolls.

John Morris, jr., commissioned March 22, 1777.
Matthew Irwin, do. March 14, 1785, (vice Morris, dec'd.)
Do. do. April 15, 1791.
Do. do. January 3, 1800.
John M. Irwin, (Deputy,) commissioned March 27, 1800.
Timothy Matlack, do. April 14, 1800.

The office of Master of Rolls was abolished by the act of the 29th of March, 1809. A portion of the books and papers were placed under the charge of the Secretary of the Commonwealth, and the remainder in the care of the Secretary of the Land-Office.

Surveyors General.

John Lukens, commissioned April 10, 1781.
Do. do. April 21, 1785.
Daniel Brodhead, appointed November 3, 1789, (vice Lukens, deceased.)
Do. commissioned May 6, 1791.
Samuel Cochran, do. April 23, 1800.
Andrew Porter, do. April 4, 1809.
Richard T. Leech, (vice Porter, deceased,) December 7, 1813.
Jacob Spangler, commissioned February 13, 1818.
Samuel Cochran, do. May 11, 1821.
Gabriel Hiester, do. May 11, 1824.
Do. do. May 10, 1827.
Jacob Spangler, do. May 10, 1830.
Do. do. May 10, 1833.
John Taylor, do. May 10, 1836.

JACOB SALLADE. do. May 10, 1839.
Do. do. May 10, 1842.
JOHN LAPORTE, do. May 10, 1845.

(Elected under the act of 9th April, 1850.)

J. PORTER BRAWLEY, commissioned 1st Tuesday in May, 1851.
Do. do. 1st Tuesday in May, 1854.
JOHN ROWE, do. 1st Tuesday in May, 1857.
WILLIAM H. KEIM. do. 1st Tuesday in May, 1860.
HENRY SOUTHER, (to fill vacancy, appointed December 27, 1861.)
JAMES P. BARR, commissioned 1st Tuesday in May, 1863.
JACOB M. CAMPBELL, do. 1st Tuesday in May, 1866.
Do. do. 1st Tuesday in May, 1869.
ROBERT B. BEATH. do. 1st Tuesday in May, 1872.

The office of Surveyor General ceased under the provisions of the Constitution of 1873, on the first Tuesday of May, 1875, and the duties devolved upon the Secretary of Internal Affairs.

SECRETARIES OF INTERNAL AFFAIRS.

WILLIAM MCCANDLESS, commissioned May 4, 1875.
AARON K. DUNKLE, do. May 6, 1879.
J. SIMPSON AFRICA, do. May 1, 1883.

DEPUTY SECRETARIES OF INTERNAL AFFAIRS.

J. SIMPSON AFRICA, commissioned May 4, 1875.
LUCIUS ROGERS, do. June 1, 1879.
J. WILSON GREENLAND, do. May 1, 1883.

Names and Dates of the Erection of the Several Counties of the Commonwealth of Pennsylvania and the Territory from which they were Formed.

The first three counties which were formed, to wit: Philadelphia, Bucks, and Chester, were established at the first settlement of the Province of Pennsylvania.

1. Adams, January 22, 1800, formed of a part of York.
2. Allegheny, September 24, 1788, formed of parts of Westmoreland and Washington.
3. Armstrong, March 12, 1800, formed of parts of Allegheny, Westmoreland, and Lycoming.
4. Beaver, March 12, 1800, formed of parts of Allegheny and Washington.
5. Bedford, March 9, 1771, formed of a part of Cumberland.
6. Berks, March 11, 1752, formed of parts of Philadelphia, Chester, and Lancaster.
7. Blair, February 26, 1846, formed of parts of Huntingdon and Bedford.
8. *Bradford, February 21, 1810, formed of parts of Luzerne and Lycoming.
9. Bucks, one of the three original counties of the Province, 1682.
10. Butler, March 12, 1800, formed of a part of Allegheny.
11. Cambria, March 26, 1804, formed of parts of Huntingdon, Somerset, and Bedford.
12. Cameron, March 29, 1860, formed of parts of Clinton, Elk, McKean, and Potter.
13. Carbon, March 13, 1843, formed of parts of Northampton and Monroe.
14. Centre, February 13, 1800, formed of parts of Mifflin, Northumberland, Lycoming, and Huntingdon.
15. Chester, one of the three original counties of the Province, 1682.
16. Clarion, March 11, 1839, formed of parts of Venango and Armstrong.
17. Clearfield, March 26, 1804, formed of parts of Northumberland, Huntingdon, and Lycoming.
18. Clinton, June 21, 1839, formed of parts of Lycoming and Centre.
19. Columbia, March 22, 1813, formed of a part of Northumberland.
20. Crawford, March 12, 1800, formed of a part of Allegheny.
21. Cumberland, January 27, 1750, formed of a part of Lancaster.
22. Dauphin, March 4, 1785, formed of a part of Lancaster.
23. Delaware, September 26, 1789, formed of a part of Chester.
24. Elk, April 18, 1843, formed of parts of Jefferson, Clearfield, and McKean.

* Previous to March 24, 1812, this county was called Ontario, but its name was changed to Bradford on that day.

25. Erie, March 12, 1800, formed of a part of Allegheny.
26. Fayette, September 26, 1783, formed of a part of Westmoreland.
27. Forest, April 11, 1848, formed of parts of Jefferson and Venango.*
28. Franklin, September 9, 1784, formed of a part of Cumberland.
29. Fulton, April 19, 1850, formed of a part of Bedford.
30. Greene, February 9, 1796, formed of a part of Washington.
31. Huntingdon, September 20, 1787, formed of a part of Bedford.
32. Indiana, March 30, 1803, formed of parts of Westmoreland and Lycoming.
33. Jefferson, March 26, 1804, formed of a part of Lycoming.
34. Juniata, March 2, 1831, formed of a part of Mifflin.
35. Lackawanna, August 21, 1878, formed of a part of Luzerne.
36. Lancaster, May 10, 1729, formed of a part of Chester.
37. Lawrence, March 20, 1849, formed of parts of Beaver and Mercer.
38. Lebanon, February 16, 1813, formed of parts of Dauphin and Lancaster.
39. Lehigh, March 6, 1812, formed of a part of Northampton.
40. Luzerne, September 25, 1786, formed of a part of Northumberland.
41. Lycoming, April 13, 1795, formed of a part of Northumberland.
42. McKean, March 26, 1804, formed of a part of Lycoming.
43. Mercer, March 12, 1800, formed of a part of Allegheny.
44. Mifflin, September 19, 1789, formed of parts of Cumberland and Northumberland.
45. Monroe, April 1, 1836, formed of parts of Northampton and Pike.
46. Montgomery, September 10, 1784, formed of a part of Philadelphia.
47. Montour, May 3, 1850, formed of a part of Columbia.
48. Northampton, March 11, 1752, formed of a part of Bucks.
49. Northumberland, March 21, 1772, formed of parts of Lancaster, Cumberland, Berks, Bedford, and Northampton.
50. Perry, March 22, 1820, formed of a part of Cumberland.
51. Philadelphia, one of the three original counties of the Province, 1682.
52. Pike, March 26, 1814, formed of a part of Wayne.
53. Potter, March 26, 1804, formed of a part of Lycoming.
54. Schuylkill, March 1, 1811, formed of parts of Berks and Northampton.
55. Snyder, March 2, 1855, formed of a part of Union.
56. Somerset, April 17, 1795, formed of a part of Bedford.
57. Sullivan, March 15, 1847, formed of a part of Lycoming.
58. Susquehanna, February 21, 1810, formed of a part of Luzerne.
59. Tioga, March 26, 1804, formed of a part of Lycoming.
60. Union, March 22, 1813, formed of a part of Northumberland.
61. Venango, March 12, 1800, formed of parts of Allegheny and Lycoming.

* Part of Venango added by act approved October 31, 1866.

62. Warren, March 12, 1800, formed of parts of Allegheny and Lycoming.
63. Wayne, March 21, 1798, formed of a part of Northampton.
64. Washington, March 28, 1781, formed of a part of Westmoreland.
65. Westmoreland, February 26, 1773, formed of a part of Bedford, and in 1785 part of the purchase of 1784 was added thereto.
66. Wyoming, April 4, 1842, formed of a part of Luzerne.
67. York, August 19, 1749, formed of a part of Lancaster.

A TABULAR STATEMENT

Of the population, square miles, and number of acres in the several counties of the Commonwealth of Pennsylvania, with the names of the county towns.

NAMES.	Population 1870.	Population 1880.	Square miles.	Acres.	County towns.
Adams	30,315	32,455	531	339,840	Gettysburg.
Allegheny	262,204	355,869	757	480,480	Pittsburgh.
Armstrong	43,382	47,641	612	391,280	Kittanning.
Beaver	36,148	39,605	452	289,280	Beaver.
Bedford	29,635	34,929	1,003	641,920	Bedford.
Berks	106,701	122,597	900	576,000	Reading.
Blair	38,051	52,740	510	326,400	Hollidaysburg.
Bradford	53,204	58,541	1,162	743,680	Towanda.
Bucks	64,336	68,656	595	380,800	Doylestown.
Butler	36,510	52,536	814	520,960	Butler.
Cambria	36,569	46,811	666	426,240	Ebensburg.
Cameron	4,273	5,159	381	243,840	Emporium.
Carbon	28,144	31,923	402	257,280	Mauch Chunk.
Centre	34,418	37,922	1,227	785,280	Bellefonte.
Chester	77,805	83,481	763	488,320	West Chester.
Clarion	26,537	40,328	572	366,080	Clarion.
Clearfield	25,741	43,408	1,130	723,200	Clearfield.
Clinton	23,211	26,278	857	548,480	Lock Haven.
Columbia	28,766	32,409	479	306,560	Bloomsburg.
Crawford	63,832	68,607	1,005	643,200	Meadville.
Cumberland	43,912	45,977	554	354,560	Carlisle.
Dauphin	60,740	76,148	523	334,720	Harrisburg.
Delaware	39,403	56,101	195	124,800	Media.
Elk	8,488	12,800	774	495,360	Ridgway.
Erie	65,973	74,688	772	494,080	Erie.
Fayette	43,284	58,842	830	531,200	Uniontown.
Forest	4,010	4,385	431	275,840	Tionesta.
Franklin	45,365	49,855	756	483,840	Chambersburg.
Fulton	9,360	10,149	442	282,880	McConnellsburg.
Greene	25,887	28,273	620	396,800	Waynesburg.
Huntingdon	31,251	33,954	899	575,360	Huntingdon.
Indiana	36,138	40,527	828	529,920	Indiana.
Jefferson	21,656	27,935	646	413,440	Brookville.
Juniata	17,390	18,227	407	260,480	Mifflintown.
Lackawanna	71,401	89,269	424	271,360	Scranton.
Lancaster	121,340	139,447	973	622,720	Lancaster.
Lawrence	27,298	33,312	376	240,640	New Castle.
Lebanon	34,096	38,476	354	227,840	Lebanon.
Lehigh	56,796	65,969	364	232,960	Allentown.
Luzerne	89,514	133,065	926	592,640	Wilkes-Barre.
Lycoming	47,626	57,486	1,213	776,320	Williamsport.
McKean	8,825	42,565	1,007	644,480	Smethport.
Mercer	49,977	56,161	666	426,240	Mercer.
Mifflin	17,508	19,577	377	215,680	Lewistown.
Monroe	18,362	20,175	595	380,800	Stroudsburg.
Montgomery	81,612	96,494	484	309,760	Norristo
Montour	15,344	15,468	140	89,600	Danville.
Northampton	61,432	70,212	382	244,480	Easton.
Northumberland	41,444	53,123	462	295,680	Sunbury.
Perry	25,447	27,522	476	304,640	New Bloomfield.
Philadelphia	674,022	847,170	130	82,603	Philadelphia.
Carried forward,	2,944,683	3,625,347	32,846	20,994,843	

Tabular Statement—*Continued.*

Names.	Population 1870.	Population 1880.	Square miles.	Acres.	County towns.
Brought forward,	2,944,683	3,625,115	32,846	20,994,843	
Pike,	8,436	9,663	631	403,840	Milford.
Potter,	11,265	13,797	1,071	685,440	Coudersport.
Schuylkill,	116,428	129,97	840	537,600	Pottsville.
Snyder,	15,606	17,797	317	202,880	Middleburg.
Somerset,	28,226	33,110	1,102	705 280	Somerset.
Sullivan,	6,191	8,073	434	277,769	Laporte.
Susquehanna,	37 523	43,354	828	529,920	Montrose.
Tioga,	35,097	45,814	1,124	719 360	Wellsboro'.
Union,	15,565	16,905	315	201,600	Lewisburg.
Venango,	47,925	43,370	658	421 120	Franklin.
Warren,	23,897	27,981	914	584 960	Warren.
Washington,	48,483	55,418	889	568 960	Washington.
Wayne	33,188	33,513	747	478,080	Honesdale.
Westmoreland,	58,719	78,036	1,046	669,440	Greensburg.
Wyoming,	14 585	15 598	403	237,920	Tunkhannock.
York,	76,134	87,841	921	589,440	York.
Total,	3,521,951	4,282,891	45,086	28,808,443	

Note.—The enumeration of 1880 is classified as follows, viz: Males, 2,136,655; females, 2,146,236; native, 3,695,062; foreign, 587,829; white, 4,197,016; colored, 85,535; Chinese, 156; Indians, 184; total, 4,282,991.

☞ Pennsylvania is situated between 39 deg. 43 min. and 42 sec. north latitude, and 2 deg. 17 min. east, and 3 deg. 31 min. west longitude, from Washington. Its mean length is 280.39 miles: mean breadth, 158.05 miles; its greatest length $302\frac{13}{40}$ miles, and greatest breadth 175 miles and 192 perches.

The latitude of Greenwich is 51 deg. 28 min. 39 sec. north, and the latitude of Washington 38 deg. 53.3 min. The longitude of Philadelphia from Greenwich is 75 deg. 18 min. west, and the longitude of Greenwich from Washington is 77 deg. 00.6 min. east.

The above statement has been taken and calculated from the best charts and tables known and accessible to this Department.

The latitude of the capitol at Harrisburg, as ascertained by recent observations made by the United States Coast Survey, is 40 deg. 15 min. 51 sec.; longitude, 40.3 seconds of time east of Washington, and 5 h. 7 min. 31.8 sec. west of Greenwich.

LIST OF COUNTY SURVEYORS

Whose election or appointment by the Courts has been officially reported to this Department for the term ending first Monday of January, 1887.

COUNTIES.	NAMES OF SURVEYORS.	POST OFFICES.
Adams,	John G. Brinkerhoff,	Hunterstown.
Allegheny,	Charles Davis,*	Pittsburgh.
Armstrong,	Samuel B. Cochrane,	Brattonville.
Beaver,	James Harper,	Beaver.
Bedford,	Samuel Ake,	Bedford.
Berks,	Solomon K. Dreibelbis,	Hamburg.
Blair,	Samuel Ketterman,	Roaring Spring.
Bradford,	Oliver A. Gilbert,	Asylum.
Bucks,	David W. Hess,	Springtown.
Butler,	B. F. Hilliard,	North Hope.
Cambria,	Henry Scanlan,	Ebensburg.
Cameron,	S. T. LeBaron,*	Emporium.
Carbon,	Franz Mackl,	Mauch Chunk.
Centre,	Ellis L. Orvis,	Bellefonte.
Chester,	Joseph H. Johnson,	West Chester.
Clarion,	James M. Owens,	Strattonville.
Clinton,	Flavius J. David,	Lock Haven.
Clearfield,	Emory C. Read,	Clearfield.
Crawford,	Frank V. Mallery,	Saegerstown.
Columbia,	Samuel Neyhard,	Bloomsburg.
Cumberland,	F. C. Arms,*	Carlisle.
Dauphin,	Uriah D. Ferree,	Millersburg.
Delaware.†		
Elk,	John Wainwright,	Ridgway.
Erie,	George Platt,‡	Erie.
Fayette,	Andrew J. Gilmore,	Uniontown.
Forest,	Henry C. Whittekin,	Tionesta.
Franklin,	John B. Kauffman,	Upper Strasburg.
Fulton,	Jonas Lake,	Laidig.
Greene,	James B. Smith,	Waynesburg.
Huntingdon,	John S. Lytle,	Spruce Creek.
Indiana,	Edmund Paige,	Indiana.
Jefferson,	Abner Spyker,	Brookville.
Juniata,	B. F. Burchfield,	Mifflintown.
Lackawanna,	J. L. Lawrence,	Scranton.
Lancaster,	M. N. Brubaker,‡	Landisville.
Lawrence,	Carl F. Lawrence,	Plaingrove.
Lebanon,	George W. Hayes,	Lebanon.
Lehigh,	Tobias Kessler,*	Allentown.
Luzerne,	Charles H. Cooke,	Dallas.
Lycoming,	John S. Laird,	Williamsport.
Mercer,	R. A. McKim,*	Mercer.
Mifflin,	Worrall W. Marks,	Lewistown.

LIST OF COUNTY SURVEYORS—Continued.

COUNTIES.	NAMES OF SURVEYORS.	POST-OFFICES.
McKean,	John King,‡	Smethport.
Monroe,	George G. Shafer,	Mountain Home.
Montgomery.†		
Montour,	George W. West,*	Danville.
Northampton,	Milton H. Cole,	Laubach's.
Northumberland,	J. R. Hillbush,	Mahanoy.
Perry,	William J. Stewart, junior,	Duncannon.
Philadelphia.†		
Pike,	John Layton,	Milford.
Potter,	O. J. Rees,	Coudersport.
Schuylkill,	John F. Stoudt,*	Pottsville.
Somerset,	William Baker,	Somerset.
Sullivan,	Henry Swank.‡	
Susquehanna,	James W. Chapman,	Montrose.
Snyder,	James M. Middleswarth,	Troxelville.
Tioga,	Henry S. Archer,*	Wellsboro'.
Union,	John R. Follmer,	Lewisburg.
Venango,	William Hilands,	Franklin.
Warren,	D. F. A. Wheelock,	Pottsville.
Washington,	R. J. McCleery,	West Alexander.
Wayne,	Lewis S. Collins,	Cherry Ridge.
Westmoreland,	Samuel N. Ferguson,	Greensburg.
Wyoming,	George W. Cook,	Tunkhannock.
York,	Charles H. Fry.‡	

NOTE.—A certified copy of the oath of office taken and subscribed by each county surveyor must be filed in this Department. The act of the 9th of April, 1850, [P. L., 434,] required the oath to be administered in the court of quarter sessions of the proper county. The Constitution [Art. VII, section 1,] provides that the oath shall be administered by some person authorized to administer oaths, and be filed in the office of the prothonotary.

Those marked with an asterisk (*) hold over under the act of April 17, 1869, this Department not having been advised that successors have been elected or appointed and qualified.

† No election held.

‡ No oath filed.

PART II.--ASSESSMENTS.

ADAMS

Tabular Statement for the year A. D. 1885, showing the wards, boroughs, and the wards, boroughs, and townships, for county and State purposes; also, the amount the laws of this Commonwealth for all State and county purposes whatever, were bly, 28th of February, 1835; 11th of June, 1840; 15th of May, 1841, &c., to wit:

TOWNSHIPS, WARDS, AND BOROUGHS.	Number of taxables.	Value of all real estate.	Value of real estate exempt.	Aggregate value real estate taxable.	Value of all household furniture, including gold and silver plate, (exceeding $300.)
1. Butler township,	422	$417,884	$11,000	$406,884	.....
2. Berwick township,	310	231,100	2,800	228,300	.....
3. Berwick borough,	127	100,526	6,200	94,326	.....
4. Conowago township,	230	456,347	12,150	444,197	.....
5. Cumberland township,	460	593,484	33,400	560,084	.....
6. East Berlin borough,	201	172,923	4,100	168,823	.....
7. Franklin township,	756	699,933	32,700	667,233	.....
8. Freedom township,	142	198,124	1,700	196,424	.....
9. Germany township,	312	299,360	4,900	294,460	.....
10. Gettysburg borough, First ward,	308	341,294	53,500	287,794	.....
11. Do. do. Second ward,	314	351,283	90,250	261,033	.....
12. Do. do. Third ward.	342	360,240	188,800	171,440	.....
13. Hamilton township,	233	363,871	5,168	358,703	.....
14. Hamiltonban township,	636	553,987	17,000	536,987	.....
15. Highland township,	123	217,594	1,160	216,434	.....
16. Huntington township,	529	500,871	7,250	493,621	.....
17. Latimore township,	396	486,205	12,450	473,755	.....
18. Liberty township,	269	298,322	4,700	293,622	.....
19. Littlestown borough,	294	177,905	8,600	169,305	.....
20. Menallen township,	642	451,471	17,250	434,221	.....
21. Mount Pleasant township,	605	638,603	10,850	627,753	.....
22. Mount Joy township,	340	481,020	5,500	475,520	.....
23. McSherrystown borough,	158	97,369	20,000	77,369	.....
24. New Oxford borough,	205	172,222	7,500	164,722	.....
25. Oxford township,	266	382,876	2,400	380,476	.....
26. Reading township,	411	537,560	4,700	532,860	.....
27. Straban township,	517	616,196	6,200	609,996	.....
28. Tyrone township,	318	359,344	5,000	354,344	.....
29. Union township,	375	537,664	6,000	531,644	.....
30. York Springs borough,	154	108,495	5,100	103,395	.....
	10,395	$11,204,073	$588,328	$10,615,745	.....

COUNTY.

townships in the county of Adams, and the gross amount of taxes levied and assessed in at which all the real and personal property, and all matter and things made taxable by valued and assessed, made and entered pursuant to the provisions in the acts of Assem-

Aggregate amount of money at interest (including bonds, stock, &c.)	Amount of State tax assessed on omnibuses, hacks, &c., at . . mills on the dollar.	Number and value of horses, mares, geldings, and mules over the age of four years.		Number and value of cows and neat cattle over four years.		Aggregate amount of money at interest taxable at the rate of 4 mills on the dollar.	Amount of State tax assessed at the rate of 4 mills on the dollar.	No. of district.
		No.	Value.	No.	Value.			
$11,720	. . . . .	390	$16,907	437	$10,172	$11,720	$46 88	1
5,700	. . . . .	115	4,718	151	3,164	5,700	22 80	2
21,750	. . . . .	37	2,200	26	565	21,750	87 00	3
21,933	. . . . .	233	11,320	258	6,275	21,933	87 73	4
15,425	. . . . .	398	19,950	452	10,492	15,425	61 70	5
25,562	. . . . .	55	3,815	32	685	25,562	102 25	6
61,547	. . . . .	481	22,908	622	15,049	61,547	246 19	7
13,200	. . . . .	187	6,266	184	4,372	13,200	52 80	8
21,223	. . . . .	228	9,053	263	5,952	21,223	84 89	9
21,758	. . . . .	70	3,740	33	730	21,758	87 03	10
5,850	. . . . .	50	2,685	15	350	5,850	23 40	11
9,621	. . . . .	31	1,354	22	455	9,621	38 48	12
14,591	. . . . .	270	13,605	324	7,527	14,591	58 36	13
27,435	. . . . .	312	18,763	318	7,773	27,435	109 74	14
12,650	. . . . .	163	7,254	185	4,561	12,650	50 60	15
21,241	. . . . .	459	24,100	451	11,194	21,241	84 96	16
22,997	. . . . .	371	22,825	432	11,390	22,997	91 99	17
9,056	. . . . .	250	12,219	268	6,581	9,056	36 22	18
11,075	. . . . .	73	3,350	20	360	11,075	44 30	19
10,547	. . . . .	403	20,346	478	10,850	10,547	42 19	20
42,300	. . . . .	552	24,709	666	15,924	42,300	169 20	21
12,200	. . . . .	429	17,582	499	10,992	12,200	48 80	22
9,952	. . . . .	48	1,765	33	648	9,952	39 81	23
36,375	. . . . .	56	2,225	29	747	36,375	145 50	24
16,279	. . . . .	195	8,750	234	5,401	16,279	65 12	25
19,445	. . . . .	428	14,915	491	9,698	19,445	77 78	26
24,705	. . . . .	545	23,914	614	15,182	24,705	98 82	27
14,535	. . . . .	326	11,450	329	6,827	14,535	58 14	28
51,922	. . . . .	347	12,080	451	11,487	51,922	207 69	29
42,914	. . . . .	58	2,030	31	490	42,914	171 66	30
$635,508	. . . . .	7,560	$346,798	8,348	$195,893	$635,508	$2,542 03	

ADAMS—

TOWNSHIPS, WARDS, AND BOROUGHS.	Aggregate value of all property taxable for State purposes at the rate of . . mills on the dollar.	Amount of State tax assessed at the rate of . . mills on the dollar.	Aggregate number and value of all pleasure carriages and buggies, and tax at the rate of 1 per cent.		
			No.	Value.	Tax.
1. Butler township,			185	$5,298	$52 98
2. Berwick township,			45	895	8 95
3. Berwick borough,			20	755	7 55
4. Conowago township,			69	2,450	24 50
5. Cumberland township,			149	4,780	47 80
6. East Berlin borough,			42	1,845	18 45
7. Franklin township,			182	5,792	57 92
8. Freedom township,			83	2,599	25 99
9. Germany township,			90	2,292	22 92
10. Gettysburg borough, First ward,			50	1,815	18 15
11. Do. do. Second ward,			32	1,280	12 80
12. Do. do. Third ward,			10	415	4 15
13. Hamilton township,			118	3,720	37 20
14. Hamiltonban township,			137	5,030	50 30
15. Highland township,			58	2,091	20 91
16. Huntington township,			147	4,725	47 25
17. Latimore township,			155	4,685	46 85
18. Liberty township,			89	2,530	25 30
19. Littlestown borough,			59	2,250	22 50
20. Menallen township,			122	3,847	38 47
21. Mount Pleasant township,			216	6,297	62 97
22. Mount Joy township,			174	4,595	45 95
23. Mcsherrystown borough,			26	860	8 60
24. New Oxford borough,			54	2,140	21 40
25. Oxford township,			60	2,235	22 35
26. Reading township,			208	4,439	44 39
27. Straban township,			233	6,269	62 69
28. Tyrone township,			152	3,885	38 85
29. Union township,			140	3,117	31 17
30. York Springs borough,			46	1,370	13 70
			3,151	$94,301	$943 01

Sworn and subscribed before me, this 16th day of June, A. D. 1885.

CHARLES H. RUFF,
Clerk.

Continued.

Valuation of salaries, emoluments of office, posts of profit, trades, occupations, and professions.	Aggregate value of all property taxable for county purposes at the rate of 3 mills on the dollar.	Gold lever watches.	Silver lever watches.	Common watches.	Aggregate amount of tax on all watches.	Aggregate amount of State tax assessed.	Aggregate amount of county tax assessed at the rate of 3 mills on the dollar.	Debt of county.	No. of district.
$8,955	$450,986	. . .	. . .	. . .	. . . . .	$9,986	$1,352 96	. . . . .	1
6,280	248,257	. . .	. . .	. . .	. . . . .	3,175	744 77	. . . . .	2
6,680	104,526	. . .	. . .	. . .	. . . . .	94 55	313 58	. . . . .	3
6,920	480,085	7	. . .	. . .	$7 00	119 23	1,440 26	. . . . .	4
10,955	609,456	10	. . .	. . .	10 00	119 50	1,828 37	. . . . .	5
10,640	195,595	3	. . .	. . .	3 00	123 70	586 79	. . . . .	6
26,090	751,469	5	. . .	. . .	5 00	309 11	2,254 41	. . . . .	7
1,790	213,651	6	. . .	. . .	6 00	84 79	640 95	. . . . .	8
6,520	328,875	2	. . .	. . .	2 00	109 81	986 63	. . . . .	9
29,280	326,159	31	. . .	. . .	31 00	136 18	978 48	. . . . .	10
31,275	297,123	16	. . .	. . .	16 00	52 20	891 37	. . . . .	11
20,510	195,674	1	. . .	. . .	1 00	43 63	587 02	. . . . .	12
5,785	390,879	1	. . .	. . .	1 00	96 56	1,172 65	. . . . .	13
22,200	597,313	8	. . .	. . .	8 00	168 04	1,791 94	. . . . .	14
2,345	233,785	3	2	. . .	4 00	75 51	701 36	. . . . .	15
14,205	566,967	. . .	. . .	. . .	. . . . .	132 21	1,700 90	. . . . .	16
10,735	532,862	2	. . .	. . .	2 00	140 84	1,598 59	. . . . .	17
7,865	325,503	. . .	. . .	. . .	. . . . .	61 52	976 51	. . . . .	18
12,720	194,030	29	. . .	. . .	29 00	95 80	582 09	. . . . .	19
15,055	485,819	1	. . .	. . .	1 00	81 66	1,457 46	. . . . .	20
12,740	703,012	1	. . .	. . .	1 00	283 17	2,109 04	. . . . .	21
6,885	522,774	. . .	. . .	. . .	. . . . .	94 75	1,568 32	. . . . .	22
7,435	93,129	4	. . .	. . .	4 00	52 41	279 39	. . . . .	23
15,945	186,129	12	. . .	. . .	12 00	178 90	558 39	. . . . .	24
9,640	409,772	2	. . .	. . .	2 00	89 47	1,229 32	. . . . .	25
8,790	581,472	. . .	. . .	. . .	. . . . .	122 17	1,744 42	. . . . .	26
16,315	677,461	18	4	. . .	20 00	181 51	2,032 38	. . . . .	27
5,525	383,491	4	. . .	. . .	4 00	100 99	1,150 47	. . . . .	28
8,180	587,743	7	. . .	. . .	7 00	245 86	1,763 23	. . . . .	29
11,675	121,560	28	. . .	. . .	28 00	213 36	364 68	. . . . .	30
$359,936	$11,795,557	201	6		$204 00	$3,689 04	$35,386 73		

ATTEST:

CHARLES H. RUFF,
Clerk.

A. SHEELY,
E. D. KELLER,
J. T. HARTZELL,
County Commissioners.

ALLEGHENY

Tabular Statement for the year A. D. 1885, showing the wards, boroughs, and townships, for county and State purposes; also, the taxable by the laws of this Commonwealth for all State and county purposes whatsessed in the wards, boroughs, and acts of Assembly, 28th of February, 1835; 11th of June, 1840; 15th of May, 1841,

TOWNSHIPS, WARDS, AND BOROUGHS.	Number of taxables.	Value of all real estate.	Value of real estate exempt.	Aggregate value real estate taxable.	Value of all household furniture, including gold and silver plate, (exceeding $300,) including omnibuses, hacks, &c., at 3 mills.
1. Pittsburgh, 1st ward,	2,621	. . . . .	. . . . .	$6,282,947	$13,000
2. Do. 2d ward,	909	. . . . .	. . . . .	5,578,696	30,055
3. Do. 3d ward,	1,080	. . . . .	. . . . .	8,716,894	16,450
4. Do. 4th ward,	1,041	. . . . .	. . . . .	6,371,635	33,375
5. Do. 5th ward,	1,192	. . . . .	. . . . .	1,625,250	4,500
6. Do. 6th ward,	1,897	. . . . .	. . . . .	3,022,095	2,350
7. Do. 7th ward,	1,611	. . . . .	. . . . .	1,969,398	4,025
8. Do. 8th ward,	1,452	. . . . .	. . . . .	1,969,427	14,000
9. Do. 9th ward,	929	. . . . .	. . . . .	1,793,514	6,850
10. Do. 10th ward,	640	. . . . .	. . . . .	1,191,063	850
11. Do. 11th ward,	1,641	. . . . .	. . . . .	2,316,315	3,100
12. Do. 12th ward,	2,361	. . . . .	. . . . .	4,471,763	900
13. Do. 13th ward,	1,471	. . . . .	. . . . .	2,085,913	2,650
14. Do 14th ward,	2,872	. . . . .	. . . . .	6,587,532	33,400
15. Do. 15th ward,	1,137	. . . . .	. . . . .	2,702,375	5,140
16. Do 16th ward,	1,521	. . . . .	. . . . .	2,300,164	4,540
17. Do. 17th ward,	2,954	. . . . .	. . . . .	4,397,935	20,000
18. Do. 18th ward,	819	. . . . .	. . . . .	2,975,667	3,025
19. Do. 19th ward,	1,081	. . . . .	. . . . .	2,745,294	17,275
20. Do. 20th ward,	1,939	. . . . .	. . . . .	5,003,341	118,710
21. Do. 21st ward,	1,623	. . . . .	. . . . .	2,961,483	66,400
22. Do. 22d ward,	890	. . . . .	. . . . .	2,551,339	50,300
23. Do. 23d ward,	1,666	. . . . .	. . . . .	2,099,700	13,300
24. Do. 24th ward,	946	. . . . .	. . . . .	1,413,966	1,775
25. Do. 25th ward,	1,829	. . . . .	. . . . .	2,010,929	2,950
26. Do. 26th ward,	2,146	. . . . .	. . . . .	2,185,558	6,720
27. Do. 27th ward,	1,961	. . . . .	. . . . .	887,261	. . . . .
28. Do. 28th ward,	1,425	. . . . .	. . . . .	1,369,260	3,360
29. Do. 29th ward,	1,198	. . . . .	. . . . .	1,474,670	2,500
30. Do. 30th ward,	921	. . . . .	. . . . .	1,230,849	2,150
31. Do. 31st ward,	996	. . . . .	. . . . .	649,980	500
32 Do. 32d ward,	1,465	. . . . .	. . . . .	910,113	. . . . .
33. Do. 33d ward,	433	. . . . .	. . . . .	615,040	. . . . .
34. Do. 34th ward,	659	. . . . .	. . . . .	825,758	. . . . .
35. Do. 35th ward,	714	. . . . .	. . . . .	633,982	. . . . .
36. Do. 36th ward,	885	. . . . .	. . . . .	702,860	2,450
	50,930	. . . . .	. . . . .	$96,632,966	$486,600
37. Allegheny, 1st ward,	1,623	. . . . .	. . . . .	$5,489,099	$83,700
38. Do. 2d ward,	3,758	. . . . .	. . . . .	8,525,315	52,208
39. Do. 3d ward,	2,728	. . . . .	. . . . .	5,693,146	11,500
40. Do 4th ward,	2,514	. . . . .	. . . . .	5,816,916	22,875
41. Do. 5th ward,	2,383	. . . . .	. . . . .	5,125,437	76,730
42. Do. 6th ward,	2,772	. . . . .	. . . . .	3,793,600	9,600
43. Do. 7th ward,	1,402	. . . . .	. . . . .	1,124,404	5,600
44. Do. 8th ward,	826	. . . . .	. . . . .	905,012	350
45. Do. 9th ward,	714	. . . . .	. . . . .	1,060,480	150
46. Do. 10th ward,	671	. . . . .	. . . . .	1,098,806	3,150
47. Do. 11th ward,	766	. . . . .	. . . . .	965,125	2,500
48. Do. 12th ward,	816	. . . . .	. . . . .	700,245	2,000
49. Do. 13th ward,	723	. . . . .	. . . . .	579,385	3,700
	21,736	. . . . .	. . . . .	$40,877,520	$274,063
50. Aleppo township,	196	. . . . .	. . . . .	$155,076	. . . . .
51. Baldwin township,	1,270	. . . . .	. . . . .	1,824,388	. . . . .
52. Chartiers township,	1,660	. . . . .	. . . . .	1,983,290	$500

COUNTY.

townships in the county of Allegheny, and the gross amount of taxes levied and as-
amount at which all the real and personal property, and all matter and things made
ever, were valued and assessed, made and entered pursuant to the provisions in the
&c., to wit:

Aggregate amount of money at interest (including bonds, stock, &c.)	Amount of State tax assessed on omnibuses, hacks, &c., at 3 mills on the dollar.	Number and value of horses, mares, geldings, and mules over the age of four years.		Number and value of cows and neat cattle over four years.		Aggregate amount of money at interest taxable at the rate of 4 mills on the dollar.	Amount of State tax assessed at the rate of 4 mills on the dollar.	No. of district.
		No.	Value.	No.	Value.			
. . . . .	. . . . .	189	$20,515	. . . .	. . . . .	. . . . .	. . . . .	1
. . . . .	. . . . .	195	15,225	. . . .	. . . . .	. . . . .	. . . . .	2
. . . . .	. . . . .	92	9,125	. . . .	. . . . .	. . . . .	. . . . .	3
$290,900	. . . . .	392	42,975	1	$50	$290,900	$1,163 60	4
. . . . .	. . . . .	67	6,175	7	140	. . . . .	. . . . .	5
. . . . .	. . . . .	308	23,140	18	525	. . . . .	. . . . .	6
. . . . .	. . . . .	76	6,105	6	180	. . . . .	. . . . .	7
16,361	. . . . .	93	8,525	. . . .	. . . . .	16,361	65 44	8
. . . . .	. . . . .	143	12,650	. . . .	. . . . .	. . . . .	. . . . .	9
. . . . .	. . . . .	29	1,715	3	75	. . . . .	. . . . .	10
1,100	. . . . .	109	6,440	18	535	1,100	4 40	11
. . . . .	. . . . .	259	24,725	11	280	. . . . .	. . . . .	12
19,000	. . . . .	243	12,670	148	4,440	19,000	76 00	13
. . . . .	. . . . .	500	50,020	179	6,505	. . . . .	. . . . .	14
. . . . .	. . . . .	175	13,670	. . . .	. . . . .	. . . . .	. . . . .	15
7,200	. . . . .	237	18,045	85	2,860	7,200	28 80	16
. . . . .	. . . . .	225	35,465	38	1,115	. . . . .	. . . . .	17
. . . . .	. . . . .	128	8,790	138	4,130	. . . . .	. . . . .	18
51,000	. . . . .	250	22,240	201	5,170	51,000	204 00	19
24,252	. . . . .	466	56,025	180	5,875	24,252	97 01	20
8,000	. . . . .	269	24,625	305	9,190	8,000	32 00	21
30,000	. . . . .	309	28,325	307	9,875	30,000	120 00	22
2,500	. . . . .	47	2,995	37	1,140	2,500	10 00	23
. . . . .	. . . . .	218	15,990	44	1,320	. . . . .	. . . . .	24
. . . . .	. . . . .	314	15,700	26	665	. . . . .	. . . . .	25
550	. . . . .	214	17,200	2	60	550	2 20	26
. . . . .	. . . . .	58	3,960	74	3,080	. . . . .	. . . . .	27
. . . . .	. . . . .	108	5,840	4	120	. . . . .	. . . . .	28
. . . . .	. . . . .	118	6,450	6	155	. . . . .	. . . . .	29
. . . . .	. . . . .	134	9,375	. . . .	. . . . .	. . . . .	. . . . .	30
1,500	. . . . .	82	5,485	41	1,030	1,500	6 00	31
. . . . .	. . . . .	80	5,940	35	910	. . . . .	. . . . .	32
. . . . .	. . . . .	47	2,300	. . . .	. . . . .	. . . . .	. . . . .	33
. . . . .	. . . . .	96	7,950	2	90	. . . . .	. . . . .	34
. . . . .	. . . . .	48	2,375	94	1,900	. . . . .	. . . . .	35
. . . . .	. . . . .	234	11,700	5	145	. . . . .	. . . . .	36
$452,363	. . . . .	7,552	$560,450	2,015	$61,560	$452,363	$1,809 45	
$121,850	. . . . .	334	$36,875	11	$330	$121,850	$487 40	37
3,000	. . . . .	393	32,461	48	1,540	3,000	12 00	38
800	. . . . .	149	12,105	53	2,015	800	3 20	39
. . . . .	. . . . .	399	44,600	9	360	. . . . .	. . . . .	40
24,000	. . . . .	392	36,455	10	330	24,000	96 00	41
37,308	. . . . .	356	20,745	24	715	37,308	149 23	42
3,200	. . . . .	126	7,620	74	2,260	3,200	12 80	43
300	. . . . .	117	6,595	17	510	300	1 20	44
. . . . .	. . . . .	44	2,110	16	480	. . . . .	. . . . .	45
4,350	. . . . .	145	11,965	746	8,060	4,350	17 40	46
. . . . .	. . . . .	149	11,030	213	6,820	. . . . .	. . . . .	47
1,000	. . . . .	92	8,975	128	3,915	1,000	4 00	48
8,850	. . . . .	40	2,690	94	2,820	8,850	35 40	49
$204,658	. . . . .	2,735	$234,236	943	$30,155	$204,658	$818 63	
. . . . .	. . . . .	47	$2,200	74	$2,220	. . . . .	. . . . .	50
$3,000	. . . . .	515	35,365	565	17,040	$3,000	$12 00	51
6,000	. . . . .	92	12,715	54	4,615	6,000	24 00	52

ALLEGHENY—

TOWNSHIPS, WARDS, AND BOROUGHS.	Aggregate value of all property taxable for State purposes at the rate of 3 mills on the dollar.	Amount of State tax assessed at the rate of 3 mills on the dollar.	Aggregate number and value of all pleasure carriages and buggies, and tax at the rate of 1 per cent.		
			No.	Value.	Tax.
1. Pittsburgh, 1st ward,	$13,000	$39 00	10	$1,755	$17 55
2. Do. 2d ward,	30,055	90 17	20	1,407	14 07
3. Do. 3d ward,	16,450	49 35	16	1,975	19 75
4. Do. 4th ward,	33,375	100 13	82	13,661	136 61
5. Do. 5th ward,	4,500	13 50	6	500	5 00
6. Do. 6th ward,	2,350	7 05	18	2,085	20 85
7. Do. 7th ward,	4,025	12 08	9	900	9 00
8. Do. 8th ward,	14,000	42 00	24	2,175	21 75
9. Do. 9th ward,	6,850	20 55	4	275	2 75
10. Do. 10th ward,	850	2 55	3	175	1 75
11. Do. 11th ward,	3,100	9 30	10	1,575	15 75
12. Do. 12th ward,	900	2 70	17	2,275	22 75
13. Do. 13th ward,	2,650	7 95	29	2,115	21 15
14. Do. 14th ward,	33,400	100 20	149	19,950	199 50
15. Do. 15th ward,	5,140	15 42	19	1,200	12 00
16. Do. 16th ward,	4,540	13 62	19	1,030	10 30
17. Do. 17th ward,	20,000	60 00	37	3,550	35 50
18. Do. 18th ward,	3,025	9 08	19	1,340	13 40
19. Do. 19th ward,	17,275	51 83	136	13,205	132 05
20. Do. 20th ward,	118,710	356 13	278	50,180	501 80
21. Do. 21st ward,	66,400	199 20	81	9,695	96 95
22. Do. 22d ward,	50,300	150 90	158	22,035	220 35
23. Do. 23d ward,	13,300	39 90	49	4,070	40 70
24. Do. 24th ward,	1,775	5 33	5	470	4 70
25. Do. 25th ward,	2,950	8 85	3	350	3 50
26. Do. 26th ward,	6,720	20 16	12	1,225	12 25
27. Do. 27th ward,	.....	.....	.....	.....	.....
28. Do. 28th ward,	3,360	10 08	9	535	5 35
29. Do. 29th ward,	2,500	7 50	13	750	7 50
30. Do. 30th ward,	2,150	6 45	15	525	5 25
31. Do. 31st ward,	500	1 50	16	965	9 65
32. Do. 32d ward,	.....	.....	13	1,425	14 25
33. Do. 33d ward,	.....	.....	.....	.....	.....
34. Do. 34th ward,	.....	.....	4	400	4 00
35. Do. 35th ward,	.....	.....	.....	.....	.....
36. Do. 36th ward,	2,450	7 35	6	300	3 00
	$486,600	$1,459 83	1,319	$164,073	$1,640 73
37. Allegheny, 1st ward,	$83,700	$251 10	156	$28,165	$281 65
38. Do. 2d ward,	52,208	156 63	76	9,655	96 55
39. Do. 3d ward,	11,500	34 50	10	1,220	12 20
40. Do. 4th ward,	22,875	68 63	69	9,525	95 25
41. Do. 5th ward,	76,730	230 19	173	18,055	180 55
42. Do. 6th ward,	9,600	28 80	16	1,400	14 00
43. Do. 7th ward,	5,600	16 80	23	1,690	16 90
44. Do. 8th ward,	350	1 05	20	1,545	15 45
45. Do. 9th ward,	150	45	5	120	1 20
46. Do. 10th ward,	3,150	9 45	66	4,165	41 65
47. Do. 11th ward,	2,500	7 50	80	5,630	56 30
48. Do. 12th ward,	2,009	6 00	12	1,075	10 75
49. Do. 13th ward,	3,700	11 10	18	1,930	19 30
	$274,063	$822 20	724	$84,175	$841 75
50. Aleppo township,	.....	.....	.....	.....	.....
51. Baldwin township,	.....	.....	53	$2,980	$29 80
52. Chartiers township,	$500	$1 50	84	3,370	33 70
53. Collier township,	600	1 80	49	2,430	24 30
54. Crescent township,	.....	.....	.....	.....	.....
55. Elizabeth township,	825	2 48	27	1,330	13 30
56. East Deer township,	800	2 40	5	355	3 55
57. Franklin township,	.....	.....	5	150	1 50
58. Fawn township,	.....	.....	3	190	1 90
59. Findley township,	.....	.....	113	4,220	42 20
60. Forward township,	.....	.....	.....	.....	.....
61. Hampton township,	.....	.....	11	445	4 45
62. Harmar township,	.....	.....	.....	.....	.....

Continued.

Valuation of salaries, emoluments of office, posts of profit, trades, occupations, and professions.	Aggregate value of all property taxable for county purposes at the rate of 4 mills on the dollar.	Gold lever watches.	Silver lever watches.	Common watches.	Aggregate amount of tax on all watches.	Aggregate amount of State tax assessed.	Aggregate amount of county tax assessed at the rate of 4 mills on the dollar.	Debt of county.	No. of district.
$788,400	$7,106,617	22	. . .	. . .	$22 00	$73 55	$28,426 47	. . . . .	1
450,500	6,075,883	75	. . .	. . .	75 00	179 24	24,303 53	. . . . .	2
338,300	9,132,744	26	. . .	. . .	26 00	95 10	36,530 98	. . . . .	3
545,900	7,007,596	177	1	. . .	177 75	1,578 09	28,030 39	. . . . .	4
348,500	1,985,065	16	. . .	. . .	16 00	34 50	7,940 26	. . . . .	5
639,600	3,689,795	8	. . .	. . .	8 00	35 90	14,759 16	. . . . .	6
522,225	2,500,833	47	. . .	. . .	47 00	68 03	10,003 32	. . . . .	7
597,300	2,591,427	29	1	. . .	29 75	158 94	10,365 67	. . . . .	8
323,050	2,141,339	5	. . .	. . .	5 00	28 30	8,565 38	. . . . .	9
206,300	1,400,178	7	1	. . .	7 75	12 05	5,600 71	. . . . .	10
628,700	2,956,665	41	. . .	. . .	41 00	70 45	11,826 70	. . . . .	11
720,500	5,220,443	6	. . .	. . .	6 00	31 45	20,881 78	. . . . .	12
486,900	2,594,688	76	. . .	. . .	76 00	181 10	10,378 75	. . . . .	13
1,011,500	7,708,907	103	5	. . .	106 75	406 45	30,835 63	. . . . .	14
400,144	3,122,529	16	1	. . .	16 75	44 17	12,490 11	. . . . .	15
520,600	2,847,239	15	1	. . .	15 75	68 47	11,388 86	. . . . .	16
900,000	5,358,065	166	. . .	. . .	166 00	261 50	21,432 25	. . . . .	17
202,490	3,195,442	11	. . .	. . .	11 00	33 48	12,781 77	. . . . .	18
540,016	3,343,200	137	. . .	. . .	137 00	524 88	13,372 82	. . . . .	19
926,450	6,160,581	626	2	. . .	627 50	1,582 44	24,642 44	. . . . .	20
680,081	3,751,474	163	1	. . .	163 75	491 90	15,005 95	. . . . .	21
287,300	2,949,174	142	. . .	. . .	142 00	633 25	11,796 70	. . . . .	22
415,700	2,536,905	86	. . .	. . .	86 00	176 60	10,147 60	. . . . .	23
263,200	1,696,721	9	11	. . .	17 25	27 28	6,786 89	. . . . .	24
594,750	2,625,344	21	. . .	. . .	21 00	33 35	10,501 38	. . . . .	25
667,400	2,878,163	31	. . .	. . .	31 00	65 61	11,512 64	. . . . .	26
307,625	1,201,926	. . .	. . .	. . .	. . . . .	. . . . .	4,807 74	. . . . .	27
397,750	1,776,865	33	. . .	. . .	33 00	48 43	7,107 46	. . . . .	28
321,700	1,806,225	3	. . .	. . .	3 00	18 00	7,224 90	. . . . .	29
237,550	1,480,449	9	. . .	. . .	9 00	20 70	5,921 80	. . . . .	30
277,650	935,610	4	1	. . .	4 75	21 90	3,742 45	. . . . .	31
364,400	1,282,788	12	. . .	. . .	12 00	26 25	5,131 15	. . . . .	32
134,200	751,540	6	. . .	. . .	6 00	6 00	3,006 16	. . . . .	33
195,200	1,029,398	4	. . .	. . .	4 00	8 00	4,117 59	. . . . .	34
153,450	791,707	. . .	. . .	. . .	. . . . .	. . . . .	3,166 84	. . . . .	35
257,250	974,705	13	. . .	. . .	13 00	23 35	3,898 81	. . . . .	36
$16,702,581	$14,608,230	2,145	25	. . .	$2,163 75	$7,073 76	$458,433 04	. . . . .	
$955,750	$6,593,919	161	3	. . .	$163 25	$1,183 40	$26,375 68	. . . . .	37
1,408,550	10,029,729	126	. . .	. . .	126 00	391 18	40,118 92	. . . . .	38
960,044	6,680,030	94	. . .	. . .	94 00	143 90	26,720 12	. . . . .	39
829,200	6,723,476	79	. . .	. . .	79 00	242 88	26,893 89	. . . . .	40
946,415	6,203,472	337	9	. . .	343 75	850 49	24,813 89	. . . . .	41
887,850	4,713,910	74	48	. . .	110 00	302 03	18,855 64	. . . . .	42
330,026	1,471,600	23	. . .	. . .	23 00	69 50	5,886 40	. . . . .	43
186,050	1,100,062	5	. . .	. . .	5 00	22 70	4,400 24	. . . . .	44
145,500	1,208,840	18	1	. . .	18 75	20 40	4,835 41	. . . . .	45
150,500	1,276,646	39	9	. . .	45 75	114 25	5,106 60	. . . . .	46
280,049	1,271,154	70	. . .	. . .	70 00	133 80	5,084 62	. . . . .	47
200,750	916,960	19	. . .	. . .	19 00	39 75	3,667 84	. . . . .	48
169,050	760,075	12	. . .	. . .	12 00	77 80	3,040 30	. . . . .	49
$7,449,734	$48,949,873	1,057	70	. . .	$1,109 50	$3,592 08	$195,799 55	. . . . .	
$38,600	$198,096	8	. . .	. . .	$8 00	$3 00	$792 38	. . . . .	50
310,300	2,190,073	14	. . .	. . .	14 00	55 80	8,760 29	. . . . .	51
336,800	2,341,290	35	11	. . .	43 25	102 45	9,365 22	. . . . .	52
164,400	1,297,224	9	10	. . .	16 50	65 40	5,188 89	. . . . .	53
46,900	200,727	5	. . .	. . .	5 00	10 60	803 11	. . . . .	54
241,700	1,893,574	8	3	. . .	10 25	49 03	7,574 30	. . . . .	55
99,800	816,954	13	. . .	. . .	13 00	18 95	3,267 86	. . . . .	56
41,500	413,995	4	. . .	. . .	4 00	9 70	1,656 00	. . . . .	57
33,400	307,141	1	. . .	. . .	1 00	23 70	1,228 59	. . . . .	58
99,300	1,146,709	14	. . .	. . .	14 00	121 10	4,586 82	. . . . .	59
130,150	1,494,189	20	. . .	. . .	20 00	41 80	5,976 76	. . . . .	60
55,800	652,897	2	. . .	. . .	2 00	16 65	2,611 58	. . . . .	61
37,900	448,586	. . .	. . .	. . .	. . . . .	4 60	1,794 25	. . . . .	62

ALLEGHENY—

TOWNSHIPS, WARDS, AND BOROUGHS.	Number of taxables.	Value of all real estate.	Value of real estate exempt.	Aggregate value real estate taxable.	Value of all household furniture, including gold and silver plate, (exceeding $300,) including omnibuses, hacks, &c., at 3 mills.
53. Collier township,	698			$1,101,969	$600
54. Crescent township,	193			150,167	
55. Elizabeth township,	1,211			1,621,759	825
56. East Deer township,	448			705,919	800
57. Franklin township,	246			360,037	
58. Fawn township,	185			262,091	
59 Findley township,	490			1,014,354	
60. Forward township,	553			1,341,074	
61. Hampton township,	314			574,517	
62. Harmar township,	164			401,711	
63. Harrison township,	835			706,524	800
64. Indiana township,	396			651,641	
65. Jefferson township,	1,152			1,519,123	
66. Kilbuck township,	370			477,941	3,400
67. Leet township,	308			740,469	8,300
68. Lower St. Clair township,	766			608,511	3,050
69 Lincoln township,	642			466,961	100
70. Mifflin township,	1,424			1,761,184	
71. Moon township,	533			858,607	
72. Marshall township,	235			397,701	
73. McCandless township,	205			746,402	
74. North Fayette township,	774			1,293,818	660
75. Neville township,	82			245,580	
76. North Versailles township,	636			683,703	1,575
77. O'Hara township,	910			1,302,064	400
78. Ohio township,	209			365,245	
79. Plum township,	285			1,188,920	
80. Penn township,	970			1,192,274	
81. Pine township,	209			515,058	
82. Patton township,	498			991,506	1,100
83. Robinson township,	367			975,764	
84. Ross township,	673			1,225,583	3,800
85. Reserve township,	542			940,521	2,100
86. Richland township,	229			569,346	
87. Shaler township,	933			1,196,741	
88. Springdale township,	269			394,249	1,750
89. South Versailles township,	345			132,295	100
90. Snowden township,	393			1,100,088	
91. South Fayette township,	716			1,367,171	
92. Sewickley township,	100			258,512	100
93. Scott township,	651			1,246,784	
94. Sterrett township,	1,109			1,499,254	6,300
95. Stowe township,	477			970,167	
96. Upper St. Clair township,	338			882,863	1,500
97. Union township,	642			638,278	1,000
98. Versailles township,	269			340,401	700
99. Wilkins township,	2,040			3,601,909	2,100
100. West Deer township,	391			803,611	
	29,551			$46,353,121	$41,560
101. McKeesport, 1st ward,	$1,095			$1,977,237	$4,400
102. Do. 2d ward,	1,003			1,221,275	7,300
103. Do. 3d ward,	897			1,128,768	1,500
104. Braddocks, 1st ward,	643			463,220	1,300
105. Do. 2d ward,	711			571,347	400
106. Do. 3d ward,	389			324,900	1,400
107. Bellevue borough,	352			537,695	4,100
108. Beltzhoover borough,	391			309,160	
109. Chartiers borough,	631			582,188	3,550
110. Etna borough,	707			922,220	2,500
111. Elizabeth borough,	575			475,301	8,150
112. Glenfield borough,	232			171,920	600
113. Homestead borough,	1,120			858,534	
114. Millvale borough,	808			641,502	
115. Mansfield borough,	632			416,207	
116. Knoxville borough,	290			275,839	200
117. Sewickley borough,	631			1,113,307	14,150

Continued.

Aggregate amount of money at interest, (including bonds, stock, &c.)	Amount of State tax assessed on omnibuses, hacks, &c., at 3 mills on the dollar.	Number and value of horses, mares, geldings, and mules over the age of four years.		Number and value of cows and neat cattle over four years.		Aggregate amount of money at interest taxable at the rate of 4 mills on the dollar.	Amount of State tax assessed at the rate of 4 mills on the dollar.	No. of district.
		No.	Value.	No.	Value.			
$5,700		232	$18,430	314	$9,395	$5,700	$22 80	53
1,400		28	1,920	58	1,740	1,400	5 60	54
5,750		316	15,870	302	12,090	5,750	23 00	55
		147	6,040	179	4,040			56
1,050		226	6,750	260	5,558	1,050	4 20	57
5,200		130	6,440	168	5,030	5,200	20 80	58
16,225		367	15,250	441	13,585	16,225	64 90	59
5,450		212	14,885	247	8,080	5,450	21 80	60
2,550		238	14,615	269	7,520	2,550	10 20	61
1,150		74	4,985	133	3,990	1,150	4 60	62
950		127	7,755	154	4,620	950	3 80	63
5,950		290	14,655	379	11,540	5,950	23 80	64
12,000		413	24,455	516	15,480	12,000	48 00	65
1,200		72	3,295	70	2,300	1,200	4 80	66
4,550		125	7,265	109	3,605	4,550	18 20	67
4,800		102	5,915	162	4,580	4,800	19 20	68
7,400		158	6,980	207	6,030	7,400	29 60	69
6,000		344	27,470	577	18,595	6,000	24 00	70
9,050		371	12,505	415	13,560	9,050	36 20	71
640		205	16,715	239	7,170	640	2 56	72
		294	14,690	340	10,200			73
15,900		351	31,300	713	21,015	15,900	63 60	74
		61	3,425	30	980			75
6,100		149	9,015	205	6,140	6,100	24 40	76
		241	13,755	333	9,765			77
2,100		215	8,305	218	6,140	2,100	8 40	78
2,400		357	30,005	501	15,345	2,400	9 60	79
8,680		451	22,390	397	14,975	8,680	34 72	80
2,700		319	9,490	268	10,340	2,700	10 80	81
10,100		327	15,705	449	10,420	10,100	40 40	82
3,400		237	17,645	333	10,000	3,400	13 60	83
6,700		435	18,970	700	21,000	6,700	26 80	84
11,800		230	13,925	269	8,290	11,800	47 20	85
3,775		206	10,060	75	6,960	3,775	15 10	86
		297	19,750	552	16,080			87
200		67	3,125	88	2,640	200	80	88
		28	2,210	18	540			89
23,190		390	24,315	486	10,450	23,190	92 76	90
11,300		318	15,835	392	12,940	11,300	45 20	91
		117	4,647	185	5,250			92
9,550		289	17,215	300	8,990	9,550	38 20	93
2,500		139	7,990	114	4,200	2,500	10 00	94
1,500		237	11,923	195	6,080	1,500	6 00	95
9,000		223	13,645	264	7,810	9,000	36 00	96
26		150	7,500	108	3,530	26	10	97
3,200		157	19,100	236	5,860	3,200	12 80	98
12,600		373	25,735	369	11,140	12,600	50 40	99
3,100		391	19,105	454	13,370	3,100	12 40	100
$255,836		11,879	$693,250	14,484	$442,823	$255,836	$1,023 34	
$2,000		77	$4,975	7	$210	$2,000	$8 00	101
3,500		89	6,345	42	1,210	3,500	14 00	102
17,000		64	3,935	58	2,170	17,000	68 00	103
		39	2,742	17	510			104
		112	4,850	9	270			105
		19	1,365	16	480			106
22,000		53	3,535	73	2,275	22,000	88 00	107
		17	745	31	940			108
11,600		69	5,580	59	1,835	11,600	46 40	109
		69	3,995	31	925			110
7,200		34	2,620	19	555	7,200	28 80	111
		18	790	25	720			112
		54	2,415	26	785			113
		100	7,470	23	660			114
1,500		67	4,420	15	520	1,500	6 00	115
		45	2,090	6	180			116
106,205		102	7,850	29	918	106,205	424 82	117

ALLEGHENY—

TOWNSHIPS, WARDS, AND BOROUGHS.	Aggregate value of all property taxable for State purposes at the rate of 3 mills on the dollar.	Amount of State tax assessed at the rate of 3 mills on the dollar.	Aggregate number and value of all pleasure carriages and buggies and tax at the rate of 1 per cent.		
			No.	Value.	Tax.
63. Harrison township,	$800	$2 40	12	$330	$3 30
64. Indiana township,	.....	.....	.....	.....	.....
65. Jefferson township,	.....	.....	58	2,455	24 55
66. Kilbuck township,	3,400	10 20	14	695	6 95
67. Leet township,	8,300	24 90	98	6,530	65 30
68. Lower St. Clair township,	3,050	9 15	2	75	75
69. Lincoln township,	100	30	10	410	4 10
70. Mifflin township,	.....	.....	44	2,615	26 15
71. Moon township,	.....	.....	.....	.....	.....
72. Marshall township,	.....	.....	.....	.....	.....
73. McCandless township,	.....	.....	31	900	9 00
74. North Fayette township,	660	1 98	32	2,085	20 85
75. Neville township,	.....	.....	11	450	4 50
76. North Versailles township,	1,575	4 73	33	1,240	12 40
77. O'Hara township,	400	1 20	.....	.....	.....
78. Ohio township,	.....	.....	.....	.....	.....
79. Plum township,	.....	.....	58	2,895	28 95
80. Penn township,	.....	.....	.....	.....	.....
81. Pine township,	.....	.....	29	900	9 00
82. Patton township,	1,100	3 30	39	2,345	23 45
83. Robinson township,	.....	.....	.....	.....	.....
84. Ross township,	3,800	11 40	38	2,235	22 35
85. Reserve township,	2,100	6 30	60	3,895	38 95
86. Richland township,	.....	.....	27	835	8 35
87. Shaler township,	.....	.....	.....	.....	.....
88. Springdale township,	1,750	5 25	14	500	5 00
89. South Versailles township,	100	30	1	25	25
90. Snowden township,	.....	.....	23	1,250	12 50
91. South Fayette township,	.....	.....	.....	.....	.....
92. Sewickley township,	100	30	.....	.....	.....
93. Scott township,	.....	.....	60	2,280	22 80
94. Sterrett township,	6,300	18 90	36	2,590	25 90
95. Stowe township,	.....	.....	4	95	95
96. Upper St. Clair township,	1,500	4 50	20	1,450	14 50
97. Union township,	1,000	3 00	5	165	1 65
98. Versailles township,	700	2 10	25	1,885	18 85
99. Wilkins township,	2,100	6 30	.....	.....	.....
100. West Deer township,	.....	.....	40	1,090	10 90
	$41,560	$124 69	1,164	$57,690	$576 90
101. McKeesport, 1st ward,	$4,400	$13 20	2	$350	$3 50
102. Do. 2d ward,	7,300	21 90	11	750	7 50
103. Do. 3d ward,	1,500	4 50	8	585	5 85
104. Braddocks, 1st ward,	1,300	3 90	1	40	40
105. Do. 2d ward,	400	1 20	1	50	50
106. Do. 3d ward,	1,400	4 20	.....	.....	.....
107. Bellevue borough,	4,100	12 30	26	2,455	24 55
108. Beltzhoover borough,	.....	.....	4	130	1 30
109. Chartiers borough,	3,550	10 65	20	965	9 65
110. Etna borough,	2,500	7 50	26	1,725	17 25
111. Elizabeth borough,	3,150	9 45	3	300	3 00
112. Glenfield borough,	600	1 80	3	80	80
113. Homestead borough,	.....	.....	16	465	4 65
114. Millvale borough,	.....	.....	14	595	5 95
115. Mansfield borough,	.....	.....	21	780	7 80
116. Knoxville borough,	200	60	2	50	50
117. Sewickley borough,	14,150	42 45	50	3,965	39 65
118. Osburn borough,	4,400	13 20	25	2,080	20 80
119. Sharpsburg borough,	2,900	8 70	26	1,505	15 05
120. Tarentum borough,	75	23	8	325	3 25
121. Verona, 1st ward,	1,500	4 50	3	220	2 20
122. Do. 2d ward,	200	60	6	550	5 50
123. West Bellevue borough,	2,850	8 55	8	485	4 85
124. West Elizabeth borough,	775	2 33	10	465	4 65
125. West Liberty borough,	350	1 05	2	150	1 50
126. Spring Garden borough,	750	2 25	7	500	5 00
	$58,350	$175 06	303	$19,565	$195 65

Continued.

Valuation of salaries, emoluments of office, posts of profit, trades, occupations, and professions.	Aggregate value of all property taxable for county purposes at the rate of 4 mills on the dollar.	Gold lever watches.	Silver lever watches.	Common watches.	Aggregate amount of tax on all watches.	Aggregate amount of State tax assessed.	Aggregate amount of county tax assessed at the rate of 4 mills on the dollar.	Debt of county.	No. of district.
$189,700	$909,729	11	. . .	. . .	$11 00	$20 50	$3,638 94	. . . . .	63
75,950	753,786	3	. . .	. . .	3 00	26 80	3,015 14	. . . . .	64
272,175	1,883,688	32	7	. . .	37 25	109 80	7,334 75	. . . . .	65
103,800	591,431	28	. . .	. . .	28 00	49 95	2,365 72	. . . . .	66
97,200	863,369	67	5	. . .	70 75	179 15	3,453 48	. . . . .	67
176,500	798,631	11	. . .	. . .	11 00	40 10	3,194 52	. . . . .	68
142,100	622,581	6	3	. . .	8 25	42 25	2,490 33	. . . . .	69
375,400	2,185,264	29	1	. . .	29 75	79 90	8,741 06	. . . . .	70
104,600	989,272	10	. . .	. . .	10 00	46 20	3,957 04	. . . . .	71
42,300	463,886	. . .	. . .	. . .	. . . . .	2 56	1,855 54	. . . . .	72
60,000	832,192	. . .	. . .	. . .	. . . . .	9 00	3,328 78	. . . . .	73
173,050	1,521,928	25	10	. . .	32 50	118 93	6,087 68	. . . . .	74
20,900	271,335	16	1	. . .	16 75	21 25	1,085 34	. . . . .	75
150,048	851,721	19	. . .	. . .	19 00	60 53	3,406 87	. . . . .	76
129,425	1,455,409	9	. . .	. . .	9 00	10 20	5,821 59	. . . . .	77
41,000	420,690	. . .	. . .	. . .	. . . . .	8 40	1,682 76	. . . . .	78
80,045	1,317,210	15	8	. . .	21 00	59 55	5,268 84	. . . . .	79
210,800	1,440,439	8	4	. . .	11 00	45 72	5,761 76	. . . . .	80
39,700	575,488	2	. . .	. . .	2 00	21 80	2,301 96	. . . . .	81
110,300	1,131,376	27	10	. . .	34 50	101 65	4,525 53	. . . . .	82
71,850	1,075,259	8	8	. . .	14 00	27 60	4,301 04	. . . . .	83
130,850	1,042,438	17	2	. . .	18 50	79 05	5,609 78	. . . . .	84
120,950	1,089,681	20	. . .	. . .	20 00	112 45	4,358 74	. . . . .	85
47,050	634,251	5	. . .	. . .	5 00	28 45	2,537 00	. . . . .	86
172,400	1,404,971	6	1	. . .	6 75	6 75	5,619 92	. . . . .	87
65,200	467,464	10	6	. . .	14 50	25 55	1,869 86	. . . . .	88
80,400	215,570	. . .	. . .	. . .	. . . . .	55	862 28	. . . . .	89
82,900	1,219,003	18	2	. . .	19 50	124 76	4,876 19	. . . . .	90
151,600	1,547,546	7	1	. . .	7 75	52 95	6,190 20	. . . . .	91
25,800	294,309	1	2	. . .	2 50	2 80	1,177 31	. . . . .	92
140,700	1,415,969	11	3	. . .	13 25	74 25	5,663 92	. . . . .	93
38,070	1,558,404	37	5	. . .	40 75	95 55	6,233 58	. . . . .	94
108,600	1,096,865	9	. . .	. . .	9 00	15 95	4,387 50	. . . . .	95
79,950	987,218	12	2	. . .	13 50	68 50	3,948 87	. . . . .	96
162,150	812,623	27	3	. . .	29 25	34 00	3,250 50	. . . . .	97
46,150	414,096	12	1	. . .	12 75	46 50	1,656 44	. . . . .	98
427,050	4,067,934	47	. . .	. . .	47 00	103 70	16,271 78	. . . . .	99
81,425	918,601	2	2	. . .	3 50	26 80	3,674 39	. . . . .	100
$6,264,633	$53,853,082	695	111	. . .	$778 25	$2,503 18	$215,412 98	. . . . .	
$313,850	$2,301,022	25	13	. . .	$34 75	$59 45	$9,204 07	. . . . .	101
361,700	1,598,580	25	. . .	. . .	25 00	68 40	6,394 32	. . . . .	102
280,200	1,417,158	13	2	. . .	14 50	92 85	5,668 63	. . . . .	103
160,050	627,862	15	. . .	. . .	15 00	19 30	2,511 47	. . . . .	104
176,950	753,867	14	1	. . .	14 75	16 45	3,014 50	. . . . .	105
90,100	418,245	17	. . .	. . .	17 00	21 20	1,673 01	. . . . .	106
109,500	659,560	32	. . .	. . .	32 00	156 85	2,638 24	. . . . .	107
77,150	388,125	. . .	. . .	. . .	. . . . .	1 30	1,552 50	. . . . .	108
172,950	767,068	42	3	. . .	44 25	110 95	3,068 29	. . . . .	109
176,150	1,107,515	10	3	. . .	12 25	37 00	4,430 06	. . . . .	110
144,750	626,676	9	. . .	. . .	9 00	50 25	2,506 73	. . . . .	111
64,200	238,310	5	. . .	. . .	5 00	7 60	953 24	. . . . .	112
235,200	1,097,399	45	98	. . .	118 50	123 15	4,389 61	. . . . .	113
180,500	830,727	16	11	. . .	24 25	30 20	3,322 89	. . . . .	114
169,350	591,277	19	. . .	. . .	19 00	32 80	2,365 07	. . . . .	115
100,000	378,359	7	. . .	. . .	7 00	8 10	1,513 44	. . . . .	116
231,800	1,371,990	92	. . .	. . .	92 00	598 92	5,487 96	. . . . .	117
32,600	202,025	18	. . .	. . .	18 00	52 00	808 10	. . . . .	118
300,500	1,701,070	43	. . .	. . .	43 00	67 95	6,804 38	. . . . .	119
96,000	427,547	19	. . .	. . .	19 00	31 28	1,710 20	. . . . .	120
89,550	549,770	8	. . .	. . .	8 00	14 70	2,199 08	. . . . .	121
110,725	649,989	3	. . .	. . .	3 00	51 10	2,599 96	. . . . .	122
72,700	365,291	15	. . .	. . .	15 00	36 40	1,461 17	. . . . .	123
77,500	261,081	9	1	. . .	9 75	58 33	1,044 35	. . . . .	124
60,200	401,668	. . .	. . .	. . .	. . . . .	2 55	1,606 67	. . . . .	125
35,150	200,047	11	. . .	. . .	11 00	20 25	800 19	. . . . .	126
$3,925,325	$19,932,228	512	132	. . .	$611 00	$1,769 33	$79,728 13	$4,031,776 10	

ALLEGHENY—

TOWNSHIPS, WARDS, AND BOROUGHS.	Number of taxables.	Value of all real estate.	Value of real estate exempt.	Aggregate value real estate taxable.	Value of all household furniture, including gold and silver plate, (exceeding $300,) including omnibuses, hacks, &c., at 3 mills.
118. Osburn borough,	57	. . . . .	. . . . .	$160,770	$4,400
119. Sharpsburg borough,	1,115	. . . . .	. . . . .	1,378,905	2,900
120. Tarentum borough,	498	. . . . .	. . . . .	325,527	75
121. Verona, 1st ward,	429	. . . . .	. . . . .	456,650	1,500
122. Do. 2d ward,	372	. . . . .	. . . . .	533,494	200
123. West Bellevue borough,	103	. . . . .	. . . . .	287,911	2,850
124. West Elizabeth borough,	257	. . . . .	. . . . .	179,211	775
125. West Liberty borough,	246	. . . . .	. . . . .	333,168	350
126. Spring Garden borough,	151	. . . . .	. . . . .	154,202	750
	14,335	. . . . .	. . . . .	$15,800,458	$58,350

Recapitu

City of Pittsburgh,	50,930	. . . . .	. . . . .	$96,632,966	$486,600
City of Allegheny,	21,736	. . . . .	. . . . .	40,877,520	274,063
Townships,	29,551	. . . . .	. . . . .	46,353,121	41,360
Boroughs,	14,335	. . . . .	. . . . .	15,800,458	58,350
	116,552	. . . . .	. . . . .	199,664,065	$860,573

Continued.

Aggregate amount of money at interest, (including bonds, stock, &c.)	Amount of State tax assessed on omnibuses, hacks, &c., at 3 mills on the dollar.	Number and value of horses, mares, geldings, and mules over the age of four years.		Number and value of cows and neat cattle over four years.		Aggregate amount of money at interest taxable at the rate of 4 mills on the dollar.	Amount of State tax assessed at the rate of 4 mills on the dollar.	No. of district.
		No.	Value.	No.	Value.			
. . . . .	. . . . .	21	$1,725	15	$450	. . . . .	. . . . .	118
$300	. . . . .	111	10,560	23	700	$300	$1 20	119
2,200	. . . . .	81	4,140	50	1,480	2,200	8 80	120
. . . . .	. . . . .	35	1,040	27	810	. . . . .	. . . . .	121
10,500	. . . . .	44	3,135	81	1,885	10,500	42 00	122
2,000	. . . . .	20	910	13	435	2,000	8 00	123
10,400	. . . . .	54	2,950	6	180	10,400	41 60	124
. . . . .	. . . . .	64	3,590	146	4,210	. . . . .	. . . . .	125
500	. . . . .	93	6,325	104	3,120	500	2 00	126
$196,905	. . . . .	1,551	$100,097	951	$28,433	$196,905	$787 62	

lation.

$452,363	. . . . .	7,552	$560,450	2,015	$61,560	$452,363	$1,809 45	
204,658	. . . . .	2,735	234,226	943	30,155	204,658	818 63	
255,836	. . . . .	11,879	693,250	14,484	442,823	255,836	1,023 34	
196,905	. . . . .	1,551	100,097	951	28,433	196,905	787 62	
$1,109,762	. . . . .	23,717	$1,588,023	18,393	$562,971	$1,109,762	$4,439 04	

Recapitulation—

TOWNSHIPS, WARDS, AND BOROUGHS.	Aggregate value of all property taxable for State purposes at the rate of 3 mills on the dollar.	Amount of State tax assessed at the rate of 3 mills on the dollar.	Aggregate number and value of all pleasure carriages and buggies, and tax at the rate of 1 per cent.		
			No.	Value.	Tax.
City of Pittsburgh,	$486,600	$1,459 83	1,319	$164,073	$1,640 73
City of Allegheny,	274,063	822 20	724	84,175	841 75
Townships,	41,560	124 69	1,164	57,690	576 90
Boroughs,	58,350	175 06	303	19,565	195 65
	$860,573	$2,581 75	3,510	$325,503	$3,255 03

Sworn and subscribed before me, this 13th day of July, A. D. 1885.

Continued.

Valuation of salaries, emoluments of office, posts of profit, trades, occupations, and professions.	Aggregate value of all property taxable for county purposes, at the rate of 4 mills on the dollar.	Gold lever watches.	Silver lever watches.	Common watches.	Aggregate amount of tax on all watches.	Aggregate amount of State tax assessed.	Aggregate amount of county tax assessed at the rate of 4 mills on the dollar.	Debt of county.	No. of district.
$16,702,581	$114,608,230	2,145	25	. . .	$2,163 75	$7,073 76	$458,433 04	. . . . .	
7,449,734	48,949,873	1,057	70	. . .	1,109 50	3,592 08	195,799 55	. . . . .	
6,264,638	53,853,082	695	111	. . .	778 25	2,503 18	215,412 98	. . . . .	
3,925,325	19,932,228	512	132	. . .	611 00	1,769 33	79,728 13	. . . . .	
$34,342,278	$237,343,413	4,409	338	. . .	$4,662 50	$14,938 35	$949,373 70	*$4,031,776 10	

*$1,384,961 54 compromise exempt from State tax.
236,814 56 compromise subject to four mills State tax.
2,410,000 00 riot debt subject to one half mill State tax.

Total, . . $4,031,776 10

ATTEST:
C. WEHNER,
Clerk.

R. E. MERCER,
GEO. Y. McKEE,
JOS. STOKELY,
County Commissioners.

ARMSTRONG

Tabular Statement for the year A. D. 1885, showing the wards, boroughs, and townships, for county and State purposes; also, sessed in the wards, boroughs, and townships, for county and State purposes; also, taxable by the laws of this Commonwealth for all State and county purposes what-acts of Assembly, 28th of February, 1835; 11th of June, 1840; 15th of May, 1841, &c.,

TOWNSHIPS, WARDS, AND BOROUGHS.	Number of taxables.	Value of all real estate.	Value of real estate exempt.	Aggregate value real estate taxable.	Value of all household furniture, including gold and silver plate, (exceeding $300.)
1. Apollo borough,	406	$210,775	$10,600	$200,175	$250
2. Bethel township,	248	155,484	1,900	153,584	. . . . .
3. Boggs township,	278	190,720	1,750	188,970	. . . . .
4. Burrell township.	293	158,650	5,500	153,150	. . . . .
5. Brady's Bend township.	451	139,135	28,400	110,735	. . . . .
6. Cowanshannock township,	653	531,611	13,100	518,511	. . . . .
7. Dayton borough,	143	69,310	8,200	61,110	. . . . .
8. Elderton borough,	85	62,648	13,300	49,348	. . . . .
9. East Franklin township,	433	329,322	7,325	321,997	. . . . .
10. Freeport borough,	503	434,709	58,500	376,209	1,100
11. Gilpin township,	317	237,803	5,600	232,203	. . . . .
12. Hovey township,	96	29,438	3,750	25,688	150
13 Kittanning township,	401	331,042	7,700	323,342	35
14. Kiskiminetas township,	497	409,468	4,300	405,168	. . . . .
15. Kittanning borough,	709	1,023,915	384,500	639,415	4,850
16. Leechburg borough,	405	210,227	46,000	164,227	. . . . .
17. Madison township,	560	200,468	12,700	187,768	. . . . .
18. Mahoning township,	401	243,231	10,200	233,031	. . . . .
19. Manor township,	412	283,948	6,500	277,448	350
20. Manorville borough,	86	34,615	1,000	33,615	. . . . .
21. North Buffalo township,	329	325,215	3,900	321,315	. . . . .
22. Parks township,	168	158,892	2,200	156,692	. . . . .
23. Perry township,	272	135,259	5,200	130,059	. . . . .
24. Pine township,	156	58,152	200	57,952	300
25. Plum Creek township,	523	501,964	14,700	487,264	. . . . .
26. Parker City, First ward,	247	122,840	40,700	82,140	3,050
27. Do. Second ward,	287	131,210	63,430	67,780	400
28. Queenstown borough,	52	15,905	1,200	14,705	350
29. Red Bank township,	538	225,795	8,400	217,395	. . . . .
30. Sugar Creek township,	294	161,222	9,000	152,222	. . . . .
31. South Bend township,	348	247,663	10,225	237,438	100
32. South Buffalo township,	506	490,062	47,800	442,262	. . . . .
33. Valley township,	401	289,838	13,700	276,138	. . . . .
34. West Franklin township,	244	232,160	2,850	229,310	. . . . .
35. Washington township,	395	155,303	8,000	147,303	. . . . .
36. Wayne township,	429	381,118	7,460	373,658	. . . . .
37. Worthington borough,	72	29,933	4,700	25,233	. . . . .
	12,638	$8,949,050	$874,490	$8,074,560	$10,935

COUNTY.

townships in the county of Armstrong, and the gross amount of taxes levied and as-
the amount at which all the real and personal property, and all matter and things made
ever, were valued and assessed, made and entered pursuant to the provisions in the
to wit :

Aggregate amount of money at interest, (including bonds, stock, &c.)	Amount of State tax assessed on omnibuses, hacks, &c., at — mills on the dollar.	Number and value of horses, mares, geldings, and mules over the age of four years.		Number and value of cows and neat cattle over four years.		Aggregate amount of money at interest taxable at the rate of 4 mills on the dollar.	Amount of State tax assessed at the rate of 4 mills on the dollar.	No. of district.
		No.	Value.	No.	Value.			
. . . . .	. . . . .	75	$3,280	25	$455	. . . . .	. . . . .	1
. . . . .	. . . . .	139	4,108	198	2,340	. . . . .	. . . . .	2
$146	. . . . .	168	7,085	313	3,861	$146	$0 58	3
. . . . .	. . . . .	183	5,032	289	3,149	. . . . .	. . . . .	4
. . . . .	. . . . .	131	2,018	216	2,160	. . . . .	. . . . .	5
13,657	. . . . .	474	20,534	624	9,954	13,657	54 63	6
800	. . . . .	42	1,320	42	720	800	3 20	7
. . . . .	. . . . .	43	1,215	45	675	. . . . .	. . . . .	8
. . . . .	. . . . .	254	7,484	419	4,789	. . . . .	. . . . .	9
5,000	. . . . .	60	2,900	30	450	5,000	20 00	10
. . . . .	. . . . .	120	3,690	221	2,584	. . . . .	. . . . .	11
. . . . .	. . . . .	26	1,255	39	534	. . . . .	. . . . .	12
310	. . . . .	308	8,385	383	3,848	310	1 24	13
400	. . . . .	357	13,086	506	7,173	400	1 60	14
42,850	. . . . .	140	6,930	77	1,476	42,850	171 40	15
200	. . . . .	55	2,380	41	840	200	80	16
2,525	. . . . .	259	7,920	428	5,143	2,525	10 10	17
. . . . .	. . . . .	174	7,850	294	2,910	. . . . .	. . . . .	18
. . . . .	. . . . .	219	11,255	284	5,532	. . . . .	. . . . .	19
. . . . .	. . . . .	8	215	4	40	. . . . .	. . . . .	20
1,100	. . . . .	219	8,410	387	5,247	1,100	4 40	21
200	. . . . .	145	4,780	198	2,510	200	80	22
. . . . .	. . . . .	149	4,460	198	1,980	. . . . .	. . . . .	23
1,500	. . . . .	61	2,445	77	949	1,500	6 00	24
3,657	. . . . .	461	13,859	617	7,957	3,657	14 63	25
1,300	. . . . .	24	1,120	28	485	1,300	5 20	26
2,000	. . . . .	40	1,295	31	465	2,000	8 00	27
. . . . .	. . . . .	15	545	21	210	. . . . .	. . . . .	28
4,610	. . . . .	270	6,943	449	4,423	4,610	18 44	29
2,050	. . . . .	254	6,523	339	3,764	2,050	8 20	30
2,760	. . . . .	307	9,710	370	4,489	2,760	11 04	31
18,365	. . . . .	334	10,255	442	6,533	18,365	73 46	32
. . . . .	. . . . .	245	6,651	365	4,035	. . . . .	. . . . .	33
200	. . . . .	182	9,365	311	3,875	200	80	34
3,100	. . . . .	181	4,925	280	3,433	8,100	12 40	35
2,985	. . . . .	302	9,450	497	5,029	2,985	11 94	36
4,185	. . . . .	18	1,005	24	440	4,185	16 74	37
$113,900	. . . . .	6,442	$219,677	9,112	$114,457	$113,900	$455 60	

ARMSTRONG—

TOWNSHIPS, WARDS, AND BOROUGHS.	Aggregate value of all property taxable for State purposes at the rate of 3 mills on the dollar.	Amount of State tax assessed at the rate of 3 mills on the dollar.	Aggregate number and value of all pleasure carriages and buggies, and tax at the rate of 1 per cent.		
			No.	Value.	Tax.
1. Apollo borough,	$250	$0 75	20	$740	$7 40
2. Bethel township,	.....	.....	.....	.....	.....
3. Boggs township,	.....	.....	46	960	9 60
4. Burrell township,	.....	.....	35	510	5 10
5. Brady's Bend township,	.....	.....	.....	.....	.....
6. Cowanshannock township,	.....	.....	144	4,692	46 92
7. Dayton borough,	.....	.....	33	750	7 50
8. Elderton borough,	.....	.....	22	535	5 35
9. East Franklin township,	.....	.....	48	760	7 60
10. Freeport borough,	1,100	3 30	11	550	5 50
11. Gilpin township,	.....	.....	9	360	3 60
12. Hovey township,	150	45	2	75	75
13. Kittanning township,	35	11	32	586	5 86
14. Kiskiminetas township,	.....	.....	.....	.....	.....
15. Kittanning borough,	4,850	14 55	100	4,220	42 20
16. Leechburg borough,	.....	.....	25	720	7 20
17. Madison township,	.....	.....	33	574	5 74
18. Mahoning township,	.....	.....	.....	.....	.....
19. Manor township,	350	1 05	40	1,090	10 90
20. Manorville borough,	.....	.....	4	80	80
21. North Buffalo township,	.....	.....	64	898	8 98
22. Parks township,	.....	.....	5	105	1 05
23. Perry township,	.....	.....	20	325	3 25
24. Pine township,	300	90	7	170	1 70
25. Plum Creek township,	.....	.....	111	2,164	21 64
26. Parker City, First ward,	3,050	9 15	12	360	3 60
27. Do. Second ward,	400	1 20	7	210	2 10
28. Queenstown borough,	350	1 05	5	200	2 00
29. Red Bank township,	.....	.....	62	1,096	10 96
30. Sugar Creek township,	.....	.....	29	409	4 09
31. South Bend township,	100	30	80	1,654	16 54
32. South Buffalo township,	.....	.....	121	2,036	20 36
33. Valley township,	.....	.....	30	294	2 94
34. West Franklin township,	.....	.....	9	190	1 90
35. Washington township,	.....	.....	52	665	6 65
36. Wayne township,	.....	.....	77	1,515	15 15
37. Worthington borough,	.....	.....	9	265	2 65
	$10,935	$32 81	1,304	$29,758	$297 58

Sworn and subscribed before me, this 15th day of June, A. D. 1885.

H. J. HAYS,
Clerk of Orphans' Court.

Continued.

Valuation of salaries, emoluments of office, posts of profit, trades, occupations, and professions.	Aggregate value of all property taxable for county purposes at the rate of 7½ mills on the dollar.	Gold lever watches.	Silver lever watches.	Common watches.	Aggregate amount of tax on all watches.	Aggregate amount of State tax assessed.	Aggregate amount of county tax assessed at the rate of 7½ mills on the dollar.	Debt o county.	No. of district.
$23,600	$228,560	1	4	8	$8 00	$86 95	$1,713 75	. . . . .	1
3,910	168,942	. . .	. . .	. . .	. . . . .	11 73	1,229 56	. . . . .	2
3,280	204,156	. . .	. . .	2	1 00	21 02	1,531 17	. . . . .	3
1,445	163,286	. . .	. . .	. . .	. . . . .	9 44	1,224 65	. . . . .	4
10,745	125,658	. . .	. . .	. . .	. . . . .	32 24	942 43	. . . . .	5
7,765	561,456	1	. . .	9	5 50	130 34	4,210 92	. . . . .	6
1,955	65,855	1	2	. . .	2 50	19 07	493 91	. . . . .	7
2,635	54,408	2	. . .	2	3 00	16 25	408 06	. . . . .	8
3,190	338,220	1	. . .	. . .	1 00	18 17	2,536 65	. . . . .	9
20,340	401,549	4	7	3	7 75	97 57	3,011 62	. . . . .	10
5,350	244,187	. . .	. . .	. . .	. . . . .	19 65	1,831 40	. . . . .	11
3,100	30,802	. . .	6	1	5 00	15 50	231 01	. . . . .	12
2,645	338,841	. . .	. . .	. . .	. . . . .	15 15	2,541 30	. . . . .	13
6,190	431,611	1	. . .	6	4 00	24 17	3,237 08	. . . . .	14
33,685	690,576	5	17	22	28 75	357 95	5,179 32	. . . . .	15
22,960	191,127	5	17	11	23 25	100 13	1,433 45	. . . . .	16
7,905	209,310	. . .	1	1	1 25	40 80	1,569 82	. . . . .	17
7,655	251,446	. . .	. . .	. . .	. . . . .	22 97	1,885 85	. . . . .	18
5,755	301,430	1	3	12	9 25	38 47	2,260 72	. . . . .	19
1,434	35,384	. . .	. . .	. . .	. . . . .	5 10	265 38	. . . . .	20
1,855	337,725	. . .	. . .	1	50	19 45	2,532 94	. . . . .	21
3,735	167,822	1	1	2	2 75	15 80	1,258 67	. . . . .	22
3,660	140,484	. . .	2	6	4 50	18 73	1,053 63	. . . . .	23
6,390	68,206	1	. . .	. . .	1 00	28 77	511 55	. . . . .	24
4,130	515,374	. . .	1	. . .	75	49 41	3,865 30	. . . . .	25
5,775	92,930	. . .	7	15	12 75	48 02	696 98	. . . . .	26
5,500	75,650	3	13	. . .	16 50	44 30	567 38	. . . . .	27
955	16,965	. . .	2	. . .	1 50	7 41	127 24	. . . . .	28
3,463	233,320	. . .	. . .	6	3 00	42 79	1,749 90	. . . . .	29
1,500	164,418	3	1	1	4 25	21 04	1,233 14	. . . . .	30
2,715	256,106	1	4	9	8 50	44 58	1,920 80	. . . . .	31
6,645	467,731	. . .	. . .	7	3 50	117 25	3,507 98	. . . . .	32
4,670	291,788	. . .	. . .	2	1 00	17 95	2,188 41	. . . . .	33
1,280	244,020	1	1	. . .	1 75	8 29	1,830 15	. . . . .	34
4,130	160,456	. . .	. . .	2	1 00	32 44	1,203 42	. . . . .	35
1,030	390,682	. . .	. . .	1	50	30 68	2,930 12	. . . . .	36
1,440	28,383	. . .	. . .	5	2 50	26 21	212 87	. . . . .	37
$234,417	$8,683,804	32	94	134	$166 50	$1,655 74	$65,128 53	$114,799	

ATTEST:
J. D. GOLDEN,
Clerk.

JOHN E. ALWARD,
W. C. BAILEY,
D. W. HAWK,
County Commissioners.

BEAVER

Tabular Statement for the year A. D. 1885, showing the wards, boroughs, and the wards, boroughs, and townships, for county and State purposes; also, the amount by the laws of this Commonwealth for all State and county purposes whatever, Assembly, 28th of February, 1835; 11th of June, 1840; 15th of May, 1841, &c.,

TOWNSHIPS, WARDS, AND BOROUGHS.	Number of taxables.	Value of all real estate.	Value of real estate exempt.	Aggregate value real estate taxable.	Value of all household furniture, including gold and silver plate, (exceeding $300.)
1. Baden borough,	129			$68,000	$450
2. Economy township,	296			204,858	
3. Franklin township,	207			151,735	
4. Freedom borough,	221			79,868	900
5. Harmony township,	119			110,396	
6. Marion township,	133			86,374	
7. New Sewickley township,	487			246,212	50
8. North Sewickley township,	316			164,872	
9. New Brighton, North ward,	585			187,662	100
10. Do. Middle ward,	503			196,230	200
11. Do. South ward,	333			162,419	1,200
12. Pulaski township,	347			152,152	
13. Rochester, First ward,	556			253,878	1,750
14. Do. Second ward,	505			170,831	400
15. Do. township,	237			124,858	
16. St. Clair borough,	92			32,803	
17. Beaver borough,	441			276,896	400
18. Borough township,	147			61,063	
19. Brighton township,	268			188,829	
20. Big Beaver township,	407			193,574	
21. Bridgewater borough,	382			183,456	
22. Beaver Falls, First ward,	620			235,066	
23. Do. Second ward,	437			159,025	
24. Do. Third ward,	462			162,731	325
25. Do. Fourth ward,	210			74,641	
26. Do. Fifth ward,	309			72,315	240
27. Do. Sixth ward,	383			96,931	230
28. Chippewa township,	351			186,849	
29. Darlington borough,	114			18,677	
30. Do. township,	424			294,559	
31. Fallston borough,	181			85,037	
32. Glasgow borough,	86			26,465	
33. Industry township,	236			114,452	
34. New Galilee borough,	113			36,685	
35. Ohio township,	433			227,083	
36. Patterson township,	108			27,289	
37. South Beaver township,	332			228,770	
38. Frankfort borough,	62			17,705	
39. Georgetown borough,	114			35,450	
40. Greene township,	899			270,402	
41. Hanover township,	368			338,871	
42. Hookstown borough,	104			35,054	
43. Hopewell township,	329			223,841	
44. Independence township,	281			178,020	
45. Moon township,	326			166,628	
46. Phillipsburg borough,	345			119,530	
47. Raccoon township,	311			180,516	
	14,099			$6,909,558	$6,245

COUNTY.

townships in the county of Beaver, and the gross amount of taxes levied and assessed in at which all the real and personal property, and all matter and things made taxable were valued and assessed, made and entered pursuant to the provisions in the acts of to wit :

Aggregate amount of money at interest, (including bonds, stock, &c.)	Amount of State tax assessed on omnibuses, hacks, &c., at — mills on the dollar.	Number and value of horses, mares, geldings, and mules over the age of four years.		Number and value of cows and neat cattle over four years.		Aggregate amount of money at interest taxable at the ra e of 4 mills on the dollar.	Amount of State tax assessed at the rate of 4 mills on the dollar.	No. of district.
		No.	Value.	No.	Value.			
$3,700	. . . . .	35	$843	44	$645	$3,700	$14 80	1
700	. . . . .	249	7,261	382	5,730	700	2 80	2
2,600	. . . . .	163	7,440	291	4,365	2,600	10 40	3
7,150	. . . . .	12	790	3	45	7,150	28 60	4
231,093	. . . . .	47	2,350	173	2,695	231,093	924 37	5
600	. . . . .	107	3,615	175	2,450	600	2 40	6
8,100	. . . . .	431	11,523	705	10,575	8,100	32 40	7
18,634	. . . . .	220	7,875	315	4,725	18,634	74 53	8
. . . . .	. . . . .	48	2,150	28	470	. . . . .	. . . . .	9
4,317	. . . . .	40	1,535	23	345	4,317	17 27	10
6,500	. . . . .	50	2,480	29	435	6,500	26 00	11
2,780	. . . . .	169	5,490	249	3,640	2,780	11 12	12
8,352	. . . . .	83	2,470	21	310	8,352	33 41	13
9,892	. . . . .	50	1,385	14	210	9,892	39 56	14
. . . . .	. . . . .	52	2,085	75	1,165	. . . . .	. . . . .	15
. . . . .	. . . . .	13	340	6	90	. . . . .	. . . . .	16
44,799	. . . . .	87	2,935	48	720	44,799	179 20	17
1,675	. . . . .	37	1,547	28	420	1,675	6 70	18
19,283	. . . . .	253	8,232	322	4,734	19,283	77 13	19
7,750	. . . . .	210	7,650	245	3,665	7,750	31 00	20
4,786	. . . . .	41	1,830	25	375	4,786	19 14	21
. . . . .	. . . . .	64	1,945	12	180	. . . . .	. . . . .	22
. . . . .	. . . . .	89	5,205	15	245	. . . . .	. . . . .	23
. . . . .	. . . . .	25	1,395	5	75	. . . . .	. . . . .	24
. . . . .	. . . . .	12	485	2	30	. . . . .	. . . . .	25
. . . . .	. . . . .	13	367	10	115	. . . . .	. . . . .	26
. . . . .	. . . . .	31	1,140	12	170	. . . . .	. . . . .	27
2,500	. . . . .	219	5,370	336	5,030	2,500	10 00	28
. . . . .	. . . . .	19	1,005	10	153	. . . . .	. . . . .	29
10,095	. . . . .	285	11,561	439	6,539	10,095	40 38	30
3,000	. . . . .	32	1,578	20	300	3,000	12 00	31
. . . . .	. . . . .	10	310	9	122	. . . . .	. . . . .	32
136	. . . . .	118	4,140	146	2,254	136	55	33
. . . . .	. . . . .	15	535	7	105	. . . . .	. . . . .	34
10,920	. . . . .	305	8,453	345	5,193	10,920	43 68	35
. . . . .	. . . . .	23	800	48	720	. . . . .	. . . . .	36
6,500	. . . . .	316	9,297	395	5,674	6,500	26 00	37
5,742	. . . . .	17	358	18	270	5,742	22 97	38
5,680	. . . . .	12	400	29	425	5,680	22 72	39
38,065	. . . . .	279	8,750	349	5,222	38,065	152 26	40
11,058	. . . . .	285	12,104	317	4,688	11,058	44 23	41
6,625	. . . . .	30	1,095	29	475	6,625	26 50	42
200	. . . . .	236	6,860	364	5,460	200	80	43
4,600	. . . . .	223	7,745	295	4,370	4,600	18 40	44
1,406	. . . . .	232	7,335	866	5,453	1,406	5 63	45
17,939	. . . . .	30	1,240	20	300	17,939	71 75	46
6,500	. . . . .	205	5,102	296	4,456	6,500	26 00	47
$513,677	. . . . .	5,522	$186,401	7,095	$105,833	$513,677	$2,054 70	

BEAVER—

TOWNSHIPS, WARDS, AND BOROUGHS.	Aggregate value of all property taxable for State purposes at the rate of 3 mills on the dollar.	Amount of State tax assessed at the rate of 3 mills on the dollar.	Aggregate number and value of all pleasure carriages and buggies, and tax at the rate of 1 per cent.		
			No.	Value.	Tax.
1. Baden borough,	$450	$1 35	14	$335	$3 35
2. Economy township,	.....	.....	33	412	4 12
3. Franklin township,	.....	.....	50	1,050	10 50
4. Freedom borough,	900	2 70	8	250	2 50
5. Harmony township,	.....	.....	3	450	4 50
6. Marion township,	.....	.....	37	665	6 65
7. New Sewickley township,	50	15	37	755	7 55
8. North Sewickley township,	.....	.....	43	740	7 40
9. New Brighton, North ward,	100	30	25	955	9 55
10. Do. Middle ward,	200	60	18	660	6 60
11. Do. South ward,	1,200	3 60	30	1,160	11 60
12. Pulaski township,	.....	.....	20	535	5 35
13. Rochester, First ward,	1,750	5 25	65	1,925	19 25
14. Do. Second ward,	400	1 20	13	275	2 75
15. Do. township,	.....	.....	7	125	1 25
16. St. Clair borough,	.....	.....	.....	.....	.....
17. Beaver borough,	400	1 20	43	1,297	12 97
18. Borough township,	.....	.....	12	290	2 90
19. Brighton township,	.....	.....	90	1,478	14 78
20. Big Beaver township,	.....	.....	60	1,135	11 35
21. Bridgewater borough,	.....	.....	20	475	4 75
22. Beaver Falls, First ward,	.....	.....	6	270	2 70
23. Do. Second ward,	.....	.....	43	1,575	15 75
24. Do. Third ward,	325	98	2	60	60
25. Do. Fourth ward,	.....	.....	5	85	85
26. Do. Fifth ward,	240	72	.....	.....	.....
27. Do. Sixth ward,	230	69	.....	.....	.....
28. Chippewa township,	.....	.....	39	443	4 43
29. Darlington borough,	.....	.....	8	155	1 55
30 Do. township,	.....	.....	93	3,355	33 55
31. Fallston borough,	.....	.....	10	150	1 50
32. Glasgow borough,	.....	.....	3	30	30
33. Industry township,	.....	.....	13	240	2 40
34. New Galilee borough,	.....	.....	6	195	1 95
35. Ohio township,	.....	.....	105	1,814	18 14
36. Patterson township,	.....	.....	.....	.....	.....
37. South Beaver township,	.....	.....	96	1,613	16 13
38. Frankfort borough,	.....	.....	9	250	2 50
39. Georgetown borough,	.....	.....	8	200	2 00
40. Greene township,	.....	.....	82	1,720	17 20
41. Hanover township,	.....	.....	50	1,075	10 75
42. Hookstown borough,	.....	.....	17	535	5 35
43. Hopewell township,	.....	.....	42	790	7 90
44. Independence township,	.....	.....	21	315	3 15
45. Moon township,	.....	.....	58	1,055	10 55
46. Phillipsburg borough,	.....	.....	4	185	1 85
47. Raccoon township,	.....	.....	48	800	8 00
	$6,245	$18 74	1,396	$31,877	$318 77

Certified and subscribed before me, this 23d day of June, A. D. 1885.

Continued.

Valuation of salaries, emoluments of office, posts of profit, trades, occupations, and professions.	Aggregate value of all property taxable for county purposes at the rate of 10 mills on the dollar.	Gold lever watches.	Silver lever watches.	Common watches.	Aggregate amount of tax on all watches.	Aggregate amount of State tax assessed.	Aggregate amount of county tax assessed at the rate of 10 mills on the dollar.	Debt of county.	No. of district.
$7,605	$77,878	9	. . .	. . .	$9 00	$28 50	$778 78	. . . . .	1
8,370	226,631	11	. . .	. . .	11 00	17 92	2,266 31	. . . . .	2
4,455	169,645	2	. . .	. . .	2 00	22 90	1,696 41	. . . . .	3
14,440	96,293	16	. . .	. . .	16 00	49 80	962 93	. . . . .	4
8,280	133,658	2	. . .	. . .	2 00	930 87	1,336 58	. . . . .	5
2,890	96,594	. . .	. . .	. . .	. . . . .	9 05	965 94	. . . . .	6
12,240	281,355	1	. . .	. . .	1 00	41 10	2,813 55	. . . . .	7
6,695	185,182	. . .	1	. . .	75	82 68	1,851 82	. . . . .	8
31,155	222,492	19	9	. . .	25 75	35 60	2,224 92	. . . . .	9
29,910	228,880	17	5	. . .	20 75	45 22	2,288 80	. . . . .	10
25,054	192,748	34	8	. . .	40 00	81 20	1,927 48	. . . . .	11
12,145	173,962	3	. . .	. . .	3 00	19 47	1,739 62	. . . . .	12
35,695	296,328	37	3	. . .	39 25	97 16	2,963 28	. . . . .	13
28,680	208,281	10	1	. . .	10 75	54 26	2,032 81	. . . . .	14
9,685	137,918	4	. . .	. . .	4 00	5 25	1,379 18	. . . . .	15
5,110	38,343	. . .	2	. . .	1 50	1 50	383 43	. . . . .	16
31,610	319,015	27	13	. . .	36 75	230 12	3,190 15	. . . . .	17
7,445	70,765	8	1	. . .	8 75	18 35	707 65	. . . . .	18
3,790	208,743	5	1	. . .	5 75	97 66	2,087 43	. . . . .	19
16,140	222,219	10	. . .	. . .	10 00	52 35	2,222 19	. . . . .	20
20,575	206,711	31	5	. . .	34 75	58 64	2,067 11	. . . . .	21
41,280	278,741	27	5	. . .	30 75	33 45	2,787 41	. . . . .	22
28,360	194,410	16	2	. . .	17 50	33 25	1,944 10	. . . . .	23
30,315	194,901	15	2	. . .	16 50	18 08	1,949 01	. . . . .	24
13,615	88,856	9	. . .	. . .	9 00	9 85	888 56	. . . . .	25
19,265	92,302	4	1	. . .	4 75	5 47	923 02	. . . . .	26
21,030	119,501	5	. . .	. . .	5 00	5 69	1,195 01	. . . . .	27
12,945	210,687	5	. . .	. . .	5 00	19 43	2,106 87	. . . . .	28
4,430	24,420	3	. . .	. . .	3 00	4 55	244 20	. . . . .	29
17,020	334,429	8	. . .	. . .	8 00	81 93	3,344 29	. . . . .	30
8,270	95,335	8	3	. . .	10 25	23 75	953 35	. . . . .	31
3,655	30,582	5	. . .	. . .	5 00	5 30	305 82	. . . . .	32
7,135	128,357	5	1	. .	5 75	8 70	1,283 57	. . . . .	33
7,240	44,764	5	1	. . .	5 75	7 70	447 64	. . . . .	34
11,650	257,443	10	1	. . .	10 75	72 57	2,574 43	. . . . .	35
3,230	32,039	. . .	. . .	. . .	. . . . .	. . . . .	320 39	. . . . .	36
4,955	250,609	. . .	1	. . .	75	42 88	2,506 09	. . . . .	37
2,965	25,240	5	. . .	. . .	5 00	30 47	252 40	. . . . .	38
5,565	42,040	18	2	. . .	19 50	44 22	420 40	. . . . .	39
9,915	300,309	13	. . .	. . .	13 00	182 46	3,003 09	. . . . .	40
10,060	371,813	3	. . .	. . .	3 00	57 98	3,718 13	. . . . .	41
4,835	47,294	9	. . .	. . .	9 00	40 85	472 94	. . . . .	42
11,520	248,471	6	. . .	. . .	6 00	14 70	2,484 71	. . . . .	43
4,150	196,700	7	. . .	. . .	7 00	28 55	1,967 00	. . . . .	44
11,015	191,806	5	. . .	. . .	5 00	21 18	1,918 06	. . . . .	45
20,020	141,275	20	. . .	. . .	20 00	93 60	1,412 75	. . . . .	46
8,345	199,719	4	. . .	. . .	4 00	38 00	1,997 19	. . . . .	47
$644,754	$7,930,634	461	68	. . .	$512 00	$2,904 21	$79,306 34	$80,561 73	

ATTEST:
R. S. HERRON,
Clerk.

J. C. BOYLE,
W. H. PARTINGTON,
D. JOHNSON,
County Commissioners.

BEDFORD

Tabular Statement for the year A. D. 1885, showing the wards, boroughs, and the wards, boroughs, and townships, for county and State purposes; also, the amount by the laws of this Commonwealth for all State and county purposes whatever, Assembly, 28th of February, 1835; 11th of June, 1840; 15th of May, 1841, &c.,

TOWNSHIPS, WARDS, AND BOROUGHS.	Number of taxables.	Value of all real estate.	Value of real estate exempt.	Aggregate value real estate taxable.	Value of all household furniture, including gold and silver plate, (exceeding $300.)
1. Bedford borough,	674	$592,420	$53,400	$539,020	$11,900
2. Bedford township,	755	775,214	67,150	708,064	3,100
3. Broad Top township,	351	306,220	4,620	301,600	200
4. Bloomfield township,	238	372,443	4,600	367,843	.....
5. Cumberland Valley township,	330	261,181	16,600	244,581	.....
6. Colerain township,	261	380,297	26,700	353,597	.....
7. Coledale borough,	85	24,356	1,050	23,306	.....
8. Everett borough,	400	259,230	24,500	234,730	4,230
9. Harrison township,	252	199,588	6,200	193,388	200
10. Hopewell township,	388	254,641	3,600	251,041	.....
11. Hyndman borough,	93	45,088	3,270	41,818	.....
12. Juniata township,	340	260,500	5,550	254,950	.....
13. King township,	316	240,659	12,200	228,459	.....
14. Liberty township,	294	236,011	5,700	230,311	.....
15. Londonderry township,	383	140,819	5,900	134,919	.....
16. Mann township,	202	39,345	1,385	37,960	.....
17. Monroe township,	456	225,500	10,600	214,900	300
18. Napier township,	500	406,045	4,435	401,610	.....
19. New Paris borough,	64	28,266	3,750	24,516	.....
20. Providence, East, township,	383	196,736	11,380	184,856	.....
21. Do. West, township,	323	210,236	6,950	203,286	.....
22. Pleasantville borough,	63	40,130	1,200	38,930	.....
23. Rainsburg borough,	70	41,427	1,500	39,927	.....
24. Schellsburg borough,	119	79,848	9,400	70,448	.....
25. Snake Spring township,	172	262,209	8,200	254,009	.....
26. Southampton township,	314	142,291	7,500	134,791	.....
27. St. Clair, East, township,	341	249,543	9,725	239,818	.....
28. Do. West, township,	280	175,230	7,250	167,980	.....
29. St. Clairsville borough,	43	16,906	1,800	15,100	.....
30. Saxton borough,	119	73,408	8,500	64,908	.....
31. Union township,	257	113,834	2,400	111,434	.....
32. Woodbury borough,	90	73,340	8,300	64,840	.....
33. Do. township,	286	443,607	13,400	430,207	.....
34. Do. South, township,	412	618,774	19,575	599,199	.....
	9,676	$7,785,356	$378,990	$7,406,366	$19,930

COUNTY.

townships in the county of Bedford, and the gross amount of taxes levied and assessed at which all the real and personal property, and all matter and things made taxable were valued and assessed, made and entered pursuant to the provisions in the acts of to wit :

Aggregate amount of money at interest, (including bonds, stock, &c.)	Amount of State tax assessed on omnibuses, hacks, &c., at 3 mills on the dollar.	Number and value of horses, mares, geldings, and mules over the age of four years.		Number and value of cows and neat cattle over four years.		Aggregate amount of money at interest taxable at the rate of 4 mills on the dollar.	Amount of State tax assessed at the rate of 4 mills on the dollar.	No. of district.
		No.	Value.	No.	Value.			
$27,875	$8 82	109	$7,312	73	$1,638	$27,875	$111 50	1
21,850	18	382	19,330	386	5,785	21,850	87 40	2
. . . . .	. . . . .	132	7,150	135	1,493	. . . . .	. . . . .	3
10,210	. . . . .	147	8,790	177	3,600	10,210	40 84	4
. . . . .	. . . . .	199	9,670	290	4,290	. . . . .	. . . . .	5
6,435	. . . . .	250	11,732	260	4,978	6,435	25 74	6
300	49	14	1,295	3	45	300	1 20	7
36,500	90	72	4,305	62	1,180	36,500	146 00	8
200	24	172	8,300	210	4,200	200	80	9
3,800	. . . . .	161	5,938	239	2,868	3,800	15 20	10
. . . . .	. . . . .	4	75	16	231	. . . . .	. . . . .	11
7,060	. . . . .	309	17,799	368	7,141	7,060	28 24	12
1,150	. . . . .	209	15,010	218	4,321	1,150	4 60	13
1,055	. . . . .	100	6,785	138	2,481	1,055	4 22	14
2,459	. . . . .	144	8,815	214	3,618	2,459	9 84	15
3,000	. . . . .	136	5,205	152	1,672	3,000	12 00	16
3,450	. . . . .	383	21,470	413	7,911	3,450	13 80	17
8,975	. . . . .	386	18,415	436	8,652	8,975	35 90	18
1,612	. . . . .	5	235	24	520	1,612	6 45	19
3,890	. . . . .	283	14,895	265	4,457	3,890	15 56	20
1,459	. . . . .	226	11,445	240	3,701	1,459	5 84	21
400	. . . . .	24	1,240	13	275	400	1 60	22
3,431	. . . . .	23	1,400	25	481	3,431	13 72	23
2,860	18	47	3,171	50	1,071	2,860	11 44	24
2,750	. . . . .	172	9,209	168	3,115	2,750	11 00	25
4,700	. . . . .	289	11,130	266	3,900	4,700	18 80	26
3,700	. . . . .	256	13,350	241	4,667	3,700	14 80	27
3,650	. . . . .	182	9,925	226	3,620	3,650	14 60	28
800	. . . . .	13	781	11	281	800	3 20	29
12,925	. . . . .	10	455	18	313	12,925	51 70	30
2,716	. . . . .	150	8,159	191	3,046	2,716	10 86	31
4,900	. . . . .	23	1,110	27	550	4,900	19 60	32
11,032	. . . . .	244	18,864	269	6,885	11,032	44 13	33
3,720	30	329	14,305	373	6,452	3,720	14 88	34
$198,864	$11 11	5,537	$292,470	6,197	$109,438	$198,864	$795 46	

BEDFORD—

TOWNSHIPS, WARDS, AND BOROUGHS.	Aggregate value of all property taxable for State purposes at the rate of 3 and 4 mills on the dollar.	Amount of State tax assessed at the rate of 3 and 4 mills on the dollar.	Aggregate number and value of all pleasure carriages and buggies, and tax at the rate of 1 per cent.		
			No.	Value.	Tax.
1. Bedford borough,	$42,715	$155 02	48	$2,940	$29 40
2. Bedford township,	25,010	96 88	11	570	5 70
3. Broad Top township,	200	60	8	390	3 90
4. Bloomfield township,	10,210	40 84	61	2,094	20 94
5. Cumberland Valley township,	. . . . .	. . . . .	86	1,330	13 30
6. Colerain township,	6,435	25 74	73	2,397	23 97
7. Coledale borough,	463	1 69	1	50	50
8. Everett borough,	41,030	159 59	12	700	7 00
9. Harrison township,	480	1 64	43	1,360	13 60
10. Hopewell township,	3,800	15 20	19	555	5 55
11. Hyndman borough,	. . . . .	. . . . .	1	60	60
12. Juniata township,	7,060	28 24	61	2,100	21 00
13. King township,	1,150	4 60	53	2,780	27 80
14. Liberty township,	1,055	4 22	8	255	2 55
15. Londonderry township,	2,459	9 84	11	455	4 55
16. Mann township,	3,000	12 00	. . . .	. . . . .	. . . . .
17. Monroe township,	3,750	14 70	39	2,005	20 05
18. Napier township,	8,975	35 90	95	3,460	34 60
19. New Paris borough,	1,612	6 45	. . . .	. . . . .	. . . . .
20. Providence, East, township,	3,890	15 56	35	1,220	12 20
21. Do. West, township,	1,459	5 84	24	782	7 82
22. Pleasantville borough,	400	1 60	9	410	4 10
23. Rainsburg borough,	3,431	13 72	19	765	7 65
24. Schellsburg borough,	2,920	11 62	41	1,887	18 87
25. Snake Spring township,	2,750	11 00	45	1,335	18 35
26. Southampton township,	4,700	18 80	14	530	5 30
27. St. Clair, East, township,	3,700	14 80	37	1,450	14 50
28. Do. West, township,	3,650	14 60	45	2,535	25 35
29. St. Clairsville borough,	800	3 20	19	975	9 75
30. Saxton borough,	12,923	51 70	5	270	2 70
31. Union township,	2,716	10 86	13	850	8 50
32. Woodbury borough,	4,900	19 60	22	930	9 30
33. Do. township,	11,032	44 13	92	3,360	33 60
34. Do. South, township,	3,820	15 18	146	4,476	44 76
	$222,497	$865 36	1,176	$45,776	$457 76

Sworn and subscribed before me, this 13th day of June, A. D. 1885.

JOSIAH AMOS,
Prothonotary.

Continued.

Valuation of salaries, emoluments of office, posts of profit, trades, occupations, and professions.	Aggregate value of all property taxable for county purposes at the rate of 6 mills on the dollar.	Gold lever watches.	Silver lever watches.	Common watches.	Aggregate amount of tax on all watches.	Aggregate amount of State tax assessed.	Aggregate amount of county tax assessed at the rate of 6 mills on the dollar.	Debt of county.	No. of district.
$76,749	$639,759	53	12	6	$65 00	$249 42	$3,838 55	. . . . .	1
18,085	755,134	. . .	1	1	1 25	103 83	4,530 80	. . . . .	2
20,570	331,403	3	1	1	4 25	8 75	1,988 41	. . . . .	3
9,885	392,182	2	3	8	8 25	70 03	2,353 09	. . . . .	4
6,025	265,896	. . .	. . .	. . .	. . . . .	13 30	1,595 37	. . . . .	5
5,665	378,369	1	3	2	4 25	53 96	2,270 21	. . . . .	6
5,700	30,396	. . .	1	. . .	75	2 94	182 37	. . . . .	7
28,700	273,865	13	10	4	22 50	189 09	1,643 19	. . . . .	8
8,675	216,123	5	. . .	. . .	5 00	20 24	1,296 73	. . . . .	9
9,190	269,592	. . .	. . .	. . .	. . . . .	20 75	1,617 55	. . . . .	10
5,405	47,589	5	1	2	6 75	7 35	285 53	. . . . .	11
7,340	289,330	. . .	1	. . .	75	49 99	1,735 98	. . . . .	12
9,905	260,475	1	. . .	. . .	1 00	33 40	1,562 85	. . . . .	13
9,610	249,442	. . .	1	4	2 75	9 52	1,496 65	. . . . .	14
8,635	156,442	3	. . .	4	5 00	19 38	938 65	. . . . .	15
3,605	48,442	. . .	. . .	. . .	. . . . .	12 00	290 65	. . . . .	16
9,975	256,561	. . .	. . .	. . .	. . . . .	34 75	1,539 36	. . . . .	17
12,225	444,362	. . .	1	1	1 25	71 75	2,666 17	. . . . .	18
2,680	27,951	. . .	. . .	. . .	. . . . .	6 45	167 70	. . . . .	19
8,460	213,888	1	2	5	5 00	32 76	1,283 32	. . . . .	20
6,725	225,939	. . .	. . .	. . .	. . . . .	13 66	1,355 63	. . . . .	21
3,425	44,280	1	. . .	. . .	1 00	6 70	265 68	. . . . .	22
5,395	47,968	. . .	. . .	. . .	. . . . .	21 37	287 80	. . . . .	23
7,550	84,127	. . .	6	. . .	4 50	34 99	504 76	. . . . .	24
2,910	271,078	. . .	. . .	. . .	. . . . .	29 35	1,626 46	. . . . .	25
4,960	155,311	. . .	2	. . .	1 50	25 60	931 86	. . . . .	26
6,875	266,160	. . .	. . .	. . .	. . . . .	29 30	1,596 96	. . . . .	27
5,670	189,730	. . .	. . .	. . .	. . . . .	39 95	1,138 38	. . . . .	28
2,655	19,792	. . .	. . .	2	1 00	13 95	118 75	. . . . .	29
12,795	78,741	. . .	. . .	. . .	. . . . .	54 40	472 44	. . . . .	30
4,755	128,244	. . .	. . .	. . .	. . . . .	19 36	769 46	. . . . .	31
7,075	74,505	. . .	. . .	. . .	. . . . .	28 90	447 03	. . . . .	32
5,910	460,226	. . .	. . .	1	50	78 23	2,761 35	. . . . .	33
7,190	631,622	1	1	. . .	1 75	61 69	3,789 73	. . . . .	34
$350,944	$8,224,924	89	46	41	$144 00	$1,467 11	$49,349 42	$12,000 00	

ATTEST:
W. B. HARCLERODE,
Clerk.

HEZ. BARKMAN,
S. F. DIEHL,
J. F. J. OSTER,
County Commissioners.

BERKS

Tabular Statement for the year A. D. 1885, showing the wards, boroughs, and sessed in the wards, boroughs, and townships, for county and State purposes; also, taxable by the laws of this Commonwealth for all State and county purposes whatacts of Assembly, 28th of February, 1835; 11th of June, 1840; 11th of May, 1841, &c,

TOWNSHIPS, WARDS, AND BOROUGHS.	Number of taxables.	Value of all real estate.	Value of real estate exempt.	Aggregate value real estate taxable.	Value of all household furniture, including gold and silver plate, (exceeding $300.)
1. Albany township,	378	$729,959	$9,200	$720,759	.....
2. Alsace township,	397	468,112	13,100	455,012	.....
3. Amity township,	464	916,473	56,250	860,223	.....
4. Bern township,	513	1,169,180	14,500	1,154,680	.....
5. Bern, Upper, township,	548	1,129,181	38,500	1,090,681	.....
6. Bernville borough,	123	136,728	3,000	133,728	.....
7. Bethel township,	617	1,175,657	24,100	1,151,557	.....
8. Brecknock township,	235	403,964	17,300	386,664	.....
9. Birdsboro' borough,	499	621,406	27,300	594,106	$1,000
10. Boyertown borough,	345	608,980	59,000	549,980	.....
11. Cumru township,	770	1,407,765	193,110	1,214,655	.....
12. Caernarvon township,	275	472,865	13,300	459,565	.....
13. Colebrookdale township,	337	686,476	14,300	672,176	.....
14. Centre township,	359	838,867	7,900	830,967	.....
15. Centreport borough,	43	38,829	.....	38,829	.....
16. District township,	187	277,988	1,500	276,488	.....
17. Douglass township,	312	397,147	3,000	394,147	.....
18. Earl township,	294	292,308	2,350	289,958	.....
19. Exeter township,	637	1,327,609	15,600	1,312,009	.....
20. Fleetwood borough,	242	221,522	8,200	213,322	.....
21. Greenwich township,	475	928,756	23,370	905,386	.....
22. Heidelberg township,	309	994,251	64,000	930,251	.....
23. Do. Lower, township,	737	1,330,091	12,400	1,317,691	.....
24. Do. North, township,	220	557,176	6,000	551,176	.....
25. Hamburg borough,	569	535,892	19,875	516,017	.....
26. Hereford township,	348	679,134	27,500	651,634	.....
27. Jefferson township,	268	592,050	6,800	585,250	.....
28. Kutztown borough,	382	380,095	25,000	355,095	.....
29. Longswamp township,	839	1,069,879	23,800	1,046,079	.....
30. Maidencreek township,	499	963,757	13,400	950,357	.....
31. Maxatawney township,	673	1,723,447	103,500	1,619,947	.....
32. Muhlenberg township,	504	1,008,987	16,200	992,787	.....
33. Marion township,	446	1,019,663	15,700	1,003,963	.....
34. Ontelaunee township,	335	856,010	25,200	830,810	.....
35. Oley township,	605	1,437,632	28,800	1,408,832	.....
36. Penn township,	389	810,582	14,600	795,982	.....
37. Perry township,	441	828,210	15,061	813,149	.....
38. Pike township,	260	294,970	8,250	286,720	.....
39. Richmond township,	509	1,191,663	15,000	1,176,663	.....
40. Robeson township,	630	828,583	20,500	808,083	.....
41. Rockland township,	399	448,030	4,900	443,130	.....
42. Ruscombmanor township,	348	385,998	5,600	380,398	.....
43. Spring township,	688	1,578,663	10,000	1,568,663	.....
44. Tulpehocken township,	530	1,023,635	19,200	1,004,435	.....
45. Do Upper, township,	348	552,770	11,500	541,270	.....
46. Topton borough,	123	179,158	9,500	169,658	.....
47. Union township,	383	558,718	18,900	539,818	.....
48. Washington township,	545	878,181	26,900	851,281	.....
49. Windsor township,	180	465,680	3,300	462,380	.....
50. Womelsdorf borough,	322	355,222	25,100	332,122	2,300
Total county,	20,879	$37,777,899	$1,139,366	$36,638,533	$3,300

COUNTY.

townships in the county of Berks, and the gross amount of taxes levied and as-
the amount at which all the real and personal property, and all matter and things made
ever, were valued and assessed, made and entered pursuant to the provisions in the
to wit:

Aggregate amount of money at interest, (including bonds, stock, &c.)	Amount of State tax assessed on omnibuses, hacks, &c., at — mills on the dollar.	Number and value of horses, mares, geldings, and mules over the age of four years.		Number and value of cows and neat cattle over four years.		Aggregate amount of money at interest taxable at the rate of 4 mills on the dollar.	Amount of State tax assessed at the rate of 4 mills on the dollar.	No. of district.
		No.	Value.	No.	Value.			
$13,500		321	$16,920	532	$11,604			1
8,200		264	17,240	455	11,375			2
30,075		378	18,105	892	23,350			3
30,000		445	30,770	732	14,640			4
8,150		462	27,710	736	14,720			5
14,400		45	3,125	16	320			6
68,632		578	41,032	808	17,772			7
10,950		258	15,582	359	7,220			8
177,400		75	3,835	20	1,075			9
62,275		111	8,780	80	2,400			10
54,516		589	40,220	905	26,010			11
7,880		217	11,860	241	6,370			12
38,675		232	18,735	492	14,882			13
12,400		400	26,535	652	27,200			14
3,000		16	1,075	14	410			15
17,725		155	11,610	307	10,040			16
46,150		237	11,400	534	13,549			17
13,150		165	6,645	424	10,920			18
54,900		489	39,675	1,211	33,908			19
10,975		67	4,555	35	975			20
17,800		467	27,405	718	14,360			21
24,800		276	23,165	342	10,892			22
42,200		613	35,365	841	22,485			23
14,103		301	21,622	254	13,387			24
30,280		121	5,090	84	1,836			25
39,150		331	22,865	708	30,040			26
13,536		308	18,712	451	10,912			27
46,040		85	3,065	39	885			28
17,875		605	43,955	568	14,865			29
12,500		317	26,525	528	15,820			30
85,395		585	28,890	905	19,010			31
98,645		399	18,665	441	11,025			32
74,550		385	29,020	538	19,925			33
29,830		221	17,646	281	8,707			34
158,500		626	32,230	1,060	32,910			35
30,200		409	17,725	534	12,745			36
7,700		305	17,150	545	13,625			37
17,250		201	10,520	450	12,225			38
16,200		443	30,480	779	15,630			39
7,750		461	27,080	627	13,215			40
20,900		244	10,155	465	10,940			41
10,000		229	9,785	484	12,100			42
38,550		556	40,030	773	19,971			43
39,270		493	35,971	687	17,303			44
17,800		277	22,066	396	10,120			45
16,050		35	1,820	20	355			46
		285	20,875	545	14,245			47
49,100		287	23,255	723	22,615			48
5,900		251	13,230	364	9,170			49
26,200		85	5,080	51	2,515			50
$1,680,527		15,705	$994,851	24,646	$662,633			

BERKS—

TOWNSHIPS, WARDS, AND BOROUGHS.	Number of taxables.	Value of all real estate.	Value of real estate exempt.	Aggregate value real estate taxable.	Value of all household furniture, including gold and silver plate, (exceeding $300.)
CITY OF READING.					
51. First ward,	892	$1,507,455	$185,500	$1,321,955	$3,400
52. Second ward,	1,458	1,749,420	22,780	1,726,640	. . . . .
53. Third ward,	1,525	2,136,765	81,500	2,055,265	10,200
54. Fourth ward,	839	2,802,950	180,000	2,622,950	17,100
55. Fifth ward,	993	1,295,675	27,800	1,267,875	4,500
56 Sixth ward,	1,240	1,948,060	40,500	1,907,560	5,700
57. Seventh ward,	1,212	4,096,265	582,900	3,513,365	17,850
58. Eighth ward,	1,102	2,062,874	179,600	1,883,274	9,725
59. Ninth ward,	1,202	1,331,576	95,000	1,236,576	1,800
60. Tenth ward,	951	944,465	31,200	913,265	. . . . .
61. Eleventh ward,	1,865	2,373,440	64,400	2,309,040	. . . . .
Total city,	13,279	$22,248,945	$1,491,180	$20,757,765	$70,275
Total county,	20,879	37,777,899	1,139,366	36,638,533	3,300
Grand total,	34,158	$60,026,844	$2,630,546	$57,396,298	$73,575

BERKS—

TOWNSHIPS, WARDS, AND BOROUGHS.	Aggregate value of all property taxable for State purposes at the rate of 4 mills on the dollar.	Amount of State tax assessed at the rate of 4 mills on the dollar.	Aggregate number and value of all pleasure carriages and buggies, and tax at the rate of 1 per cent.		
			No.	Value.	Tax.
1. Albany township,	. . . . .	$54 00	141	$4,550	$45 50
2. Alsace township,	. . . . .	32 80	44	1,270	12 70
3. Amity township,	. . . . .	120 30	147	4,850	48 50
4. Bern township,	. . . . .	120 00	122	3,945	39 45
5. Bern, Upper, township,	. . . . .	32 60	187	5,554	55 54
6. Bernville borough,	. . . . .	57 60	34	2,140	21 40
7. Bethel township,	. . . . .	274 53	189	5,735	57 35
8. Brecknock township,	. . . . .	43 80	85	2,771	27 71
9. Birdsboro' borough,	. . . . .	713 60	20	2,015	20 15
10. Boyertown borough,	. . . . .	249 10	53	3,395	33 95
11. Cumru township,	. . . . .	218 06	162	7,515	75 15
12. Caernarvon township,	. . . . .	31 52	64	2,265	22 65
13. Colebrookdale township,	. . . . .	154 70	117	4,695	46 95
14. Centre township,	. . . . .	49 60	149	5,420	54 20
15. Centreport borough,	. . . . .	12 00	14	500	5 00
16. District township,	. . . . .	70 90	58	1,680	16 80
17. Douglass township,	. . . . .	184 60	110	4,965	49 65
18. Earl township,	. . . . .	52 60	78	1,522	15 22
19. Exeter township,	. . . . .	219 60	117	5,535	55 35
20. Fleetwood borough,	. . . . .	43 90	35	1,110	11 10
21. Greenwich township,	. . . . .	69 20	179	5,360	53 60
22. Heidelberg township,	. . . . .	99 20	78	3,950	39 50
23. Do. Lower, township,	. . . . .	168 80	181	7,765	77 65

Continued.

Aggregate amount of money at interest, (including bonds, stock, &c.)	Amount of State tax assessed on omnibuses, hacks, &c., at 10 mills on the dollar.	Number and value of horses, mares, geldings, and mules, over the age of four years.		Number and value of cows and neat cattle over four years.		Aggregate amount of money at interest taxable at the rate of 4 mills on the dollar.	Amount of State tax assessed at the rate of 4 mills on the dollar.	No. of district.
		No.	Value.	No.	Value.			
$32,000	. . . . .	49	$4,790	. . .	. . . . .	. . . . .	. . . . .	51
. . . . .	. . . . .	120	9,050	28	$780	. . . . .	. . . . .	52
51,350	. . . . .	101	7,915	10	200	. . . . .	. . . . .	53
39,800	$30 40	205	15,250	2	50	. . . . .	. . . . .	54
. . . . .	. . . . .	95	6,225	16	530	. . . . .	. . . . .	55
37,300	. . . . .	108	5,410	83	2,175	. . . . .	. . . . .	56
87,250	. . . . .	122	11,415	17	615	. . . . .	. . . . .	57
31,100	17 50	108	10,225	12	305	. . . . .	. . . . .	58
31,200	. . . . .	87	6,900	50	1,253	. . . . .	. . . . .	59
. . . . .	. . . . .	19	840	26	660	. . . . .	. . . . .	60
. . . . .	. . . . .	83	5,955	68	1,405	. . . . .	. . . . .	61
$310,000	$47 90	1,097	$83,975	312	$7,975	. . . . .	. . . . .	
1,680,527	. . . . .	15,705	994,851	24,646	662,633	. . . . .	. . . . .	
$1,990,527	$47 90	16,802	$1,078,826	24,958	$670,608	. . . . .	. . . . .	

Continued.

Valuation of salaries, emoluments of office, posts of profit, trades, occupations, and professions.	Aggregate value of all property taxable for county purposes at the rate of 3⅓ mills on the dollar.	Gold lever watches.	Silver lever watches.	Common watches.	Aggregate amount of tax on all watches.	Aggregate amount of State tax assessed.	Aggregate amount of county tax assessed at the rate of 3⅓ mills on the dollar.	Debt of county.	No. of district.
$25,600	$779,433	. . .	. . .	. . .	. . . . .	$99 50	$2,622 59	. . . . .	1
25,300	510,197	. . .	. . .	2	$1 20	46 70	1,722 33	. . . . .	2
36,200	942,728	. . .	. . .	6	3 00	171 80	3,178 25	. . . . .	3
36,300	1,240,335	. . .	. . .	4	1 60	161 05	4,159 44	. . . . .	4
37,325	1,175,990	. . .	. . .	. . .	. . . . .	88 14	3,950 56	. . . . .	5
13,000	152,313	. . .	. . .	7	2 85	81 85	513 72	. . . . .	6
43,835	1,259,931	. . .	. . .	10	2 60	334 48	4,234 64	. . . . .	7
10,250	422,487	. . .	. . .	. . .	. . . . .	71 51	1,423 13	. . . . .	8
58,675	660,706	2	1	15	9 85	743 60	2,237 33	. . . . .	9
45,200	609,755	9	6	10	17 75	300 80	2,062 72	. . . . .	10
64,525	1,352,925	. . .	1	1	1 15	294 36	4,573 71	. . . . .	11
19,250	499,310	. . .	. . .	. . .	. . . . .	54 17	1,683 99	. . . . .	12
18,400	728,888	. . .	. . .	5	2 10	203 75	2,441 41	. . . . .	13
16,200	906,322	. . .	. . .	. . .	. . . . .	103 80	3,042 56	. . . . .	14
3,550	44,364	. . .	. . .	2	80	17 80	150 57	. . . . .	15
11,850	311,668	. . .	. . .	. . .	. . . . .	87 70	1,048 05	. . . . .	16
24,925	448,986	. . .	1	7	3 95	238 20	1,516 79	. . . . .	17
19,650	328,695	. . .	2	3	2 50	70 32	1,108 33	. . . . .	18
43,550	1,434,677	. . .	3	2	3 10	278 05	4,827 50	. . . . .	19
25,450	245,412	. . .	2	9	5 35	60 35	835 85	. . . . .	20
35,250	987,761	. . .	. . .	. . .	. . . . .	122 80	3,323 64	. . . . .	21
31,400	999,658	. . .	. . .	1	40	139 10	3,346 89	. . . . .	22
56,100	1,439,406	. . .	8	9	5 65	252 10	4,843 26	. . . . .	23

BERKS—

TOWNSHIPS, WARDS, AND BOROUGHS.	Aggregate value of all property taxable for State purposes at the rate of — mills on the dollar.	Amount of State tax assessed at the rate of 4 mills on the dollar.	Aggregate number and value of all pleasure carriages and buggies, and tax at the rate of 1 per cent.		
			No.	Value.	Tax.
24. Heidelberg, North, township,		$56 41	127	$5,208	$52 08
25. Hamburg borough,		121 12	48	3,070	30 70
26. Hereford township,		156 60	164	6,545	65 45
27. Jefferson township,		54 14	144	5,471	54 71
28. Kutztown borough,		184 16	43	1,975	19 75
29. Longswamp township,		71 50	182	11,000	110 00
30. Maidencreek township,		50 00	74	3,355	33 55
31. Maxatawney township,		341 58	238	10,880	108 80
32. Muhlenberg township,		394 58	94	4,050	40 50
33. Marion township,		298 20	165	6,910	69 10
34. Ontelaunee township,		119 82	59	3,623	36 23
35. Oley township,		684 00	173	6,345	63 45
36. Penn township,		120 80	149	4,758	47 58
37. Perry township,		30 80	94	3,270	32 70
38. Pike township,		29 00	78	2,725	27 25
39. Richmond township,		64 80	153	4,880	48 80
40. Robeson township,		31 00	95	3,236	32 36
41. Rockland township,		83 60	109	1,985	19 85
42. Ruscombmanor township,		40 00	60	1,660	16 60
43. Spring township,		154 20	168	8,503	85 03
44. Tulpehocken township,		157 08	192	8,589	85 89
45. Do. Upper, township,		71 20	104	2,810	28 10
46. Topton borough,		64 20	25	1,120	11 20
47. Union township,			33	1,705	17 05
48. Washington township,		196 40	125	5,885	58 85
49 Windsor township,		23 60	79	2,955	29 55
50. Womelsdorf borough,		114 00	41	2,335	23 35
Total county,		$6,735 30	5,380	$213,355	$2,133 55
CITY OF READING.					
51. First ward,		141 60	10	1,375	13 75
52. Second ward,			9	555	5 55
53. Third ward,		246 20	24	1,940	19 40
54. Fourth ward,		227 60	88	8,365	83 65
55. Fifth ward,		18 00	9	800	8 00
56. Sixth ward,		172 00	15	1,405	14 05
57. Seventh ward,		420 40	32	3,585	35 85
58. Eighth ward,		163 30	25	2,490	24 90
59. Ninth ward,		132 00	16	989	9 89
60. Tenth ward,					
61. Eleventh ward,			6	425	4 25
Total city,		$1,521 10	234	$21,929	$219 29
Total county,		6,735 30	5,380	213,355	2,133 55
Grand total,		$8,256 40	5,614	$235,284	$2,352 84

Sworn and subscribed before me, this 28th day of August, A. D. 1885.

LEVI F. DIETRICH,
Prothonotary.

Continued.

Valuation of salaries emoluments of office, posts of profit, trades, occupations, and professions.	Aggregate value of all property taxable for county purposes, at the rate of 3⅓ mills on the dollar.	Gold lever watches.	Silver lever watches.	Common watches.	Aggregate amount of tax on all watches.	Aggregate amount of State tax assessed.	Aggregate amount of county tax assessed at the rate of 3⅓ mills on the dollar.	Debt of county.	No. of district.
$15,850	$607,243	. . .	. . .	. . .	. . . . .	$108 49	$2,037 22	. . . . .	24
64,905	590,918	. . .	. . .	5	$2 10	153 92	2,009 40	. . . . .	25
29,800	740,884	. . .	. . .	5	1 95	224 00	2,492 72	. . . . .	26
15,785	636,130	. . .	. . .	. . .	. . . . .	108 85	2,132 51	. . . . .	27
39,725	400,745	9	2	8	12 00	215 94	1,370 71	. . . . .	28
75,520	1,191,419	. . .	10	4	9 50	191 00	4,026 55	. . . . .	29
41,800	1,037,857	. . .	. . .	5	2 15	85 70	3,500 09	. . . . .	30
55,650	1,734,377	. . .	4	29	12 50	462 88	5,832 83	. . . . .	31
46,760	1,073,287	. . .	1	11	5 00	440 08	3,609 77	. . . . .	32
34,650	1,094,468	. . .	. . .	2	70	368 00	3,681 35	. . . . .	33
25,200	885,986	. . .	5	6	6 45	162 00	2,975 72	. . . . .	34
50,030	1,530,347	2	. . .	17	8 50	705 95	5,153 22	. . . . .	35
25,100	856,310	. . .	. . .	. . .	. . . . .	168 38	2,873 33	. . . . .	36
26,825	874,019	. . .	. . .	8	2 95	66 45	2,935 12	. . . . .	37
15,450	327,640	. . .	. . .	. . .	. . . . .	56 25	1,109 92	. . . . .	28
38,925	1,266,578	. . .	. . .	. . .	. . . . .	113 60	4,252 29	. . . . .	39
41,950	893,564	. . .	. . .	10	4 15	67 51	3,030 16	. . . . .	40
27,100	493,310	. . .	1	1	1 15	104 60	1,663 29	. . . . .	41
27,750	431,693	. . .	. . .	3	90	57 50	1,459 64	. . . . .	42
82,470	1,719,637	. . .	1	4	2 55	241 78	5,785 80	. . . . .	43
36,150	1,102,448	1	. . .	5	3 36	246 27	3,692 54	. . . . .	44
22,050	598,316	. . .	. . .	4	1 25	100 55	2,014 03	. . . . .	45
15,875	188,828	. . .	. . .	19	4 13	79 53	636 95	. . . . .	46
17,450	594,093	1	. . .	4	2 85	19 90	2,017 17	. . . . .	47
44,550	947,646	. . .	1	12	4 90	260 15	3,204 13	. . . . .	48
12,060	499,795	. . .	. . .	. . .	. . . . .	53 15	1,675 30	. . . . .	49
37,898	382,250	. . .	3	13	8 05	145 40	1,290 49	. . . . .	50
$1,669,063	$40,181,735	24	47	263	$160 88	$9,029 73	$135,309 51	. . . . .	
95,300	1,426,820	2	4	2	5 85	161 20	4,780 58	. . . . .	51
183,400	1,920,425	. . .	1	. . .	75	6 30	6,465 52	. . . . .	52
167,100	2,242,620	14	3	13	22 10	287 70	7,597 82	. . . . .	53
141,600	2,805,315	16	18	28	41 60	383 25	9,434 29	. . . . .	54
134,000	1,413,930	12	. . .	1	12 50	38 50	4,738 14	. . . . .	55
141,100	2,063,350	6	. . .	34	19 75	205 80	6,958 64	. . . . .	56
226,775	3,773,005	42	39	11	76 55	532 80	12,660 81	. . . . .	57
233,750	2,139,460	9	2	14	15 55	221 25	7,208 46	. . . . .	58
137,150	1,384,650	2	1	5	5 25	147 14	4,683 68	. . . . .	59
99,250	1,014,015	. . .	. . .	. . .	. . . . .	. . . . .	3,403 58	. . . . .	60
209,650	2,526,475	. . .	. . .	. . .	. . . . .	4 25	8,485 18	. . . . .	61
$1,769,075	$22,715,784	103	68	108	$199 90	$1,988 19	$76,416 70	. . . . .	
1,669,063	40,181,735	24	47	263	160 88	9,029 73	135,309 51	. . . . .	
$3,438,138	$62,897,519	127	115	371	$360 78	$11,017 92	$211,726 21	$186,476 04	

ATTEST:
W. H. FISHER,
Clerk.

SAMUEL K. FISHER,
JOHN L. WAGNER,
D. C. KELLER,
County Commissioners.

BLAIR

Tabular Statement for the year A. D. 1885, showing the wards, boroughs, and the wards, boroughs, and townships, for State and county purposes; also, the amount by the laws of this Commonwealth for all State and county purposes whatever, Assembly, 28th of February, 1835; 11th of June, 1840; 15th of May, 1841, &c.,

TOWNSHIPS, WARDS, AND BOROUGHS.	Number of taxables.	Value of all real estate.	Value of real estate exempt.	Aggregate value real estate taxable.	Value of all household furniture, including gold and silver plate, (exceeding $300.)
1. Altoona, First ward,	746	.....	.....	$316 316	.....
2. Do. Second ward,	1,080	.....	.....	282,277	$200
3. Do. Third ward,	677	.....	.....	379,297	8,000
4. Do. Fourth ward,	529	.....	.....	461,361	.....
5. Do. Fifth ward,	1,095	.....	.....	166,387	.....
6. Do. Sixth ward,	960	.....	.....	185,161	.....
7. Do. Seventh ward,	385	.....	.....	136,488	.....
8. Do. Eighth ward,	960	.....	.....	172,275	.....
9. Allegheny township,	636	.....	.....	222,266	.....
10. Antis township,	729	.....	.....	346,913	.....
11. Blair township,	387	.....	.....	207,135	.....
12. Catharine township,	151	.....	.....	215,100	.....
13. Frankstown township,	453	.....	.....	286,549	.....
14. Freedom township,	384	.....	.....	93,367	.....
15. Greenfield township,	360	.....	.....	109,714	.....
16. Gaysport borough,	241	.....	.....	96,775	.....
17. Hollidaysburg, First ward,	259	.....	.....	79,050	.....
18. Do. Second ward,	153	.....	.....	89,036	3,200
19. Do. Third ward,	215	.....	.....	78,236	.....
20. Do. Fourth ward,	259	.....	.....	93,351	900
21. Huston township,	365	.....	.....	322,380	.....
22. Juniata township,	142	.....	.....	72,990	.....
23. Logan township,	1,433	.....	.....	521,239	.....
24. Martinsburg borough,	180	.....	.....	75,660	.....
25. North Woodberry township,	413	.....	.....	332,245	500
26. Newry borough,	119	.....	.....	18,136	.....
27. Snyder township,	550	.....	.....	172,755	.....
28. Tyrone township,	309	.....	.....	338,954	.....
29. East Tyrone borough,	135	.....	.....	21,314	.....
30. Tyrone borough, First ward,	163	.....	.....	71,270	1,000
31. Do. Second ward,	311	.....	.....	103,.50	.....
32. Do. Third ward,	332	.....	.....	91,220	.....
33. Do. Fourth ward,	282	.....	.....	92,220	.....
34. Taylor township,	546	.....	.....	372,340	.....
35. Woodberry township,	415	.....	.....	404,770	.....
	16,354	.....	.....	$7,084,297	$13,800

COUNTY.

townships in the county of Blair, and the gross amount of taxes levied and assessed in at which all the real and personal property, and all matter and things made taxable were valued and assessed, made and entered pursuant to the provisions in the acts of to wit :

Aggregate amount of money at interest, (including bonds, stock, &c.)	Amount of State tax assessed on omnibuses, hacks, &c., at 10 mills on the dollar.	Number and value of horses, mares, geldings, and mules over the age of four years.		Number and value of cows and neat cattle over four years.		Aggregate amount of money at interest taxable at the rate of 4 mills on the dollar.	Amount of State tax assessed at the rate of 4 mills on the dollar.	No. of district.
		No.	Value.	No.	Value.			
. . . . .	. . . . .	50	$2,040	24	$200	. . . . .	. . . . .	1
. . . . .	. . . . .	18	420	13	130	. . . . .	. . . . .	2
. . . . .	. . . . .	30	1,115	9	90	. . . . .	. . . . .	3
$2,000	. . . . .	28	840	25	250	$2,000	$8 10	4
. . . . .	. . . . .	63	1,320	22	220	. . . . .	. . . . .	5
. . . . .	. . . . .	24	570	24	240	. . . . .	. . . . .	6
. . . . .	. . . . .	5	110	3	30	. . . . .	. . . . .	7
. . . . .	. . . . .	12	330	20	200	. . . . .	. . . . .	8
1,650	. . . . .	230	7,880	236	2,360	1,650	6 60	9
2,820	. . . . .	282	8,520	216	2,160	2,820	11 28	10
. . . . .	. . . . .	156	6,820	176	1,760	. . . . .	. . . . .	11
1,175	. . . . .	162	6,480	149	1,600	1,175	4 70	12
1,850	. . . . .	175	12,095	285	3,420	1,850	7 40	13
230	. . . . .	162	4,355	157	1,660	230	92	14
1,308	. . . . .	144	4,326	162	1,620	1,308	5 23	15
. . . . .	. . . . .	16	625	46	630	. . . . .	. . . . .	16
3,000	. . . . .	26	1,160	26	260	3,000	12 00	17
. . . . .	. . . . .	13	660	16	195	. . . . .	. . . . .	18
. . . . .	. . . . .	21	1,000	12	120	. . . . .	. . . . .	19
. . . . .	. . . . .	9	450	14	140	. . . . .	. . . . .	20
200	. . . . .	210	8,153	239	2,908	200	80	21
200	. . . . .	73	2,265	131	1,310	200	80	22
4,000	. . . . .	295	9,270	505	5,050	4,000	16 00	23
. . . . .	. . . . .	30	1,023	21	210	. . . . .	. . . . .	24
. . . . .	. . . . .	169	10,658	283	4,131	. . . . .	. . . . .	25
2,940	. . . . .	18	520	17	170	2,940	11 26	26
. . . . .	. . . . .	132	5,325	200	3,005	. . . . .	. . . . .	27
2,915	. . . . .	277	15,975	310	3,720	2,915	11 66	28
. . . . .	. . . . .	5	190	23	220	. . . . .	. . . . .	29
2,000	. . . . .	20	740	18	180	2,000	8 00	30
. . . . .	. . . . .	9	320	26	280	. . . . .	. . . . .	31
. . . . .	. . . . .	26	890	31	310	. . . . .	. . . . .	32
. . . . .	. . . . .	14	380	23	280	. . . . .	. . . . .	33
3,800	. . . . .	203	8,275	244	3,416	3,800	15 20	34
5,500	. . . . .	270	8,087	317	4,725	5,500	22 00	35
$35,588	$8 91	3,477	$132,639	5,823	$47,200	$35,588	$142 35	

TOWNSHIPS, WARDS, AND BOROUGHS.	Aggregate value of all property taxable for State purposes at the rate of 3 mills on the dollar.	Amount of State tax assessed at the rate of 3 mills on the dollar.	Aggregate number and value of all pleasure carriages and buggies, and tax at the rate of 1 per cent.		
			No.	Value.	Tax.
1. Altoona, First ward,	$700	$2 10	8	$350	$3 50
2. Do. Second ward,	400	1 20	4	150	1 50
3. Do. Third ward,	8,520	25 50	15	505	5 05
4. Do. Fourth ward,	.....	.....	.....	.....	.....
5. Do. Fifth ward,	44	13	6	165	1 65
6. Do. Sixth ward,	.....	.....	6	155	1 55
7. Do. Seventh ward,	.....	.....	.....	.....	.....
8. Do. Eighth ward,	.....	.....	1	25	25
9. Allegheny township,	.....	.....	28	820	8 20
10. Antis township,	.....	.....	32	1,445	14 45
11. Blair township,	.....	.....	23	586	5 86
12. Catharine township,	.....	.....	15	450	4 50
13. Frankstown township,	.....	.....	20	335	3 35
14. Freedom township,	.....	.....	24	435	4 35
15. Greenfield township,	.....	.....	16	465	4 65
16. Gaysport borough,	700	2 10	5	195	1 95
17. Hollidaysburg, First ward,	100	30	6	125	1 25
18. Do. Second ward,	3,200	9 60	.....	.....	.....
19. Do. Third ward,	.....	.....	4	175	1 75
20. Do. Fourth ward,	900	2 70	.....	.....	.....
21. Huston township,	.....	.....	40	1,200	12 00
22. Juniata township,	.....	.....	5	135	1 35
23. Logan township,	.....	.....	49	1,294	1,294
24. Martinsburg borough,	150	45	17	585	5 85
25. North Woodberry township,	.....	.....	79	2,232	22 32
26. Newry borough,	500	150	4	160	1 60
27. Snyder township,	.....	.....	3	120	1 20
28 Tyrone township,	.....	.....	71	2,630	26 30
29. East Tyrone borough,	.....	.....	.....	.....	.....
30. Tyrone borough, First ward,	1,000	300	15	420	4 20
31. Do. Second ward,	.....	.....	.....	.....	.....
32. Do. Third ward,	.....	.....	.....	.....	.....
33. Do. Fourth ward,	.....	.....	.....	.....	.....
34. Taylor township,	160	48	54	1,910	19 10
35. Woodberry township.	.....	.....	51	1,630	16 30
	$16,374	$49 12	602	$18,697	$186 97

Sworn and subscribed before me, this 21st day of August, A. D. 1885.

CHARLES GEESEY,
Prothonotary.

Continued.

Valuation of salaries, emoluments of office, posts of profit, trades, occupations, and professions.	Aggregate value of all property taxable for county purposes at the rate of 8 mills on the dollar.	Gold lever watches.	Silver lever watches.	Common watches.	Aggregate amount of tax on all watches.	Aggregate amount of State tax assessed.	Aggregate amount of county tax assessed at the rate of 8 mills on the dollar.	Debt of county.	No. of district.
$46,020	$365,626	20	. . .	. . .	$20 00	$25 60	$2,925 00	. . . . .	1
60,655	344,232	7	1	. . .	7 50	9 60	2,753 86	. . . . .	2
33,960	431,489	30	. . .	. . .	30 00	60 61	3,451 91	. . . . .	3
30,415	492,931	3	. . .	. . .	3 00	11 00	3,943 45	. . . . .	4
59,130	227,221	4	. . .	. . .	4 00	5 32	1,817 77	. . . . .	5
36,030	222,156	1	1	. . .	1 50	3 05	1,717 21	. . . . .	6
13,097	149,725	. . .	. . .	. . .	. . . . .	. . . . .	1,197 80	. . . . .	7
40,650	213,480	. . .	. . .	. . .	. . . . .	25	1,707 84	. . . . .	8
27,905	262,881	17	. . .	. . .	17 00	31 80	2,103 05	. . . . .	9
36,450	398,288	8	4	. . .	10 00	35 73	3,186 30	. . . . .	10
12,761	228,562	4	2	. . .	5 00	10 86	1,828 50	. . . . .	11
3,470	228,275	3	. . .	. . .	3 00	12 20	1,826 20	. . . . .	12
5,722	307,921	4	3	. . .	5 50	16 25	2,463 37	. . . . .	13
6,960	106,987	1	. . .	. . .	1 00	5 27	855 90	. . . . .	14
7,480	124,913	2	. . .	. . .	2 00	11 88	999 22	. . . . .	15
9,640	108,565	1	. . .	. . .	1 00	5 05	868 52	. . . . .	16
9,320	93,995	11	. . .	. . .	11 00	23 30	741 96	. . . . .	17
8,695	101,786	10	. . .	. . .	10 00	20 85	814 29	. . . . .	18
8,620	88,151	12	. . .	. . .	12 00	13 75	705 20	. . . . .	19
10,135	104,976	11	1	. . .	11 50	14 20	839 80	. . . . .	20
7,195	342,036	2	. . .	. . .	2 00	13 00	2,736 29	. . . . .	21
1,760	78,660	. . .	. . .	. . .	. . . . .	2 15	629 28	. . . . .	22
61,880	602,733	7	. . .	. . .	7 00	35 94	4,821 86	. . . . .	23
11,063	88,693	5	. . .	. . .	5 00	11 30	709 54	. . . . .	24
10,143	409,909	3	. . .	. . .	3 00	26 82	3,279 27	. . . . .	25
4,760	27,186	1	. . .	. . .	1 00	14 36	217 48	. . . . .	26
9,920	191,125	. . .	. . .	. . .	1 00	2 20	1,529 00	. . . . .	27
8,430	372,620	5	. . .	. . .	5 00	47 96	2,980 96	. . . . .	28
4,960	26,684	. . .	. . .	. . .	. . . . .	. . . . .	203 47	. . . . .	29
6,850	88,460	13	. . .	. . .	13 00	28 20	707 68	. . . . .	30
13,830	118,180	21	. . .	. . .	21 00	21 00	945 44	. . . . .	31
13,510	105,910	18	. . .	. . .	18 00	18 00	847 28	. . . . .	32
11,410	104,290	12	. . .	. . .	12 00	12 00	834 32	. . . . .	33
15,030	404,931	2	1	. . .	2 50	37 28	3,239 45	. . . . .	34
14,170	444,913	18	. . .	. . .	18 00	56 30	3,559 22	. . . . .	35
$662,026	$8,010,621	257	13	. . .	$263 50	$643 08	$64,068 38	$85,300 00	

ATTEST:

J. C. AKERS,
Clerk.

JAS. McINTOSH,
J. S. CALVERT,
JOHN WIGHAMAN,
County Commissioners.

BRADFORD

Tabular Statement for the year A. D. 1885, showing the boroughs and sessed in the boroughs and townships, for county and State purposes; also, the taxable by the laws of this Commonwealth for all State and county purposes whatacts of Assembly, 28th of February, 1835; 11th of June, 1840; 15th of May, 1841,

TOWNSHIPS, WARDS, AND BOROUGHS.	Number of taxables.	Value of all real estate.	Value of real estate exempt.	Aggregate value real estate taxable.	Value of all household furniture, including gold and silver plate, (exceeding $300.)
1. Asylum township,	337	$136,191	. . . . .	$136,191	. . . . .
2. Albany township,	408	70,935	. . . . .	70,935	. . . . .
3. Athens township,	1,258	466,534	. . . . .	466,534	$300
4. Do. borough,	798	220,210	. . . . .	220,210	. . . . .
5. Armenia township,	170	32,554	. . . . .	32,554	. . . . .
6. Alba borough,	82	17,823	. . . . .	17,823	. . . . .
7. Barclay township,	483	52,753	. . . . .	52,753	. . . . .
8. Burlington township,	258	114,834	. . . . .	114,834	. . . . .
9. Do. borough,	77	15,255	. . . . .	15,255	. . . . .
10. Do. West, township,	242	99,792	. . . . .	99,792	. . . . .
11. Canton township,	579	214,583	. . . . .	214,583	. . . . .
12. Do. borough,	452	100,109	. . . . .	100,109	. . . . .
13. Columbia township,	411	229,994	. . . . .	229,994	. . . . .
14. Franklin township,	233	70,095	. . . . .	70,095	. . . . .
15. Granville township,	422	140,420	. . . . .	140,420	. . . . .
16. Herrick township,	271	100,819	. . . . .	100,819	. . . . .
17. Litchfield township,	340	162,182	. . . . .	162,182	. . . . .
18. LeRaysville borough,	133	45,054	. . . . .	45,054	. . . . .
19. LeRoy township,	339	148,157	. . . . .	148,157	. . . . .
20. Monroe township,	503	130,380	. . . . .	130,380	. . . . .
21. Do. borough,	169	85,760	. . . . .	35,760	. . . . .
22. New Albany borough,	95	8,331	. . . . .	8,331	. . . . .
23. Orwell township,	284	186,072	. . . . .	186,072	. . . . .
24. Overton township,	197	47,752	. . . . .	47,752	. . . . .
25. Pike township,	460	203,279	. . . . .	203,279	. . . . .
26. Ridgbury township,	390	152,804	. . . . .	152,804	. . . . .
27. Rome township,	337	133,753	. . . . .	133,753	. . . . .
28. Do. borough,	86	18,230	. . . . .	18,230	. . . . .
29. Smithfield township,	533	254,696	. . . . .	254,696	. . . . .
30. Springfield township,	881	224,710	. . . . .	224,710	. . . . .
31. South Creek township,	301	103,247	. . . . .	103,247	. . . . .
32. South Waverly borough,	313	83,348	. . . . .	83,348	. . . . .
33. Sylvania borough,	84	19,865	. . . . .	19,865	. . . . .
34. Sheshequin township,	440	227,879	. . . . .	227,879	. . . . .
35. Standing Stone township,	257	104,554	. . . . .	104,554	. . . . .
36. Tuscarora township,	364	116,748	. . . . .	116,748	. . . . .
37. Terry township,	412	112,375	. . . . .	112,375	. . . . .
38. Towanda township,	358	115,478	. . . . .	115,478	. . . . .
39. Do. borough,	1,222	538,502	. . . . .	538,502	. . . . .
40. Do. North, township,	204	58,970	. . . . .	58,970	. . . . .
41. Troy township,	423	257,897	. . . . .	257,897	. . . . .
42. Do. borough,	481	165,425	. . . . .	165,425	. . . . .
43. Ulster township,	354	133,474	. . . . .	133,474	. . . . .
44. Warren township,	370	189,580	. . . . .	189,580	. . . . .
45. Windham township,	328	153,410	. . . . .	153,410	. . . . .
46. Wilmot township,	444	104,732	. . . . .	104,732	. . . . .
47. Wyalusing township,	509	181,579	. . . . .	181,579	. . . . .
48. Wysox township,	438	172,494	. . . . .	172,494	. . . . .
49. Wells township,	357	164,576	. . . . .	164,576	. . . . .
	18,327	$6,838,194	. . . . .	$6,838,194	$300

COUNTY.

townships in the county of Bradford, and the gross amount of taxes levied and as-
amount at which all the real and personal property, and all matter and things made
ever, were valued and assessed, made and entered pursuant to the provisions in the
&c., to wit:

Aggregate amount of money at interest (including bonds, stock, &c.)	Amount of State tax assessed on omnibuses, hacks, &c., at 3 mills on the dollar.	Number and value of horses, mares, geldings, and mules over the age of four years.		Number and value of cows and neat cattle over four years.		Aggregate amount of money at interest taxable at the rate of 4 mills on the dollar.	Amount of State tax assessed at the rate of 4 mills on the dollar.	No. of district.
		No.	Value.	No.	Value.			
$1,680		296	$5,905	425	$3,386	$1,630	$6 72	1
842		250	4,625	573	4,875	842	3 37	2
5,150		525	13,431	1,024	8,637	5,150	20 60	3
		149	5,850	36	432			4
		104	1,780	234	1,928			5
		21	487	32	256			6
		92	2,685					7
300		244	5,125	490	4,034	300	1 20	8
1,116		12	330	32	320	1,116	4 46	9
420		180	4,350	494	4,259	420	1 68	10
3,790		435	11,555	1,056	8,561	3,790	15 16	11
		119	2,350	75	750			12
		304	8,140	1,026	8,394			13
2,100		189	3,137	275	2,231	2,100	8 40	14
6,590		310	6,950	781	6,285	6,590	26 36	15
2,700		274	7,051	494	3,952	2,700	10 80	16
771		287	4,592	648	5,631	771	3 08	17
5,400		67	1,760	63	504	5,400	21 60	18
600		225	5,195	510	4,195	600	2 40	19
1,020		278	6,015	402	3,330	1,020	4 08	20
		42	915	38	304			21
30		25	690	37	400	30	12	22
1,794		355	8,327	745	6,062	1,794	7 17	23
		117	2,064	185	1,589			24
3,050		399	11,360	801	6,613	3,050	12 20	25
1,740		409	6,345	828	6,778	1,740	6 96	26
		237	4,359	551	4,484			27
900		37	662	41	328	900	3 60	28
11,047		443	13,210	1,101	9,060	11,047	44 19	29
		343	9,790	1,073	8,711			30
240		236	5,075	629	5,200	240	96	31
		41	1,350	36	360			32
690		49	1,120	61	488	690	2 76	33
1,500		395	7,060	833	6,932	1,500	6 00	34
150		204	5,038	313	2,547	150	60	35
132		247	4,325	495	4,221	132	53	36
		255	4,556	514	4,275			37
3,650		159	4,485	305	2,512	3,650	14 60	38
6,932	$4 06	219	5,215	94	935	6,932	27 73	39
		98	1,335	215	2,150			40
		350	7,524	933	7,624			41
22,200		121	2,995	45	360	22,200	88 80	42
2,570		243	6,630	482	4,830	2,570	10 28	43
473		329	8,621	912	7,581	473	1 89	44
2,485		301	6,226	526	4,425	2,485	9 94	45
100		382	8,100	572	4,717	100	40	46
10,575		358	9,575	443	3,603	10,575	42 30	47
3,600		318	6,406	637	5,164	3,600	14 40	48
1,500		293	7,909	859	9,130	1,500	6 00	49
$107,837	$4 06	11,356	$263,630	22,979	$193,343	$107,837	$431 34	

TOWNSHIPS, WARDS, AND BOROUGHS.	Aggregate value of all property taxable for State purposes at the rate of 3 mills on the dollar.	Amount of State tax assessed at the rate of 3 mills on the dollar.	Aggregate number and value of all pleasure carriages and buggies, and tax at the rate of 1 per cent.		
			No.	Value.	Tax.
1. Asylum township,					
2. Albany township,					
3. Athens township,	$300	$0 90	2	$170	$1 70
4. Do. borough,					
5. Armenia township,					
6. Alba borough,					
7. Barclay township,					
8. Burlington township,					
9. Do. borough,					
10. Do. West, township,					
11. Canton township,					
12. Do. borough,					
13. Columbia township,					
14. Franklin township,					
15. Granville township,					
16. Herrick township,					
17. Litchfield township,					
18. LeRaysville borough,					
19. LeRoy township,					
20. Monroe township,					
21. Do. borough,					
22. New Albany borough,					
23. Orwell township,					
24. Overton township,					
25. Pike township,					
26. Ridgbury township,					
27. Rome township,					
28. Do. borough,					
29. Smithfield township,					
30. Springfield township,					
31. South Creek township,					
32. South Waverly borough,			8	220	2 20
33. Sylvania borough,					
34. Sheshequin township,					
35. Standing Stone township,					
36. Tuscarora township,					
37. Terry township,					
38. Towanda township,					
39. Do. borough,	1,355	4 06	33	885	8 85
40. Do. North, township,					
41. Troy township,					
42. Do. borough,					
43. Ulster township,					
44. Warren township,					
45. Windham township,					
46. Wilmot township,					
47. Wyalusing township,			4	105	1 05
48. Wysox township,					
49. Wells township,					
	$1,655	$4 96	47	$1,380	$13 80

Sworn and subscribed before me, this 11th day of August, A. D. 1885.

W. J. YOUNG,
Prothonotary.

Continued.

Valuation of salaries, emoluments of office, posts of profit, trades, occupations, and professions.	Aggregate value of all property taxable for county purposes at the rate of 8 mills on the dollar, and for poor purposes at the rate of 2 mills.	Gold lever watches.	Silver lever watches.	Common watches.	Aggregate amount of tax on all watches.	Aggregate amount of State tax assessed.	Aggregate amount of county tax assessed at the rate of 8 mills on the dollar, and poor tax at 2 mills; total, 10 mills on the dollar.	Debt of poor-district.	No. of district.
$470	$145,952	. . .	. . .	. . .	. . . . .	$6 72	$1,459 52	. . . . .	1
20	80,455	2	. . .	. . .	$2 00	5 37	804 55	. . . . .	2
6,610	495,732	28	. . .	. . .	28 00	51 20	4,957 32	. . . . .	3
13,380	239,872	13	. . .	. . .	13 00	13 00	2,398 72	. . . . .	4
. . . . .	36,262	. . .	. . .	. . .	. . . . .	. . . . .	362 62	. . . . .	5
370	18,936	1	. . .	. . .	1 00	1 00	189 36	. . . . .	6
13,240	68,678	. . .	. . .	. . .	. . . . .	. . . . .	686 78	. . . . .	7
. . . . .	123,993	. . .	. . .	. . .	. . . . .	120	1,239 93	. . . . .	8
370	16,275	8	. . .	. . .	8 00	12 46	162 75	. . . . .	9
86	108,487	. . .	. . .	. . .	. . . . .	1 68	1,084 87	. . . . .	10
335	235,034	. . .	. . .	. . .	. . . . .	15 16	2,350 34	. . . . .	11
5,250	108,459	. . .	. . .	. . .	. . . . .	. . . . .	1,084 59	. . . . .	12
20	246,548	. . .	. . .	. . .	. . . . .	. . . . .	2,465 48	. . . . .	13
224	75,687	. . .	. . .	. . .	. . . . .	8 40	756 87	. . . . .	14
40	153,695	1	. . .	. . .	1 00	27 36	1,536 95	. . . . .	15
168	111,985	. . .	. . .	. . .	. . . . .	10 80	1,119 85	. . . . .	16
30	172,435	2	. . .	. . .	2 00	5 08	1,724 35	. . . . .	17
2,075	49,393	1	. . .	. . .	1 00	22 60	493 93	. . . . .	18
. . . . .	157,547	. . .	. . .	. . .	. . . . .	2 40	1,575 47	. . . . .	19
1,311	141,036	2	. . .	. . .	2 00	6 08	1,410 36	. . . . .	20
1,430	38,409	2	. . .	. . .	2 00	2 00	884 09	. . . . .	21
745	10,166	. . .	. . .	. . .	. . . . .	12	101 66	. . . . .	22
. . . . .	200,461	. . .	. . .	. . .	. . . . .	7 17	2,004 61	. . . . .	23
380	51,735	. . .	. . .	. . .	. . . . .	. . . . .	517 05	. . . . .	24
875	222,127	. . .	. . .	. . .	. . . . .	12 20	2,221 27	. . . . .	25
50	165,977	. . .	. . .	. . .	. . . . .	6 96	1,659 77	. . . . .	26
. . . . .	142,596	. . .	. . .	. . .	. . . . .	. . . . .	1,425 96	. . . . .	27
. . . . .	19,220	. . .	. . .	. . .	. . . . .	3 60	192 20	. . . . .	28
625	277,591	. . .	. . .	. . .	. . . . .	44 19	2,775 91	. . . . .	29
. . . . .	243,211	6	. . .	. . .	6 00	6 00	2,432 11	. . . . .	30
20	113,542	. . .	1	. . .	75	1 71	1,135 42	. . . . .	31
2,685	87,963	2	. . .	. . .	2 00	4 20	879 63	. . . . .	32
150	21,623	. . .	. . .	. . .	. . . . .	2 76	216 23	. . . . .	33
. . . . .	241,871	. . .	. . .	. . .	. . . . .	6 00	2,418 71	. . . . .	34
610	112,749	3	. . .	. . .	3 00	3 60	1,127 49	. . . . .	35
95	125,889	. . .	. . .	. . .	. . . . .	53	1,258 89	. . . . .	36
. . . . .	121,206	15	. . .	. . .	15 00	15 00	1,212 06	. . . . .	37
451	122,926	3	. . .	. . .	3 00	17 60	1,229 26	. . . . .	38
35,720	582,612	131	6	. . .	135 50	176 14	5,826 12	. . . . .	39
150	63,105	. . .	. . .	. . .	. . . . .	. . . . .	631 05	. . . . .	40
35	273,080	. . .	. . .	. . .	. . . . .	. . . . .	2,730 80	. . . . .	41
18,105	181,885	. . .	. . .	. . .	. . . . .	88 80	1,818 85	. . . . .	42
. . . . .	144,934	. . .	. . .	. . .	. . . . .	10 28	1,449 34	. . . . .	43
. . . . .	205,782	. . .	. . .	. . .	. . . . .	1 89	2,057 82	. . . . .	44
. . . . .	164,061	. . .	. . .	. . .	. . . . .	9 94	1,640 61	. . . . .	45
190	117,739	. . .	1	. . .	75	1 15	1,177 39	. . . . .	46
2,945	197,807	2	. . .	. . .	2 00	45 35	1,978 07	. . . . .	47
580	184,644	11	. . .	. . .	11 00	25 40	1,846 44	. . . . .	48
40	181,655	. . .	. . .	. . .	. . . . .	6 00	1,816 55	. . . . .	49
$104,825	$7,403,027	233	8	. . .	$289 00	$689 10	$74,080 27	$25,000	

ATTEST:
SAM. W. BUCK,
Clerk.

L. W. TOWNER,
G. H. VANDYKE,
M. O. LOOMIS,
County Commissioners.

BUCKS

Tabular Statement for the year A. D. 1885, showing the wards, boroughs, and the wards, boroughs, and townships, for State and county purposes; also, the amount by the laws of this Commonwealth for all State and county purposes whatever, Assembly, 28th of February, 1835; 11th of June, 1840; 15th of May, 1841, &c.,

TOWNSHIPS, WARDS, AND BOROUGHS.	Number of taxables.	Value of all real estate.	Value of real estate exempt.	Aggregate value real estate taxable.	Value of all household furniture, including gold and silver plate, (exceeding $300.)
1. Bristol borough, First ward,	480	. . . . .	. . . . .	$338,441	. . . . .
2. Do. Second ward,	380	. . . . .	. . . . .	210,650	. . . . .
3. Do. Third ward,	603	. . . . .	. . . . .	200,892	. . . . .
4. Bristol township,	485	. . . . .	. . . . .	537,842	. . . . .
5. Bedminster,	624	. . . . .	. . . . .	552,066	. . . . .
6. Bensalem,	692	. . . . .	. . . . .	678,265	$1,000
7. Buckingham,	792	. . . . .	. . . . .	932,322	. . . . .
8. Doylestown borough,	712	. . . . .	. . . . .	461,185	. . . . .
9. Do. township,	504	. . . . .	. . . . .	563,823	1,100
10. Durham,	462	. . . . .	. . . . .	861,704	. . . . .
11. Falls,	625	. . . . .	. . . . .	830,336	. . . . .
12. Haycock,	358	. . . . .	. . . . .	189,739	. . . . .
13. Hilltown,	841	. . . . .	. . . . .	674,558	. . . . .
14. Hulmeville borough,	122	. . . . .	. . . . .	61,483	. . . . .
15. Langhorne borough,	168	. . . . .	. . . . .	111,245	900
16. Makefield, Lower,	594	. . . . .	. . . . .	644,955	. . . . .
17. Do. Upper,	378	. . . . .	. . . . .	559,604	. . . . .
18. Middletown,	371	. . . . .	. . . . .	538,888	. . . . .
19. Milford,	798	. . . . .	. . . . .	508,406	. . . . .
20. Morrisville borough,	829	. . . . .	. . . . .	195,791	. . . . .
21. New Britain,	486	. . . . .	. . . . .	586,791	. . . . .
22. New Hope borough,	313	. . . . .	. . . . .	188,724	. . . . .
23. Newtown borough,	338	. . . . .	. . . . .	241,370	. . . . .
24. Do. township,	265	. . . . .	. . . . .	401,373	. . . . .
25. Nockamixon,	698	. . . . .	. . . . .	269,894	. . . . .
26. Northampton,	518	. . . . .	. . . . .	816,040	. . . . .
27. Perkasie borough,	89	. . . . .	. . . . .	47,797	. . . . .
28. Plumstead,	715	. . . . .	. . . . .	648,317	. . . . .
29. Quakertown borough,	537	. . . . .	. . . . .	282,443	. . . . .
30. Rockhill,	860	. . . . .	. . . . .	551,213	. . . . .
31. Richland,	576	. . . . .	. . . . .	426,956	. . . . .
32. Sellersville borough,	140	. . . . .	. . . . .	77,885	. . . . .
33. Solebury,	794	. . . . .	. . . . .	785,535	. . . . .
34. Southampton,	419	. . . . .	. . . . .	488,475	. . . . .
35. Springfield,	703	. . . . .	. . . . .	560,282	. . . . .
36. Tinicum,	655	. . . . .	. . . . .	439,901	. . . . .
37. Warminster,	292	. . . . .	. . . . .	858,135	. . . . .
38. Warrington,	260	. . . . .	. . . . .	809,181	. . . . .
39. Warwick,	286	. . . . .	. . . . .	247,245	. . . . .
40. Wrightstown,	288	. . . . .	. . . . .	264,419	. . . . .
	19,440	. . . . .	. . . . .	$17,088,651	$3,000

COUNTY.

townships in the county of Bucks, and the gross amount of taxes levied and assessed in at which all the real and personal property, and all matter and things made taxable were valued and assessed, made and entered pursuant to the provisions in the acts of to wit:

Aggregate amount of money at interest, (including bonds, stock, &c.)	Amount of State tax assessed on omnibuses, hacks, &c., at 3 mills on the dollar.	Number and value of horses, mares, geldings, and mules over the age of four years.		Number and value of cows and neat cattle over four years.		Aggregate amount of money at interest taxable at the rate of 4 mills on the dollar.	Amount of State tax assessed at the rate of 4 mills on the dollar.	No. of district.
		No.	Value.	No.	Value.			
. . . . .	. . . . .	52	$2,600	7	$140	$31,300	$125 20	1
. . . . .	. . . . .	40	2,000	26	520	21,000	84 00	2
$1,200	. . . . .	72	3,600	16	320	1,700	6 80	3
. . . . .	. . . . .	448	22,400	508	10,160	28,800	115 20	4
900	$0 14	710	35,500	1,239	24,780	85,117	340 47	5
. . . . .	. . . . .	579	28,950	550	11,000	2,000	8 00	6
1,020	22	716	35,800	1,552	31,040	111,260	445 04	7
. . . . .	3 51	133	6,650	16	320	32,900	131 60	8
2,600	. . . . .	412	19,915	884	17,680	98,980	395 92	9
1,400	. . . . .	248	12,400	263	5,260	47,425	189 70	10
6,350	. . . . .	657	32,850	816	16,320	129,671	518 70	11
. . . . .	. . . . .	251	12,550	391	7,820	17,400	69 60	12
1,200	. . . . .	804	33,675	1,257	25,140	157,195	628 78	13
. . . . .	30	49	2,450	29	580	12,000	48 00	14
. . . . .	. . . . .	55	2,750	25	500	69,500	278 00	15
400	. . . . .	474	23,700	845	16,900	44,550	178 20	16
. . . . .	. . . . .	411	20,550	822	16,440	37,200	148 80	17
. . . . .	. . . . .	491	24,550	782	15,640	20,800	83 20	18
1,800	. . . . .	636	21,965	1,199	23,980	97,036	388 14	19
. . . . .	. . . . .	80	4,000	45	900	229,682	918 72	20
2,550	. . . . .	530	26,000	884	17,680	122,370	489 48	21
32,000	30	60	2,910	35	700	64,950	259 80	22
. . . . .	. . . . .	73	3,580	14	280	58,100	232 40	23
. . . . .	. . . . .	295	14,750	570	11,400	. . . . .	. . . . .	24
. . . . .	. . . . .	451	19,085	609	12,180	33,261	133 04	25
500	. . . . .	706	35,200	1,116	22,320	85,100	340 40	26
. . . . .	60	47	2,240	. . . .	. . . . .	4,800	19 20	27
600	24	675	33,740	1,270	25,400	182,591	730 36	28
. . . . .	. . . . .	145	7,360	38	760	34,250	137 00	29
1,400	. . . . .	563	27,965	1,050	21,000	35,310	141 24	30
. . . . .	. . . . .	436	21,800	854	17,080	80,600	322 40	31
. . . . .	. . . . .	43	2,120	21	420	41,000	164 00	32
. . . . .	. . . . .	690	34,500	1,200	24,000	192,045	768 18	33
. . . . .	. . . . .	409	20,450	605	12,100	69,900	279 60	34
575	. . . . .	501	25,050	796	15,920	44,850	179 40	35
400	. . . . .	469	22,800	633	12,660	37,445	149 78	36
2,850	. . . . .	293	14,650	442	8,840	61,450	245 80	37
. . . . .	. . . . .	332	16,600	664	13,280	18,100	72 40	38
. . . . .	. . . . .	297	14,850	531	10,620	15,000	60 00	39
1,800	. . . . .	286	14,300	447	8,940	96,150	384 60	40
$59,495	$5 31	14,619	$708,805	23,051	$461,030	$2,552,791	$10,211 16	

BUCKS—

TOWNSHIPS, WARDS, AND BOROUGHS.	Aggregate value of all property taxable for State purposes at the rate of 3 mills on the dollar.	Amount of State tax assessed at the rate of 3 mills on the dollar.	Aggregate number and value of all pleasure carriages and buggies, and tax at the rate of 1 per cent.		
			No.	Value.	Tax.
1. Bristol borough, First ward,			7	$315	$3 15
2. Do. Second ward,			6	270	2 70
3. Do. Third ward,			3	135	1 35
4. Bristol township,			28	1,260	12 60
5. Bedminster,	$45	$0 14	45	2,110	21 10
6. Bensalem,	1,000	3 00	56	2,780	27 80
7. Buckingham,	75	22	49	2,205	22 05
8. Doylestown borough,	1,170	3 51	21	950	9 50
9. Do. township,	1,100	3 30	73	3,455	34 55
10. Durham,			15	705	7 05
11. Falls,			33	1,675	16 75
12. Haycock,			4	250	2 50
13. Hilltown,			68	2,765	27 65
14. Hulmeville borough,	100	30	5	225	2 25
15. Langhorne borough,	900	2 70	11	500	5 00
16. Makefield, Lower,			29	1,450	14 50
17. Do. Upper,			7	325	3 25
18. Middletown,			41	1,890	18 90
19. Milford,			106	3,600	36 00
20. Morrisville borough,			14	630	6 30
21. New Britain,			90	4,890	48 90
22. New Hope borough,	100	30	13	650	6 50
23. Newtown borough,			28	1,150	11 50
24. Do. township,			13	630	6 30
25. Nockamixon,			31	1,370	13 70
26. Northampton,			66	3,300	33 00
27. Perkasie borough,	200	60	24	1,100	11 00
28. Plumstead,	80	24	104	4,705	47 05
29. Quakertown borough,			110	5,280	52 80
30. Rockhill,			109	5,030	50 30
31. Richland,			59	2,765	27 65
32. Sellersville borough,			7	350	3 50
33. Solebury,			111	4,995	49 95
34. Southampton,			37	1,850	18 50
35. Springfield,			88	3,945	39 45
36. Tinicum,			11	420	4 20
37. Warminster,			65	3,375	33 75
38. Warrington,			20	965	9 65
39. Warwick,			63	2,835	28 35
40. Wrightstown,			42	1,890	18 90
	$4,770	$14 31	1,712	$78,990	$789 90

Affirmed and subscribed before me, this 29th day of June, A. D. 1885.

E. WESLEY KEALER,
Notary Public.

Continued.

Valuation of salaries, emoluments of office, posts of profit, trades, occupations, and professions.	Aggregate value of all property taxable for county purposes, at the rate of 6 mills on the dollar.	Gold lever watches.	Silver lever watches.	Common watches.	Aggregate amount of tax on all watches.	Aggregate amount of State tax assessed.	Aggregate amount of county tax assessed at the rate of 6 mills on the dollar.	Debt of county.	No. of district.
$39,100	$375,596	30	. . .	. . .	$30 00	$158 35	$2,253 57	. . . . .	1
37,850	251,290	24	. . .	. . .	24 00	110 70	1,507 74	. . . . .	2
49,550	255,697	. . .	. . .	. . .	. . . . .	8 15	1,534 18	. . . . .	3
26,700	598,362	14	. . .	. . .	14 00	141 80	3,590 17	. . . . .	4
28,525	643,926	3	. . .	. . .	3 00	364 71	3,863 56	. . . . .	5
38,750	760,745	27	. . .	. . .	27 00	65 80	4,564 47	. . . . .	6
44,025	1,046,487	11	1	1	12 25	479 56	6,278 92	. . . . .	7
78,850	549,125	59	. . .	. . .	59 00	203 61	3,294 75	. . . . .	8
30,275	638,848	24	. . .	1	24 50	458 27	3,833 09	. . . . .	9
34,450	415,919	18	. . .	. . .	18 00	209 75	2,495 51	. . . . .	10
36,225	923,756	. . .	. . .	. . .	. . . . .	535 45	5,542 53	. . . . .	11
12,500	222,859	. . .	. . .	. . .	. . . . .	72 10	1,337 15	. . . . .	12
36,550	773,888	3	. . .	. . .	3 00	659 43	4,643 33	. . . . .	13
12,550	77,388	8	. . .	1	8 50	59 05	464 33	. . . . .	14
17,050	132,945	9	. . .	. . .	9 00	294 70	797 67	. . . . .	15
40,225	727,630	25	. . .	. . .	25 00	217 70	4,365 7	. . . . .	16
18,675	615,594	1	. . .	9	5 50	157 55	3,693 56	. . . . .	17
21,650	602,118	7	. . .	. . .	7 00	109 10	3,612 71	. . . . .	18
35,175	594,926	1	. . .	. . .	1 00	425 14	3,569 56	. . . . .	19
35,650	236,971	14	. . .	. . .	14 00	939 02	1,421 83	. . . . .	20
24,245	612,156	8	3	. . .	10 25	548 63	3,672 93	. . . . .	21
30,700	255,784	10	. . .	. . .	10 00	276 60	1,534 70	. . . . .	22
34,100	280,480	. . .	14	. . .	10 50	254 40	1,682 88	. . . . .	23
16,400	444,553	. . .	. . .	. . .	. . . . .	6 30	2,667 32	. . . . .	24
44,575	347,104	4	. . .	. . .	4 00	150 74	2,082 62	. . . . .	25
29,050	906,410	4	20	. . .	19 00	392 40	5,438 46	. . . . .	26
9,550	60,887	7	. . .	. . .	7 00	37 80	365 82	. . . . .	27
37,950	750,792	10	. . .	1	10 50	788 15	4,504 75	. . . . .	28
47,350	343,193	54	. . .	. . .	54 00	243 80	2,059 16	. . . . .	29
45,300	651,908	3	. . .	. . .	3 00	194 54	3,911 45	. . . . .	30
26,150	494,751	6	. . .	4	8 00	358 05	2,968 51	. . . . .	31
13,100	93,885	7	. . .	. . .	7 00	174 50	563 31	. . . . .	32
53,900	902,930	48	10	2	51 50	869 63	5,417 58	. . . . .	33
22,950	545,825	. . .	5	. . .	3 75	301 85	3,274 95	. . . . .	34
29,200	634,972	. . .	. . .	. . .	. . . . .	218 85	3,809 83	. . . . .	35
32,710	508,891	1	. . .	. . .	1 00	154 98	3,053 35	. . . . .	36
16,650	404,450	4	. . .	. . .	4 00	283 55	2,426 70	. . . . .	37
14,000	354,026	2	. . .	1	2 50	84 55	2,124 16	. . . . .	38
10,700	286,250	14	. . .	1	14 50	102 85	1,717 50	. . . . .	39
10,910	302,259	3	. . .	1	3 50	407 00	1,813 56	. . . . .	40
$1,223,815	$19,625,576	453	53	22	$503 75	$11,519 11	$117,753 46	$80 000 00	

ATTEST:
WESLEY HALDEMAN,
Clerk.

ISAAC C. HOBENSACK,
JOHN JOHNSON,
COMLY MICHENER,
County Commissioners.

BUTLER

Tabular Statement for the year A. D. 1885, showing the wards, boroughs, and the wards, boroughs, and townships, for county and State purposes; also, the amount the laws of this Commonwealth for all State and county purposes whatever, were bly, 28th of February, 1835; 11th of June, 1840; 15th of May, 1841, &c., to wit:

TOWNSHIPS, WARDS, AND BOROUGHS.	Number of taxables.	Value of all real estate.	Value of real estate exempt.	Aggregate value real estate taxable.	Value of all household furniture, including gold and silver plate, (exceeding $300.)
1. Adams township,	323	$243,157		$243,157	
2. Allegheuy township,	383	207,489		207,489	
3. Butler township,	353	240,066		240,066	
4. Buffalo townshi ,	392	263,492		263,492	
5. Brady township,	234	173,382		173,382	
6. Clinton township,	306	247,265		247,265	
7. Clay township,	321	238,527		238,527	
8. Centre township,	267	214,559		214,559	
9. Clearfield township,	254	187,494		187,494	
10. Cherry township,	485	233,707		233,707	
11. Connoquenessing township,	354	227,455		227,455	
12. Cranberry towuship,	265	269,713		269,713	
13. Concord township,	415	260,666		260,666	
14. Douegal towuship,	431	217,290		217,290	
15. Forward township,	322	230,937		230,937	
16. Fairview township,	633	249,033		249,033	
17. Franklin township,	300	267,586		267.586	
18. Jefferson township,	377	258,115	$606	257,509	
19. Jackson township,	325	261,855		261,855	
20. Lancaster towuship,	282	230,236		230,236	
21. Marion township,	338	2 1,344		211,344	
22. Mercer township,	258	146,488		146,488	
23. Middlesex township,	343	282,023		282,023	
24. Muddy Creek township,	258	260,312		260,312	
25. Oakland township,	314	233,471		233,471	
26. Penn township,	550	253,830		253,830	
27. Parker township,	500	237,383		237,383	
28. Summit township,	306	228,118		228,118	
29. Slippery Rock township,	340	297,812		297,812	
30. Venango township,	370	213,737		213,737	
31. Washington township,	442	253,137		253,137	
32. Winfield township,	369	222.952		222,952	
33. Worth township,	288	255,695		255,695	
34. Butler borough,	1,050	539,540		539,540	
35. Centerville borough,	152	54,437		54,437	
36. Evans City borough,	129	35,908		35,908	
37. Fairview borough,	113	37,832		37,832	
38. Harmony borough,	172	84,151		84,151	
39. Harrisville borough,	117	48,937		48,937	
40 Karns City borough,	171	19,722		19,722	
41. Millerstown borough,	247	44,115		44,115	
42. Prospect borough,	136	61,473		61,473	
43. Petrolia borough,	220	22,504		22,504	
44. Portersville borough,	65	29,954		29,954	
45. Saxonburg borough,	97	42,786		42,786	
46. Sunbury borough,	95	27,735		27,735	
47. Zelienople borough,	169	87,659		87,659	
	14,636	$8,955,079	$606	$8,954,473	

COUNTY.

townships in the county of Butler, and the gross amount of taxes levied and assessed in at which all the real and personal property, and all matter and things made taxable by valued and assessed, made and entered pursuant to the provisions in the acts of Assem-

Aggregate amount of money at interest, (including bonds, stock, &c.)	Amount of State tax assessed on omnibuses, hacks, &c., at — mills on the dollar.	Number and value of horses, mares, geldings, and mules over the age of four years.		Number and value of cows and neat cattle over four years.		Aggregate amount of money at interest taxable at the rate of 4 mills on the dollar.	Amount of State tax assessed at the rate of 4 mills on the dollar.	No. of district.
		No.	Value.	No.	Value.			
$1,400		265	$9,275	444	$6,216	$1,400	$5 60	1
		235	7,800	287	3,773			2
200		205	6,496	270	3,240	200	80	3
3,611		289	11,480	384	6,628	3,611	14 44	4
1,500		170	6,800	236	3,000	1,500	6 00	5
1,300		255	11,455	404	5,466	1,300	5 20	6
2,100		225	13,500	416	6,240	2,100	8 40	7
		233	16,300	336	6,770			8
		156	3,289	249	3,301			9
3,200		255	10,200	382	4,584	3,200	12 80	10
4,590		244	9,395	380	6,409	4,590	18 36	11
1,100		255	5,100	302	3,624	1,100	4 40	12
2,350		246	12,300	416	5,800	2,350	9 40	13
		204	7,140	291	4,060			14
4,100		259	10,300	342	5,130	4,100	16 40	15
5,190		250	8,700	375	5,20)	5,190	20 76	16
500		239	5,005	379	5,016	500	2 00	17
7,580		194	7,391	339	4,068	7,580	30 32	18
1,600		241	8,000	426	5,964	1,600	6 40	19
2,000		200	9,400	400	5,200	2,000	8 00	20
		229	5,745	343	4,146			21
1,050		150	4,392	191	2,188	1,050	4 20	22
7,735		312	12,365	365	5,684	7,735	30 94	23
33		236	8,112	372	5,609	33	13	24
5,600		215	6,450	365	5,100	5,600	22 40	25
5,840		285	12,825	365	5,110	5,840	23 36	26
2,250		212	9,540	322	4,860	2,250	9 00	27
1,600		233	6,990	356	5,696	1,600	6 40	28
6,600		231	6,930	338	4,710	6,600	26 40	29
1,850		220	7,000	371	5,194	1,850	7 40	30
15,300		229	11,450	368	4,784	15,300	61 20	31
2,400		211	6,752	335	4,020	2,400	9 60	32
8,366		218	10,000	415	5,031	8,366	33 47	33
14,500		115	4,600	89	1,335	14,500	58 00	34
		64	1,920	41	820			35
1,790		11	275	17	2,270	1,790	7 16	36
900		27	1,800	41	550	900	3 60	37
1,100		15	415	17	275	1,100	4 40	38
2,100		41	2,050	47	600	2,100	8 40	39
		30	1,895	23	460			40
		60	2,200	51	710			41
1,800		34	1,360	44	616	1,800	7 20	42
		50	2,500	41	615			43
400		35	1,400	38	570	400	1 60	44
8,000		22	825	31	961	8,000	32 00	45
		31	1,520	25	400			46
2,050		40	1,435	43	645	2,050	8 20	47
$133,585		8,176	$312,072	12,112	$172,648	$133,585	$534 34	

BUTLER—

TOWNSHIPS, WARDS, AND BOROUGHS.	Aggregate value of all property taxable for State purposes at the rate of — mills on the dollar.	Amount of State tax assessed at the rate of — mills on the dollar.	Aggregate number and value of all pleasure carriages and buggies, and tax at the rate of 1 per cent.		
			No.	Value.	Tax.
1. Adams township,			27	$575	$5 75
2. Allegheny township,			48	1,195	11 95
3. Butler township,			38	745	7 45
4. Buffalo township,			73	2,220	22 20
5. Brady township,			35	810	8 10
6. Clinton township,			65	1,225	12 25
7. Clay township,			39	1,270	12 70
8. Centre township,			41	1,310	13 10
9. Clearfield township,			22	480	4 80
10. Cherry township,			47	2,020	20 20
11. Connoquenessing township,			91	2,400	24 00
12. Cranberry township,			61	1,015	10 15
13. Concord township,			43	885	8 85
14. Donegal township,			32	730	7 30
15. Forward township,			76	1,945	19 45
16. Fairview township,			60	1,670	16 70
17. Franklin township,			41	700	7 00
18. Jefferson township,			28	597	5 97
19. Jackson township,			16	780	7 80
20. Lancaster township,			94	2,340	23 40
21. Marion township,			18	235	2 35
22. Mercer township,			17	665	6 65
23. Middlesex township,			68	1,530	15 30
24. Muddy Creek township,			74	2,260	22 60
25. Oakland township,			25	630	6 30
26. Penn township,			80	2,140	21 40
27. Parker township,			18	625	6 25
28. Summit township,			44	595	5 95
29. Slippery Rock township,			34	795	7 95
30. Venango township,			39	1,350	13 50
31. Washington township,			28	840	8 40
32. Winfield township,			43	585	5 85
33. Worth township,			24	397	3 97
34. Butler borough,			61	2,250	22 50
35. Centerville borough,			19	505	5 05
36. Evans City borough,			6	170	1 70
37. Fairview borough,			15	710	7 10
38. Harmony borough,			18	540	5 40
39. Harrisville borough,			26	690	6 90
40. Karns City borough,			15	525	5 25
41. Millerstown borough,			33	870	8 70
42. Prospect borough,			13	405	4 05
43. Petrolia borough,			31	975	9 75
44. Portersville borough,			21	760	7 60
45. Saxonburg borough,			10	220	2 20
46. Sunbury borough,			12	370	3 70
47. Zelienople borough,			16	365	3 65
			1,783	$47,114	$471 14

Sworn and subscribed before me, this 3d day of June, A. D. 1885.

R. McELVAIN,
Clerk of Quarter Sessions.

Continued.

Valuation of salaries, emoluments of office, posts of profit, trades, occupations, and professions.	Aggregate value of all property taxable for county purposes at the rate of 7 mills on the dollar.	Gold lever watches.	Silver lever watches.	Common watches.	Aggregate amount of tax on all watches.	Aggregate amount of State tax assessed.	Aggregate amount of county tax assessed at the rate of 7 mills on the dollar.	Debt of county.	No. of district.
$1,475	$260,123	. . .	1	. . .	$0 75	$12 10	$1,820 86	. . . . .	1
7,330	226,392	. . .	. . .	7	3 50	15 45	1,584 74	. . . . .	2
4,250	254,052	. . .	. . .	2	1 00	9 25	1,778 36	. . . . .	3
3,160	284,760	1	. . .	5	3 50	40 15	1,993 32	. . . . .	4
1,800	184,982	. . .	1	1	1 25	15 35	1,294 87	. . . . .	5
5,530	269,716	. . .	. . .	. . .	. . . . .	17 45	1,888 01	. . . . .	6
5,200	263,467	. . .	. . .	. . .	. . . . .	21 10	1,844 26	. . . . .	7
2,880	240,509	. . .	. . .	1	50	18 60	1,683 56	. . . . .	8
2,160	196,244	. . .	. . .	. . .	. . . . .	4 80	1,373 71	. . . . .	9
8,240	256,731	. . .	. . .	7	3 50	36 50	1,797 11	. . . . .	10
3,875	247,134	. . .	. . .	3	1 50	43 86	1,729 94	. . . . .	11
1,620	280,057	1	. . .	3	2 50	17 05	1,960 40	. . . . .	12
6,000	284,766	. . .	. . .	9	4 50	22 75	1,993 36	. . . . .	13
12,220	240,710	. . .	. . .	. . .	. . . . .	7 30	1,684 97	. . . . .	14
4,620	250,987	. . .	. . .	1	50	36 35	1,756 91	. . . . .	15
15,000	277,933	1	12	12	16 00	53 46	1,945 53	. . . . .	16
140	277,747	. . .	1	. . .	75	9 75	1,944 23	. . . . .	17
4,650	273,618	. . .	. . .	2	1 00	39 29	1,915 33	. . . . .	18
3,090	278,909	. . .	. . .	. . .	. . . . .	14 20	1,952 36	. . . . .	19
2,725	247,561	. . .	2	. . .	1 50	32 90	1,732 92	. . . . .	20
1,470	222,705	. . .	. . .	1	50	2 85	1,558 94	. . . . .	21
7,965	161,033	. . .	. . .	1	50	11 35	1,127 23	. . . . .	22
10,560	310,682	. . .	. . .	3	1 50	47 74	2,174 42	. . . . .	23
2,080	276,113	. . .	. . .	1	50	23 23	1,932 79	. . . . .	24
6,300	251,321	. . .	. . .	. . .	. . . . .	28 70	1,759 24	. . . . .	25
21,300	293,065	. . .	3	13	8 75	53 51	2,051 46	. . . . .	26
15,040	266,823	8	. . .	6	11 00	26 25	1,867 76	. . . . .	27
1,122	241,926	. . .	1	. . .	75	13 10	1,693 48	. . . . .	28
2,200	311,652	. . .	. . .	1	50	34 85	2,181 56	. . . . .	29
3,480	229,411	. . .	. . .	3	1 50	22 40	1,605 88	. . . . .	30
7,750	277,121	. . .	. . .	6	3 00	72 60	1,939 85	. . . . .	31
3,750	237,474	. . .	1	. . .	70	16 15	1,662 32	. . . . .	32
800	271,526	. . .	. . .	. . .	. . . . .	37 43	1,900 68	. . . . .	33
37,440	582,915	41	. . .	. . .	41 00	121 50	4,080 40	. . . . .	34
3,240	60,417	1	3	. . .	3 25	8 30	422 91	. . . . .	35
3,391	41,844	. . .	3	4	4 25	13 11	292 90	. . . . .	36
3,000	43,182	1	7	11	11 75	22 45	302 27	. . . . .	37
3,880	88,721	2	. . .	11	7 50	17 30	621 04	. . . . .	38
2,760	54,347	. . .	. . .	13	6 50	21 80	380 43	. . . . .	39
5,610	27,687	. . .	14	4	12 50	17 75	193 80	. . . . .	40
8,750	55,775	7	8	7	16 50	25 20	390 42	. . . . .	41
3,050	66,499	2	. . .	. . .	2 00	13 25	465 49	. . . . .	42
9,000	34,619	23	3	3	26 75	36 50	242 33	. . . . .	43
1,980	33,904	. . .	. . .	7	3 50	12 70	237 32	. . . . .	44
3,055	47,627	. . .	. . .	. . .	. . . . .	34 20	333 38	. . . . .	45
2,350	32,005	. . .	1	4	2 75	6 45	224 04	. . . . .	46
9,680	99,419	. . .	4	12	9 00	22 85	695 93	. . . . .	47
$276,968	$9,716,161	88	65	164	$218 70	$1,224 18	$68,013 13	. . . . .	

ATTEST:
F. M. SHIRA,
Clerk.

JOHN M. TURNER,
J. C. BREADER,
J. C. KELLEY,
County Commissioners.

CAMBRIA

Tabular Statement for the year A. D. 1885, showing the wards, boroughs, and townships, for county and State purposes; also, sessed in the wards, boroughs, and townships, for county and State purposes; also, taxable by the laws of this Commonwealth for all State and county purposes whatacts of Assembly, 28th of February, 1865; 11th of June, 1840; 11th of May, 1841, &c,

TOWNSHIPS, WARDS, AND BOROUGHS.	Number of taxables.	Value of all real estate.	Value of real estate exempt.	Aggregate value real estate taxable.	Value of all household furniture, including gold and silver plate, (exceeding $300.)
1. Adams township,	290	$84,790	.....	$84,790	.....
2. Allegheny township,	298	123,634	.....	123,634	.....
3. Barr township,	258	71,744	.....	71,744	.....
4. Blacklick township,	172	49,709	.....	49,709	.....
5. Cambria borough, First ward,	329	46,820	.....	46,820	.....
6. Do. do. Second ward,	422	65,216	.....	65,216	.....
7. Do. township,	346	141,612	.....	141,612	.....
8. Carrolltown borough,	142	40,669	.....	40,669	.....
9. Carroll township,	275	106,676	.....	106,676	.....
10. Chest Springs borough,	102	15,908	.....	15,908	.....
11. Chest township,	141	32,729	.....	32,729	.....
12. Clearfield township,	317	70,632	.....	70,632	.....
13. Conemaugh borough, First ward,	532	85,825	.....	85,825	.....
14. Do. do. Second ward,	448	196,390	.....	196,390	.....
15. Do. township,	167	55,207	.....	55,207	.....
16. Coopersdale borough,	126	38,420	.....	38,420	.....
17. Croyle township,	447	92,004	.....	92,004	.....
18. Dean township,	78	27,371	.....	27,371	.....
19. East Conemaugh borough,	253	85,035	.....	85,035	.....
20. Ebensburg, East ward,	153	31,965	.....	31,965	.....
21. Do. West ward,	223	83,579	.....	83,579	$725
22. Elder township,	133	31,445	.....	31,445	.....
23. Franklin borough,	178	55,255	.....	55,255	.....
24. Gallitzin borough,	442	82,200	.....	82,200	.....
25. Do. township,	139	68,465	.....	68,465	.....
26. Grubbtown borough,	110	21,988	.....	21,988	.....
27. Jackson township,	258	95,636	.....	95,636	.....
28. Johnstown borough, First ward,	521	190,510	.....	190,510	.....
29. Do. do. Second ward,	326	199,800	.....	199,800	400
30. Do. do. Third ward	305	177,000	.....	177,000	.....
31. Do. do. Fourth ward,	249	99,230	.....	99,230	.....
32. Do. do. Fifth ward,	388	91,240	.....	91,240	.....
33. Do. do. Sixth ward,	332	77,976	.....	77,976	200
34. Do. do. Seventh ward,	286	47,781	.....	47,781	150
35. Lilly's borough,	145	15,350	.....	15,350	.....
36. Loretto borough,	89	25,710	.....	25,710	.....
37. Millville borough, First ward,	375	113,490	.....	113,490	.....
38. Do. do. Second ward,	234	502,720	.....	502,720	.....
39. Munster township,	167	41,630	.....	41,630	.....
40. Portage township,	271	56,178	.....	56,178	.....
41. Prospect borough,	171	27,077	.....	27,077	.....
42. Reade township,	388	98,825	.....	98,825	.....
43. Richland township,	267	97,247	.....	97,247	.....
44. Stony Creek township,	326	83,785	.....	83,785	.....
45. Summerhill township,	195	54,871	.....	54,871	.....
46. Susquehanna township,	264	80,465	.....	80,465	.....
47. Taylor township, East,	177	64,295	.....	64,295	.....
48. Do. do. West,	252	84,689	.....	84,689	.....
49. Tunnelhill borough,	129	15,605	.....	15,605	.....
50. Washington township,	348	142,366	.....	142,366	36,000
51. White township,	114	43,593	.....	43,593	.....
52. Wilmore borough,	114	18,630	.....	18,630	.....
53. Woodvale borough,	249	189,315	.....	189,315	.....
54. Yoder township, Upper,	173	77,048	.....	77,048	.....
55. Do. do. Lower,	467	127,185	.....	127,185	.....
	14,101	$4,744,535	.....	$4,744,535	$37,475

COUNTY.

townships in the county of Cambria, and the gross amount of taxes levied and as-
the amount at which all the real and personal property, and all matter and things made
ever, were valued and assessed, made and entered pursuant to the provisions in the
to wit:

Aggregate amount of money at interest, (including bonds, stock, &c.)	Amount of State tax assessed on omnibuses, hacks, &c., at 3 mills on the dollar.	Number and value of horses, mares, geldings, and mules over the age of four years.		Number and value of cows and neat cattle over four years.		Aggregate amount of money at interest taxable at the rate of 4 mills on the dollar.	Amount of State tax assessed at the rate of 4 mills on the dollar.	No. of district.
		No.	Value.	No.	Value.			
$1,850		217	$5,946	293	$3,516	$1,850	$7 40	1
4,945		265	8,975	310	3,410	4,945	19 78	2
400		120	2,760	220	2,220	400	1 60	3
		98	2,410	163	1,630			4
		15	650	31	314			5
		8	120	22	220			6
		244	5,870	372	3,720			7
410		33	915	69	690	410	1 64	8
400		178	5,595	358	3,580	400	1 60	9
		22	595	31	310			10
5,050		101	3,410	146	1,920	5,050	20 20	11
825		253	8,799	324	3,708	825	3 30	12
		22	545	15	150			13
	$0 90	42	2,200	26	260			14
		75	2,125	147	1,764			15
		19	625	13	156			16
		137	5,280	223	3,198			17
		46	1,675	50	524			18
500		6	230	19	225	500	2 00	19
	1 35	45	1,205	42	504			20
1,420		23	830	59	590	1,420	5 68	21
		108	3,742	143	1,616			22
		5	130	31	310			23
		38	1,140	90	1,080			24
		73	2,400	75	750			25
		9	585	15	300			26
100		219	6,180	264	2,640	100	40	27
	72	54	1,575	5	50			28
		15	420					29
	68	54	1,610	4	48			30
		34	885	6	90			31
		25	990	24	240			32
300		10	335	8	135	300	1 20	33
		10	235	32	320			34
		24	535	30	300			35
300		23	545	28	330	300	1 20	36
		34	1,020	9	180			37
		90	2,700	3	36			38
200		109	3,407	168	1,850	200	80	39
		88	1,920	106	1,060			40
		2	30	9	90			41
300	12	161	6,200	232	2,320	300	1 20	42
7,065		148	5,886	315	3,780	7,065	28 26	43
		67	1,955	138	1,969			44
		103	3,885	164	1,640			45
		160	4,525	260	2,600			46
		68	1,680	117	1,170			47
200		101	2,675	168	1,680	200	80	48
		7	140	22	308			49
		124	3,645	175	1,750			50
		81	3,670	112	1,158			51
		11	265	23	230			52
	5 85	63	2,350	16	160			53
500		100	2,020	130	1,561	500	2 00	54
		41	1,930	42	475			55
$24,765	$9 62	4,225	$131,920	5,897	$64,835	$24,765	$99 06	

CAMBRIA—

TOWNSHIPS, WARDS, AND BOROUGHS.	Aggregate value of all property taxable for State purposes at the rate of 3 mills on the dollar.	Amount of State tax assessed at the rate of 3 mills on the dollar.	Aggregate number and value of all pleasure carriages and buggies, and tax at the rate of 1 per cent.		
			No.	Value.	Tax.
1. Adams township,	.....	.....	55	$1,208	$12 08
2. Allegheny township,	.....	.....	6	140	1 40
3. Barr township,	.....	.....	.....	.....	.....
4. Blacklick township,	.....	.....	.....	.....	.....
5. Cambria borough, First ward,	.....	.....	.....	.....	.....
6. Do. do. Second ward,	.....	.....	.....	.....	.....
7. Do. township,	.....	.....	1	20	20
8. Carrolltown borough,	.....	.....	3	80	80
9. Carroll township,	.....	.....	2	35	35
10. Chest Springs borough,	.....	.....	.....	.....	.....
11. Chest township,	.....	.....	.....	.....	.....
12. Clearfield township,	.....	.....	.....	.....	.....
13. Conemaugh borough, First ward,	.....	.....	1	15	15
14. Do. do. Second ward,	$300	$0 90	.....	.....	.....
15. Do. township,	.....	.....	7	145	1 45
16. Coopersdale borough,	.....	.....	.....	.....	.....
17. Croyle township,	.....	.....	11	225	2 25
18. Dean township,	.....	.....	.....	.....	.....
19. East Conemaugh borough,	.....	.....	3	70	70
20. Ebensburg, East ward,	450	1 35	.....	.....	.....
21. Do. West ward,	725	2 17	15	585	5 85
22. Elder township,	.....	.....	.....	.....	.....
23. Franklin borough,	.....	.....	5	125	1 25
24. Gallitzin borough,	.....	.....	.....	.....	.....
25. Do. township,	.....	.....	.....	.....	.....
26. Grubbtown borough,	.....	.....	.....	.....	.....
27. Jackson township,	.....	.....	.....	.....	.....
28. Johnstown borough, First ward,	240	72	5	125	1 25
29. Do. do. Second ward,	400	1 20	7	175	1 75
30. Do. do. Third ward,	.....	.....	5	125	1 25
31. Do. do. Fourth ward,	225	68	3	75	75
32. Do. do. Fifth ward,	.....	.....	.....	.....	.....
33. Do. do. Sixth ward,	200	60	1	25	25
34. Do. do. Seventh ward,	150	45	.....	.....	.....
35. Lilly's borough,	.....	.....	.....	.....	.....
36. Loretto borough,	.....	.....	.....	.....	.....
37. Millville borough, First ward,	.....	.....	1	25	25
38. Do. do. Second ward,	.....	.....	.....	.....	.....
39. Munster township,	.....	.....	13	220	2 20
40. Portage township,	.....	.....	9	90	90
41. Prospect borough,	.....	.....	.....	.....	.....
42. Reade township,	40	12	17	395	3 95
43. Richland township,	.....	.....	27	1,025	10 25
44. Stony Creek township,	.....	.....	.....	.....	.....
45. Summerhill township,	.....	.....	.....	.....	.....
46. Susquehanna township,	.....	.....	.....	.....	.....
47. Taylor township, East,	.....	.....	.....	.....	.....
48. Do. do. West,	.....	.....	.....	.....	.....
49. Tunnelhill borough,	.....	.....	.....	.....	.....
50. Washington township,	36,000	108 00	.....	.....	.....
51. White township,	.....	.....	.....	.....	.....
52. Wilmore borough,	.....	.....	.....	.....	.....
53. Woodvale borough,	1,950	5 85	1	25	25
54. Yoder township, Upper,	.....	.....	.....	.....	.....
55. Do. do. Lower,	.....	.....	1	25	25
	$40,680	$122 04	199	$4,978	$49 78

Sworn and subscribed before me, this 1st day of June, A. D. 1885.

H. A. SHOEMAKER,
Prothonotary.

Continued.

Valuation of salaries, emoluments of office, posts of profit, trades, occupations, and professions.	Aggregate value of all property taxable for county purposes at the rate of 12 mills on the dollar.	Gold lever watches.	Silver lever watches.	Common watches.	Aggregate amount of tax on all watches.	Aggregate amount of State tax assessed.	Aggregate amount of county tax assessed at the rate of 12 mills on the dollar.	Debt of county.	No. of district.
$1,770	$97,230	1	. . .	1	$1 50	$20 98	$1,166 76	. . . . .	1
2,780	138,939	5	4	1	8 50	29 68	1,667 27	. . . . .	2
1,140	77,864	. . .	. . .	. . .	. . . . .	1 60	934 37	. . . . .	3
925	54,674	. . .	. . .	. . .	. . . . .	. . . . .	656 09	. . . . .	4
7,715	55,499	. . .	. . .	. . .	. . . . .	. . . . .	665 99	. . . . .	5
9,864	75,310	. . .	. . .	. . .	. . . . .	. . . . .	905 04	. . . . .	6
1,625	152,827	. . .	. . .	. . .	. . . . .	20	1,833 92	. . . . .	7
3,285	45,604	. . .	. . .	. . .	. . . . .	2 44	552 28	. . . . .	8
2,275	118,161	. . .	. . .	. . .	. . . . .	1 95	1,417 93	. . . . .	9
2,025	18,903	. . .	. . .	. . .	. . . . .	. . . . .	226 06	. . . . .	10
930	38,989	. . .	. . .	. . .	. . . . .	20 20	467 87	. . . . .	11
2,210	85,249	. . .	. . .	. . .	. . . . .	3 30	1,022 99	. . . . .	12
12,115	98,650	. . .	. . .	. . .	. . . . .	15	1,183 80	. . . . .	13
8,895	207,745	. . .	. . .	. . .	. . . . .	90	2,492 94	. . . . .	14
1,770	61,011	. . .	. . .	. . .	. . . . .	1 45	732 13	. . . . .	15
2,730	41,931	6	. . .	. . .	6 00	6 00	503 17	. . . . .	16
9,180	109,857	. . .	. . .	. . .	. . . . .	2 25	1,318 64	. . . . .	17
765	30,335	. . .	. . .	. . .	. . . . .	. . . . .	364 02	. . . . .	18
7,173	92,733	4	3	. . .	4 75	7 45	1,112 80	. . . . .	19
3,095	36,769	4	. . .	. . .	4 00	5 35	441 23	. . . . .	20
6,265	92,474	21	. . .	. . .	21 00	34 70	1,109 79	. . . . .	21
1,620	38,423	2	. . .	. . .	2 00	2 00	461 08	. . . . .	22
3,975	59,795	. . .	. . .	. . .	. . . . .	1 25	717 54	. . . . .	23
11,395	95,815	. . .	. . .	. . .	. . . . .	. . . . .	1,149 78	. . . . .	24
1,975	73,590	. . .	. . .	. . .	. . . . .	. . . . .	883 08	. . . . .	25
2,335	25,208	. . .	. . .	. . .	. . . . .	. . . . .	302 50	. . . . .	26
1,295	105,751	. . .	. . .	. . .	. . . . .	40	1,269 01	. . . . .	27
16,980	209,240	33	. . .	2	34 00	35 97	2,510 88	. . . . .	28
14,395	215,190	27	. . .	. . .	27 00	29 95	2,582 28	. . . . .	29
9,575	188,748	6	. . .	. . .	6 00	7 93	2,267 50	. . . . .	30
6,845	107,125	18	. . .	17	26 50	27 27	1,285 50	. . . . .	31
16,950	109,420	. . .	. . .	. . .	. . . . .	. . . . .	1,313 04	. . . . .	32
6,320	84,985	3	. . .	. . .	3 00	5 05	1,019 82	. . . . .	33
6,710	55,196	2	. . .	. . .	2 00	2 45	662 35	. . . . .	34
3,450	19,635	2	. . .	. . .	2 00	2 00	235 62	. . . . .	35
2,065	28,650	5	. . .	1	5 50	6 70	343 80	. . . . .	36
9,560	124,275	2	. . .	. . .	2 00	2 25	1,491 30	. . . . .	37
6,200	511,656	1	. . .	. . .	1 00	1 00	6,139 87	. . . . .	38
1,185	48,292	. . .	. . .	. . .	. . . . .	3 00	579 50	. . . . .	39
4,605	63,853	. . .	. . .	. . .	. . . . .	90	766 24	. . . . .	40
3,060	30,257	. . .	. . .	. . .	. . . . .	. . . . .	363 08	. . . . .	41
5,555	113,295	. . .	. . .	. . .	. . . . .	5 27	1,359 54	. . . . .	42
3,335	111,223	. . .	. . .	. . .	. . . . .	38 51	1,334 68	. . . . .	43
3,025	90,734	. . .	. . .	. . .	. . . . .	. . . . .	1,088 81	. . . . .	44
855	61,251	. . .	. . .	. . .	. . . . .	. . . . .	735 01	. . . . .	45
2,145	89,735	. . .	. . .	. . .	. . . . .	. . . . .	1,076 82	. . . . .	46
2,645	69,790	. . .	. . .	. . .	. . . . .	. . . . .	837 48	. . . . .	47
4,225	93,269	. . .	. . .	. . .	. . . . .	80	1,119 23	. . . . .	48
2,780	18,833	. . .	. . .	. . .	. . . . .	. . . . .	226 00	. . . . .	49
5,540	189,301	. . .	. . .	. . .	. . . . .	108 00	2,272 61	. . . . .	50
1,500	49,921	. . .	. . .	. . .	. . . . .	. . . . .	599 05	. . . . .	51
2,145	21,270	3	. . .	. . .	3 00	3 00	255 24	. . . . .	52
6,810	198,660	3	1	. . .	3 75	9 85	2,383 92	. . . . .	53
2,090	82,719	. . .	. . .	. . .	. . . . .	2 00	992 63	. . . . .	54
7,195	136,810	. . .	. . .	. . .	. . . . .	25	1,641 72	. . . . .	55
$268,872	$5,252,815	148	8	22	$165 00	$445 90	$63,041 56	$30,000	

ATTEST:
W. H. McMULLEN,
Clerk.

JOHN KIRBY,
JAMES CORTLOW,
D. HAMILTON,
County Commissioners.

CAMERON

Tabular Statement for the year A. D. 1885, showing the wards, boroughs, and the wards, boroughs, and townships, for county and State purposes; also, the amount by the laws of this Commonwealth for all State and county purposes whatever, Assembly, 28th of February, 1835; 11th of June, 1840; 15th of May, 1841, &c.,

TOWNSHIPS, WARDS, AND BOROUGHS.	Number of taxables.	Value of all real estate.	Value of real estate exempt.	Aggregate value real estate taxable.	Value of all household furniture, including gold and silver plate, (exceeding $300.)
1. Emporium borough,	352	$146,913	$25,000	$121,913	.....
2. Shippen township,	361	226,929	6,900	220,629	.....
3. Portage township,	56	30,609	.....	30,609	.....
4. Lumber township,	190	113,631	9,000	104,630	.....
5. Gibson township,	216	123,097	1,000	122,097	.....
6. Driftwood borough,	108	38,455	5,000	33,455	.....
7. Grove township,	145	83,195	.....	83,195	.....
	1,428	$762,609	$46,900	$716,523	.....

TOWNSHIPS, WARDS, AND BOROUGHS.	Aggregate value of all property taxable for State purposes at the rate of - mills on the dollar.	Amount of State tax assessed at the rate of - mills on the dollar.	Aggregate number and value of all pleasure carriages and buggies, and tax at the rate of 1 per cent.		
			No.	Value.	Tax.
1. Emporium borough,	.....	.....	2	$80	$0 80
2. Shippen township,	.....	.....	5	230	2 30
3. Portage township,	.....	.....	2	100	1 00
4. Lumber township,	.....	.....	.....	.....	.....
5. Gibson township,	.....	.....	10	260	2 60
6. Driftwood borough,	.....	.....	.....	.....	.....
7. Grove township,	.....	.....	4	140	1 40
	.....	.....	23	$810	$8 10

Sworn and subscribed before me, this 25th day of June, A. D. 1885.

T. B. LLOYD,
Prothonotary.

COUNTY.

townships in the county of Cameron, and the gross amount of taxes levied and assessed in at which all the real and personal property, and all matter and things made taxable were valued and assessed, made and entered pursuant to the provisions in the acts of to wit :

Aggregate amount of money at interest, (including bonds, stock, &c.)	Amount of State tax assessed on omnibuses, hacks, &c., at — mills on the dollar.	Number and value of horses, mares, geldings, and mules over the age of four years.		Number and value of cows and neat cattle over four years.		Aggregate amount of money at interest taxable at the rate of 4 mills on the dollar.	Amount of State tax assessed at the rate of 4 mills on the dollar.	No. of district.
		No.	Value.	No.	Value.			
$10,469	. . . . .	44	$1,170	50	$590	$10,469	$41 88	1
3,375	. . . . .	228	7,815	200	2,759	3,375	13 50	2
. . . . .	. . . . .	26	1,020	20	238	. . . . .	. . . . .	3
. . . . .	. . . . .	115	2,864	91	1,140	. . . . .	. . . . .	4
. . . . .	. . . . .	103	3,305	153	1,888	. . . . .	. . . . .	5
. . . . .	. . . . .	16	490	34	408	. . . . .	. . . . .	6
500	. . . . .	50	2,120	93	1,304	500	2 00	7
$14,344	. . . . .	582	$18,784	646	$8,377	$14,344	$54 38	

Valuation of salaries, emoluments of office, posts of profit, trades, occupations, and professions.	Aggregate value of all property taxable for county purposes at the rate of 12½ mills on the dollar.	Gold lever watches.	Silver lever watches.	Common watches.	Aggregate amount of tax on all watches.	Aggregate amount of State tax assessed.	Aggregate amount of county tax assessed at the rate of 12½ mills on the dollar.	Debt of county.	No. of district.
$20,625	$123,673	32	. . .	. . .	$32 00	$73 88	$1,812 83	. . . . .	1
11,300	231,203	18	. . .	. . .	18 00	31 50	2,890 04	. . . . .	2
2,450	30,609	5	2	. . .	6 00	7 00	413 24	. . . . .	3
8,260	108,634	7	. . .	. . .	7 00	7 00	1,461 18	. . . . .	4
6,605	127,290	4	7	. . .	7 50	10 10	1,591 15	. . . . .	5
5,790	34,353	33	. . .	. . .	33 00	33 00	519 33	. . . . .	6
4,355	86,619	2	. . .	. . .	2 00	4 00	1,137 18	. . . . .	7
$59,385	$742,381	101	9	. . .	$105 50	$166 48	$9,823 96	. . . . .	

ATTEST :
H. H. MULLIN,
Clerk.

J. R. BUCKWALTER,
J. A. WYKOFF,
J. G. DUNKELMAN,
County Commissioners.

CARBON

Tabular Statement for the year A. D. 1885, showing the wards, boroughs, and the wards, boroughs, and townships, for county and State purposes; also, the amount by the laws of this Commonwealth for all State and county purposes whatever, Assembly, 28th of February, 1835; 11th of June, 1840; 15th of May, 1841, &c.,

TOWNSHIPS, WARDS, AND BOROUGHS.	Number of taxables.	Value of all real estate.	Value of real estate exempt.	Aggregate value real estate taxable.	Value of all household furniture, including gold and silver plate, (exceeding $300.)
1. Banks township,	1,300	. . . . .	. . . . .	$230,819	. . . . .
2. East Mauch Chunk borough,	541	. . . . .	. . . . .	139,838	$550
3. East Penn township,	234	. . . . .	. . . . .	108,388	. . . . .
4. Franklin township,	458	. . . . .	. . . . .	110,528	. . . . .
5. Kidder township,	289	. . . . .	. . . . .	81,114	. . . . .
6. Lehighton borough,	635	. . . . .	. . . . .	218,193	1,263
7. Lansford borough,	610	. . . . .	. . . . .	243,685	. . . . .
8. Lausanne township,	47	. . . . .	. . . . .	12,515	. . . . .
9. Lehigh township,	108	. . . . .	. . . . .	27,490	. . . . .
10. Lower Towamensing township,	479	. . . . .	. . . . .	146,877	. . . . .
11. Mahoning township,	470	. . . . .	. . . . .	220,883	. . . . .
12. Mauch Chunk borough,	1,107	. . . . .	. . . . .	458,179	9,050
13. Do. township,	1,005	. . . . .	. . . . .	474,748	. . . . .
14. Packer township,	173	. . . . .	. . . . .	62,677	. . . . .
15. Penn Forest township,	130	. . . . .	. . . . .	37,313	. . . . .
16. Parryville borough,	173	. . . . .	. . . . .	79,558	. . . . .
17. Towamensing township,	244	. . . . .	. . . . .	80,097	. . . . .
18. Weatherly borough,	716	. . . . .	. . . . .	137,648	. . . . .
19. Weissport borough,	128	. . . . .	. . . . .	43,242	. . . . .
	8,747	. . . . .	. . . . .	$2,913,742	$10,863

COUNTY.

townships in the county of Carbon, and the gross amount of taxes levied and assessed in at which all the real and personal property, and all matter and things made taxable were valued and assessed, made and entered pursuant to the provisions in the acts of to wit :

Aggregate amount of money at interest, (including bonds, stock, &c.)	Amount of State tax assessed on omnibuses, hacks, &c., at — mills on the dollar.	Number and value of horses, mares, geldings, and mules over the age of four years.		Number and value of cows and neat cattle over four years.		Aggregate amount of money at interest taxable at the rate of 4 mills on the dollar.	Amount of State tax assessed at the rate of 4 mills on the dollar.	No. of district.
		No.	Value.	No.	Value.			
. . . . .	. . . . .	191	$7,113	57	$570	$1,000	$4 00	1
. . . . .	. . . . .	38	1,090	15	150	. . . . .	. . . . .	2
. . . . .	. . . . .	179	4,320	179	1,790	1,100	4 40	3
. . . . .	. . . . .	178	5,585	189	1,890	. . . . .	. . . . .	4
. . . . .	. . . . .	90	2,650	100	1,300	. . . . .	. . . . .	5
. . . . .	. . . . .	95	2,659	45	449	. . . . .	. . . . .	6
. . . . .	. . . . .	133	4,245	34	320	. . . . .	. . . . .	7
. . . . .	. . . . .	20	1,050	14	210	. . . . .	. . . . .	8
. . . . .	. . . . .	71	1,420	10	610	. . . . .	. . . . .	9
. . . . .	. . . . .	213	5,189	221	2,210	3,015	12 06	10
. . . . .	. . . . .	264	4,830	325	3,250	. . . . .	. . . . .	11
. . . . .	. . . . .	121	2,900	13	135	. . . . .	. . . . .	12
. . . . .	. . . . .	216	10,540	91	910	. . . . .	. . . . .	13
. . . . .	. . . . .	131	3,057	149	1,868	. . . . .	. . . . .	14
. . . . .	. . . . .	111	2,475	86	860	. . . . .	. . . . .	15
. . . . .	. . . . .	33	657	37	371	. . . . .	. . . . .	16
. . . . .	. . . . .	185	4,023	194	1,920	. . . . .	. . . . .	17
. . . . .	. . . . .	116	1,700	63	630	. . . . .	. . . . .	18
. . . . .	. . . . .	36	870	3	45	. . . . .	. . . . .	19
. . . . .	. . . . .	2,491	$66,373	1,825	$19,488	$5,115	$20 46	

CARBON—

TOWNSHIPS, WARDS, AND BOROUGHS.	Aggregate value of all property taxable for State purposes at the rate of 3 mills on the dollar.	Amount of State tax assessed at the rate of 3 mills on the dollar.	Aggregate number and value of all pleasure carriages and buggies, and tax at the rate of 1 per cent.		
			No.	Value.	Tax.
1. Banks township,	.....	.....	25	$545	$5 45
2. East Mauch Chunk borough,	$550	$1 65	6	130	1 30
3. East Penn township,	.....	.....	71	1,045	10 45
4. Franklin township,	.....	.....	23	565	5 65
5. Kidder township,	.....	.....	.....	.....	.....
6. Lehighton borough,	1,263	3 79	38	871	8 71
7. Lansford borough,	.....	.....	10	150	1 50
8. Lausanne township,	.....	.....	2	75	75
9. Lehigh township,	.....	.....	.....	.....	.....
10. Lower Towamensing township,	.....	.....	23	1,017	10 17
11. Mahoning township,	.....	.....	34	675	6 75
12. Mauch Chunk borough,	9,050	27 15	59	1,937	19 37
13. Do. township,	.....	.....	32	415	4 15
14. Packer township,	.....	.....	2	50	50
15. Penn Forest township,	.....	.....	11	200	2 00
16. Parryville borough,	.....	.....	11	204	2 04
17. Towamensing township,	.....	.....	14	240	2 40
18. Weatherly borough,	.....	.....	11	212	2 12
19. Weissport borough,	.....	.....	14	290	2 90
	$10,863	$32 59	386	$8,621	$86 21

Certified and subscribed before me, this 25th day of July, A. D. 1885.

Continued.

Valuation of salaries, emoluments of office, posts of profit, trades, occupations, and professions.	Aggregate value of all property taxable for county purposes, at the rate of 3 mills on the dollar.	Gold lever watches.	Silver lever watches.	Common watches.	Aggregate amount of tax on all watches.	Aggregate amount of State tax assessed.	Aggregate amount of county tax assessed at the rate of 3 mills on the dollar.	Debt of county.	No. of district.
$97,000	$336,027	3	8	9	$13 50	$22 95	$1,008 08	. . . . .	1
48,315	190,073	8	12	4	19 00	21 95	570 28	. . . . .	2
10,230	125,773	. . .	. . .	. . .	. . . . .	14 85	377 32	. . . . .	3
26,885	145,453	1	3	. . .	3 25	8 90	436 36	. . . . .	4
21,000	106,064	1	. . .	1	1 50	1 50	318 19	. . . . .	5
56,075	279,510	3	14	. . .	13 50	26 00	838 53	. . . . .	6
49,000	297,400	. . .	. . .	. . .	. . . . .	1 50	892 22	. . . . .	7
1,570	15,420	8	1	. . .	3 75	4 50	46 26	. . . . .	8
6,336	35,856	. . .	. . .	. . .	. . . . .	. . . . .	107 57	. . . . .	9
25,267	180,560	. . .	2	. . .	1 50	23 78	541 67	. . . . .	10
25,425	255,063	. . .	. . .	. . .	. . . . .	6 75	765 19	. . . . .	11
109,109	581,310	35	94	48	129 50	176 02	1,743 93	. . . . .	12
70,750	557,368	1	2	. . .	2 50	6 65	1,672 07	. . . . .	13
7,415	75,137	. . .	2	. . .	1 50	2 00	225 41	. . . . .	14
9,425	50,273	. . .	. . .	. . .	. . . . .	2 00	150 82	. . . . .	15
11,820	92,610	1	5	5	7 25	9 29	277 81	. . . . .	16
6,103	92,383	. . .	. . .	. . .	. . . . .	2 40	277 15	. . . . .	17
65,500	205,690	11	11	. . .	19 25	21 37	617 07	. . . . .	18
11,000	55,447	. . .	2	4	3 50	6 40	166 34	. . . . .	19
$658,295	$3,677,412	67	156	71	$219 50	$358 76	$11,032 27	. . . . .	

ATTEST:
MICHAEL CASSIDY,
Clerk.

BENJAMIN WILLIAMS,
ANTHONY COLL,
JOHN ARNER,
County Commissioners.

CENTRE

Tabular Statement for the year A. D. 1885, showing the wards, boroughs, and the wards, boroughs, and townships, for county and State purposes; also, the amount by the laws of this Commonwealth for all State and county purposes whatever, Assembly, 28th of February, 1835; 11th of June, 1840; 15th of May, 1841, &c.,

TOWNSHIPS, WARDS, AND BOROUGHS.	Number of taxables.	Value of all real estate.	Value of real estate exempt.	Aggregate value real estate taxable.	Value of all household furniture, including gold and silver plate, (exceeding $300.)
1. Bellefonte borough,	1,026	$903,466	$61,100	$842,366	$15,300
2. Howard borough,	169	94,025	8,000	86,025	.....
3. Milesburg borough,	246	114,900	22,000	92,900	.....
4. Millheim borough,	343	141,194	6,500	134,694	50
5. Philipsburg borough,	618	436,684	27,200	409,484	2,925
6. Unionville borough,	146	72,326	9,200	63,126	200
7. Benner township,	326	442,609	4,000	438,609	.....
8. Boggs township,	653	298,544	12,100	286,444	.....
9. Burnside township,	144	46,585	1,420	45,165	500
10. College township,	393	860,956	287,140	573,816	1,050
11. Curtin township,	158	54,227	4,300	49,927	.....
12. Ferguson township,	431	700,228	21,550	678,678	.....
13. Gregg township,	621	721,774	25,500	696,274	.....
14. Harris township,	300	374,681	15,000	359,681	.....
15. Haines township,	462	551,395	18,800	532,595	.....
16. Howard township,	271	173,302	6,400	166,902	.....
17. Half Moon township,	210	295,097	9,400	285,697	.....
18. Huston township,	253	114,041	13,500	100,541	.....
19. Liberty township,	311	211,793	4,812	206,981	.....
20. Marion township,	206	338,365	7,216	331,149	.....
21. Miles township,	501	576,823	21,375	555,448	.....
22. Patton township,	236	312,595	7,500	305,095	.....
23. Penn township,	301	333,412	3,400	330,012	.....
24. Potter township,	670	883,696	40,900	842,796	.....
25. Rush township,	658	190,330	12,000	178,330	.....
26. Snow Shoe township,	572	195,975	17,700	178,275	1,300
27. Spring township,	664	695,916	15,825	680,091	.....
28. Taylor township,	178	73,658	4,600	69,058	100
29. Union township,	273	123,490	4,500	118,990	.....
30. Walker township,	416	515,409	12,180	503,229	.....
31. Worth township,	255	83,650	8,800	74,850	.....
	12,011	$10,931,146	$713,918	$10,217,228	$21,425

COUNTY.

townships in the county of Centre, and the gross amount of taxes levied and assessed in at which all the real and personal property, and all matter and things made taxable were valued and assessed, made and entered pursuant to the provisions in the acts of to wit:

Aggregate amount of money at interest, (including bonds, stock, &c.)	Amount of State tax assessed on omnibuses, hacks, &c., at 3 mills on the dollar.	Number and value of horses, mares, geldings, and mules over the age of four years.		Number and value of cows and neat cattle over four years.		Aggregate amount of money at interest taxable at the rate of 4 mills on the dollar.	Amount of State tax assessed at the rate of 4 mills on the dollar.	No. of district.
		No.	Value.	No.	Value.			
$179,628	$7 50	143	$10,315	122	$2,830	$179,628	$718 52	1
8,450	64	41	2,514	51	979	8,450	33 80	2
. . . . .	. . . . .	21	1,296	30	435	. . . . .	. . . . .	3
500	27	81	4,641	78	1,518	500	2 00	4
1,000	6 24	163	12,040	115	2,479	1,000	4 00	5
4,400	22	20	1,209	27	455	4,400	17 60	6
2,500	. . . . .	289	17,518	303	5,629	2,500	10 00	7
200	. . . . .	315	17,710	308	5,563	1,700	6 80	8
500	. . . . .	80	4,750	98	1,242	500	2 00	9
7,600	30	279	17,255	280	5,600	7,600	30 40	10
. . . . .	. . . . .	97	4,888	140	2,577	. . . . .	. . . . .	11
3,250	. . . . .	374	22,524	416	7,616	8,250	13 00	12
4,000	. . . . .	444	27,428	503	9,994	4,000	16 00	13
17,405	. . . . .	212	13,509	232	4,606	17,405	69 62	14
4,400	08	381	25,113	403	7,724	4,400	17 60	15
933	. . . . .	149	9,293	189	3,086	933	3 73	16
2,100	. . . . .	169	11,540	182	3,220	2,100	8 40	17
2,400	. . . . .	136	6,831	186	2,567	2,400	9 60	18
3,700	. . . . .	174	10,587	229	3,340	3,700	14 80	19
1,700	. . . . .	190	11,455	193	3,154	1,700	6 80	20
4,200	. . . . .	261	21,395	440	6,735	4,200	16 80	21
1,550	. . . . .	182	11,603	190	3,475	1,550	6 20	22
2,100	. . . . .	251	15,325	244	3,951	2,100	8 40	23
11,250	. . . . .	566	33,847	519	8,358	21,510	86 04	24
. . . . .	. . . . .	148	8,545	147	2,920	. . . . .	. . . . .	25
. . . . .	. . . . .	201	13,305	195	2,885	. . . . .	. . . . .	26
17,800	12	257	15,663	277	4,278	17,800	71 20	27
. . . . .	. . . . .	89	4,552	151	2,222	. . . . .	. . . . .	28
1,263	. . . . .	166	10,038	205	3,302	1,263	5 05	29
. . . . .	. . . . .	321	19,775	347	5,699	. . . . .	. . . . .	30
500	. . . . .	112	5,737	155	2,270	500	2 00	31
$283,329	$15 37	6,312	$392,201	6,955	$120,709	$295,089	$1,180 36	

CENTRE—

TOWNSHIPS, WARDS, AND BOROUGHS.	Aggregate value of all property taxable for State purposes at the rate of 3 mills on the dollar.	Amount of State tax assessed at the rate of 3 mills on the dollar.	Aggregate number and value of all pleasure carriages and buggies, and tax at the rate of 1 per cent.		
			No.	Value.	Tax.
1. Bellefonte borough,	$17,800	$53 40	58	$3,570	$35 70
2. Howard borough,	215	64	14	340	3 40
3. Milesburg borough,	.....	.....	2	100	1 00
4. Millheim borough,	90	27	30	765	7 65
5. Philipsburg borough,	5,005	15 02	10	785	7 85
6. Unionville borough,	275	82	8	285	2 85
7. Benner township,	.....	.....	44	940	9 40
8. Boggs township,	.....	.....	5	170	1 70
9. Burnside township,	500	1 50	14	410	4 10
10. College township,	1,150	3 25	67	2,165	21 65
11. Curtin township,	.....	.....	14	259	2 59
12. Ferguson township,	.....	.....	15	480	4 80
13. Gregg township,	.....	.....	109	2,785	27 85
14. Harris township,	.....	.....	75	2,596	25 96
15. Haines township,	25	08	133	3,572	35 72
16. Howard township,	.....	.....	15	585	5 85
17. Half Moon township,	.....	.....	44	1,745	17 45
18. Hu ton township,	.....	.....	13	410	4 10
19. Liberty township,	.....	.....	18	530	5 30
20. Marion township,	.....	.....	53	925	9 25
21. Miles township,	.....	.....	133	2,873	28 73
22. Patton township,	.....	.....	35	905	9 05
23. Penn township,	.....	.....	54	1,439	14 39
24. Potter township,	.....	.....	156	3,625	36 25
25. Rush township,	.....	.....	1	50	50
26. Snow Shoe township,	1,300	3 90	46	1,660	16 60
27. Spring township,	.....	.....	50	1,153	11 53
28. Taylor township,	100	30	6	140	1 40
29. Union township,	.....	.....	10	410	4 10
30. Walker township,	.....	.....	51	1,229	12 29
31. Worth township,	.....	.....	17	475	4 75
	$26,460	$79 38	1,300	$37,376	$373 76

Sworn and subscribed before me, this 3d day of August, A. D. 1885.

L. A. SCHAEFFER,
Deputy Prothonotary.

Continued.

Valuation of salaries, emoluments of office, posts of profit, trades, occupations, and professions.	Aggregate value of all property taxable for county purposes, at the rate of 4 mills on the dollar.	Gold lever watches.	Silver lever watches.	Common watches.	Aggregate amount of tax on all watches.	Aggregate amount of State tax assessed.	Aggregate amount of county tax assessed at the rate of 4 mills on the dollar.	Debt of county.	No. of district.
$77,200	$951,581	20	16	14	$39 00	$846 62	$3,806 32	. . . . .	1
11,495	101,353	. . .	. . .	10	5 00	42 84	405 41	. . . . .	2
10,925	105,656	. . .	. . .	2	1 00	2 00	422 62	. . . . .	3
13,590	155,258	. . .	1	5	3 25	43 17	621 03	. . . . .	4
60,850	488,563	17	41	15	55 25	82 12	1,954 25	. . . . .	5
8,395	73,670	. . .	3	2	3 25	24 52	294 68	. . . . .	6
6,809	469,496	. . .	. . .	. . .	. . . . .	19 40	1,877 98	. . . . .	7
22,815	332,702	. . .	. . .	. . .	. . . . .	8 50	1,330 81	. . . . .	8
4,450	56,517	. . .	3	. . .	2 25	9 85	226 07	. . . . .	9
16,785	616,671	6	5	3	11 25	66 75	2,466 68	. . . . .	10
4,150	61,801	. . .	. . .	. . .	. . . . .	2 59	247 20	. . . . .	11
18,485	727,783	. . .	. . .	. . .	. . . . .	17 80	2,911 13	. . . . .	12
19,690	756,171	. . .	1	4	2 75	46 60	3,024 68	. . . . .	13
11,090	391,482	1	1	2	2 75	98 33	1,565 93	. . . . .	14
20,205	589,209	. . .	1	7	4 25	57 65	2,356 84	. . . . .	15
8,675	188,541	. . .	2	2	2 50	12 08	754 16	. . . . .	16
6,655	308,857	1	2	4	4 50	30 35	1,235 43	. . . . .	17
6,525	116,874	. . .	3	3	3 75	17 45	467 50	. . . . .	18
13,850	235,288	. . .	2	1	2 00	22 10	941 15	. . . . .	19
5,125	351,808	. . .	2	. . .	1 50	17 55	1,407 23	. . . . .	20
18,012	604,463	. . .	. . .	4	2 00	47 53	2,417 85	. . . . .	21
7,545	328,623	. . .	1	1	1 25	16 50	1,314 49	. . . . .	22
8,580	359,307	. . .	1	. . .	75	23 54	1,437 23	. . . . .	23
22,835	911,461	. . .	9	32	22 75	145 04	3,645 84	. . . . .	24
24,425	214,270	2	1	5	5 25	5 75	857 08	. . . . .	25
29,465	226,890	2	3	2	5 25	25 75	907 56	. . . . .	26
23,582	724,767	. . .	1	1	1 25	83 98	2,899 07	. . . . .	27
3,864	79,936	. . .	. . .	. . .	. . . . .	1 70	319 74	. . . . .	28
5,040	137,780	. . .	. . .	. . .	. . . . .	9 15	551 12	. . . . .	29
11,100	541,032	. . .	. . .	1	50	12 79	2,164 13	. . . . .	30
7,520	90,852	. . .	1	1	1 25	8 00	363 41	. . . . .	31
$509,723	$11,298,662	49	100	121	$184 50	$1,818 00	$45,194 62	. . . . .	

ATTEST:
G. W. RUMBERGER,
Clerk.

JNO. WOLF,
J. C. HENDERSON,
A. J. GRIEST,
County Commissioners.

CHESTER

Tabular Statement for the year A. D. 1885, showing the wards, boroughs, and the wards, boroughs, and townships, for State and county purposes; also, the amount by the laws of this Commonwealth for all State and county purposes whatever, Assembly, 28th of February, 1835; 11th of June, 1840; 15th of May, 1841, &c.,

TOWNSHIPS, WARDS, AND BOROUGHS.	Number of taxables.	Value of all real estate.	Value of real estate exempt.	Aggregate value real estate taxable.	Value of all household furniture, including gold and silver plate, (exceeding $300.)
1. Atglen township,	139	$148,225	$9,300	$138,925	$400
2. Birmingham township,	116	434,845	7,900	426,945	1,450
3. Bradford, East, township,	215	986,980	3,300	983,680	. . . . .
4. Do. West, township,	322	798,475	72,525	725,950	300
5. Brandywine, East, township,	245	491,085	14,850	476,235	. . . . .
6. Do. West, township,	216	484,944	28,900	456,044	300
7. Caln township,	264	555,124	6,500	548,624	. . . . .
8. Do. East, township,	60	203,135	1,100	202,035	. . . . .
9. Do. West, township,	309	601,189	4,300	596,889	. . . . .
10. Charlestown township,	240	565,212	9,200	556,010	. . . . .
11. Coatesville borough,	884	1,320,464	67,700	1,252,764	. . . . .
12. Coventry, North, township,	390	622,680	22,900	599,780	. . . . .
13. Do. South, township,	151	291,034	14,000	277,034	. . . . .
14. Do. East, township,	350	592,476	20,000	572,476	. . . . .
15. Downingtown, borough, East ward,	198	277,108	6,000	271,108	200
16. Do. borough, West ward,	294	279,241	7,000	272,241	. . . . .
17. Easttown township,	223	688,940	9,500	679,440	. . . . .
18. Elk township,	224	348,762	5,300	343,462	. . . . .
19. Fallowfield, East, township,	428	818,533	17,400	801,133	. . . . .
20. Do. West, township,	282	569,080	7,100	556,391	. . . . .
21. Franklin township,	228	501,485	11,700	489,785	. . . . .
22. Goshen, East, township,	191	670,744	10,650	660,094	. . . . .
23. Do. West, township,	325	879,457	16,950	862,507	1,000
24. Higbland township,	208	610,261	10,500	599,761	. . . . .
25. Honeybrook township,	569	1,106,695	26,700	1,079,995	900
26. Hopewell borough,	57	69,405	300	69,105	. . . . .
27. Kennett Square borough,	278	503,970	17,000	486,970	2,100
28. Do. township,	329	948,864	13,100	935,764	. . . . .
29 London Britain township,	151	390,498	5,500	384,998	. . . . .
30. Londonderry township,	199	438,322	16,500	421,822	. . . . .
31. London Grove township,	579	1,373,860	30,150	1,343,710	. . . . .
32. Marlborough, East, township,	372	864,403	10,200	854,203	. . . . .
33. Do. West, township,	285	802,502	11,200	801,302	. . . . .
34. Nantmeal, East, township,	254	569,082	10,200	558,882	. . . . .
35. Do. West, township,	312	593,665	17,400	576,265	1,100
36. New Garden township,	566	974,759	13,400	961,359	. . . . .
37. Newlin township,	163	546,305	4,000	542,305	. . . . .
38. New London township,	198	513,195	19,150	494,045	. . . . .
39. Nottingham, East, township,	258	648,344	11,800	636,544	. . . . .
40. Do. West, township,	217	267,102	11,600	255,412	. . . . .
41. Oxford borough,	388	774,410	53,500	720,910	1,150
42. Do. Upper, township,	299	561,242	11,850	549,392	. . . . .
43. Do. Lower, township,	344	732,058	109,600	622,458	. . . . .
44. Parkesburg borough,	313	383,190	5,300	377,890	. . . . .
45. Penn township,	192	401,850	11,950	389,900	. . . . .
46. Pennsbury township,	205	639,185	4,000	635,185	. . . . .
47. Phœnixville, borough, North ward,	676	519,555	22,000	497,555	. . . . .
48. Do. borough, South ward,	1,540	1,967,658	90,300	1,877,358	5,100
49. Pikeland, East, township,	227	557,719	6,400	551,319	. . . . .
50. Do. West, township,	219	486,142	18,800	467,342	. . . . .
51. Pocopson township,	142	432,759	2,400	430,359	. . . . .
52. Sadsbury township,	234	290,066	12,400	277,666	. . . . .
53. Do. West, township,	202	426,694	4,600	422,094	. . . . .
54. Schuylkill township,	390	629,645	12,000	617,645	. . . . .
55. Spring City borough,	315	397,405	32,800	364,605	. . . . .
56. Thornbury township,	67	280,841	500	280,341	600
57. Tredyffrin township,	567	1,537,597	42,300	1,495,297	900
58. Uwchlan township,	169	472,317	5,000	467,317	. . . . .
59. Do. Upper, township,	227	619,700	11,800	607,900	. . . . .
60. Valley township,	305	357,678	3,600	354,078	. . . . .
61. Vincent, East, township,	326	764,756	20,350	744,406	. . . . .
62. Do. West, township,	339	856,212	33,900	822,312	. . . . .

COUNTY.

townships in the county of Chester, and the gross amount of taxes levied and assessed in at which all the real and personal property, and all matter and things made taxable were valued and assessed, made and entered pursuant to the provisions in the acts of to wit :

Aggregate amount of money at interest, (including bonds, stock, &c.)	Amount of State tax assessed on omnibuses, hacks, &c., at — mills on the dollar.	Number and value of horses, mares, geldings, and mules over the age of four years.		Number and value of cows and neat cattle over four years.		Aggregate amount of money at interest taxable at the rate of 4 mills on the dollar.	Amount of State tax assessed at the rate of 4 mills on the dollar.	No. of district.
		No.	Value.	No.	Value.			
$5,000		23	$1,550	9	$270	$5,000	$20 00	1
103,468		159	10,834	535	17,311	103,468	413 87	2
		260	16,452	663	16,965			3
75,500		308	17,060	566	16,431	75,500	302 00	4
72,100		206	10,675	402	12,355	72,100	288 40	5
20,785		226	11,375	425	13,215	20,785	83 14	6
7,300		193	13,535	388	11,420	7,300	29 20	7
8,750		63	3,135	167	4,200	8,750	35 00	8
23,300		271	16,190	423	11,490	23,300	93 20	9
28,900		257	12,950	858	21,960	28,900	115 60	10
176,816		176	9,500	25	725	176,816	707 26	11
62,810		285	14,790	667	17,070	62,810	251 24	12
34,700		140	7,125	359	8,970	34,700	138 80	13
44,709		278	15,680	770	19,250	44,709	178 84	14
43,460		62	3,615	26	650	43,460	173 84	15
4,250		58	3,770	44	1,140	4,250	17 00	16
21,000		188	11,315	369	10,799	21,000	84 00	17
5,900		207	13,205	193	5,729	5,900	23 60	18
28,450		279	13,377	551	15,115	28,450	113 80	19
20,975		313	15,070	506	11,310	20,975	83 90	20
29,150		270	17,570	332	10,080	29,150	116 60	21
41,215		241	13,985	621	17,843	41,215	164 86	22
33,250		274	19,770	626	16,615	33,250	133 00	23
10,500		278	14,145	625	16,320	10,500	42 00	24
96,992		417	30,980	557	15,972	96,992	387 97	25
		42	2,130	55	1,350			26
135,350		106	4,635	45	950	135,350	541 40	27
205,685		311	18,805	641	16,780	205,685	822 74	28
43,156		173	9,825	276	9,045	43,156	172 62	29
16,100		184	8,770	446	11,225	16,100	64 40	30
171,200		468	25,805	840	23,545	171,200	684 80	31
291,750		555	23,875	574	16,990	291,750	1,167 00	32
51,350		274	13,700	939	23,475	51,350	205 40	33
38,800		200	14,090	686	20,810	38,800	155 20	34
45,550		209	11,930	429	13,220	45,550	182 20	35
167,710		384	24,235	562	17,020	167,710	670 84	36
3,700		184	9,695	339	9,035	3,700	14 80	37
13,650		244	10,688	468	14,035	13,650	54 60	38
12,325		328	23,970	484	15,121	12,325	49 30	39
5,500		148	9,570	192	5,670	5,500	22 00	40
79,605		122	8,245	51	1,395	79,605	318 42	41
3,200		335	17,850	583	17,135	3,200	12 80	42
12,700		290	15,600	501	15,225	12,700	50 80	43
51,400		75	5,505	51	1,465	51,400	205 60	44
12,600		168	11,685	321	9,950	12,600	50 40	45
66,451		208	14,215	617	16,260	66,451	265 80	46
5,460		37	2,325	23	575	5,460	21 84	47
30,900		300	26,320	108	3,030	30,900	123 60	48
25,983		231	14,995	630	18,900	25,983	103 93	49
24,120		238	13,949	688	20,540	24,120	96 48	50
49,800		142	9,535	347	10,680	49,800	199 20	51
6,900		123	7,175	209	6,720	6,900	27 60	52
4,500		188	14,850	397	12,081	4,500	18 00	53
22,600		254	17,635	641	18,841	22,600	90 40	54
29,700		64	4,555	16	480	29,700	118 80	55
10,000		32	6,070	235	7,750	10,000	40 00	56
60,500		490	31,905	997	29,115	60,500	242 00	57
41,999		215	16,150	592	18,115	41,999	168 00	58
113,941		225	11,355	741	22,230	113,941	455 77	59
1,500		85	4,325	230	5,825	1,500	6 00	60
71,800		320	21,270	938	23,450	71,800	287 20	61
23,361		310	18,715	961	28,840	23,361	93 44	62

CHESTER—

TOWNSHIPS, WARDS, AND BOROUGHS.	Number of taxables.	Value of all real estate.	Value of real estate exempt.	Aggregate value real estate taxable.	Value of all household furniture, including gold and silver plate, (exceeding $300.)
63. Wallace township,	193	$490,135	$18,000	$472,135	. . . . .
64. Warwick township,	385	617,406	17,100	600,306	. . . . .
65. Westtown township,	169	634,388	50,000	584,388	$1,000
66. Whiteland, East, township,	295	750,746	14,700	736,046	5,000
67. Do. West, township,	300	706,230	19,500	686,730	. . . . .
68. Willistown township,	513	1,185,906	20,100	1,165,806	500
69. West Chester borough,	2,000	5,691,710	535,000	5,156,710	103,250
	22,830	$48,519,971	$1,792,525	$46,727,446	$125,250

TOWNSHIPS, WARDS, AND BOROUGHS.	Aggregate value of all property taxable for State purposes at the rate of 3 mills on the dollar.	Amount of State tax assessed at the rate of 3 mills on the dollar.	Aggregate number and value of all pleasure carriages and buggies, and tax at the rate of 1 per cent.		
			No.	Value.	Tax.
1. Atglen township,	$400	$1 20	23	$1,045	$10 45
2. Birmingham township,	1,450	4 35	57	3,525	35 25
3. Bradford, East, township,	. . . . .	. . . . .	66	3,230	32 30
4. Do. West, township,	300	90	90	3,785	37 85
5. Brandywine, East, township,	. . . . .	. . . . .	46	2,055	20 55
6. Do. West, township,	300	90	58	2,605	26 05
7. Caln township,	. . . . .	. . . . .	57	2,965	29 65
8. Do. East, township,	. . . . .	. . . . .	9	440	4 40
9. Do. West, township,	. . . . .	. . . . .	56	2,704	27 04
10. Charlestown township,	. . . . .	. . . . .	49	2,860	28 60
11. Coatesville borough,	. . . . .	. . . . .	128	6,400	64 00
12. Coventry, North, township,	. . . . .	. . . . .	84	3,245	32 45
13. Do. South, township,	. . . . .	. . . . .	37	1,290	12 90
14. Do. East, township,	. . . . .	. . . . .	144	4,640	46 40
15. Downingtown borough, East ward,	200	60	40	2,185	21 85
16. Do. borough, West ward,	. . . . .	. . . . .	33	1,995	19 95
17. Easttown township,	. . . . .	. . . . .	30	1,610	16 10
18. Elk township,	. . . . .	. . . . .	68	3,264	32 64
19. Fallowfield, East, township,	. . . . .	. . . . .	41	1,745	17 45
20. Do. West, township,	. . . . .	. . . . .	74	2,010	20 10
21. Franklin township,	. . . . .	. . . . .	64	3,200	32 00
22. Goshen, East, township,	. . . . .	. . . . .	51	2,770	27 70
23. Do. West, township,	1,000	3 00	60	3,357	33 57
24. Highland township,	. . . . .	. . . . .	102	3,725	37 25
25. Honeybrook township,	900	2 70	146	6,827	68 27
26. Hopewell borough,	. . . . .	. . . . .	17	487	4 87
27. Kennett Square borough,	2,100	6 30	60	2,215	22 15
28. Do. township,	. . . . .	. . . . .	106	4,605	46 05
29. London Britain township,	. . . . .	. . . . .	67	3,208	32 08
30. Londonderry township,	. . . . .	. . . . .	77	3,015	30 15
31. London Grove township,	. . . . .	. . . . .	193	9,065	90 65
32. Marlborough, East, township,	. . . . .	. . . . .	99	4,810	48 10
33. Do. West, township,	. . . . .	. . . . .	91	3,625	36 25
34. Nantmeal, East, township,	. . . . .	. . . . .	58	1,890	18 90
35. Do. West, township,	1,100	3 30	83	3,705	37 05
36. New Garden township,	. . . . .	. . . . .	161	7,535	75 35
37. Newlin township,	. . . . .	. . . . .	54	2,380	23 80

Continued.

Aggregate amount of money at interest (including bonds, stock, &c.)	Amount of State tax assessed on omnibuses, hacks, &c., at — mills on the dollar.	Number and value of horses, mares, geldings, and mules over the age of four years.		Number and value of cows and neat cattle over four years.		Aggregate amount of money at interest taxable at the rate of 4 mills on the dollar.	Amount of State tax assessed at the rate of 4 mills on the dollar.	No. of district.
		No.	Value.	No.	Value.			
$16,200		232	$14,830	599	$18,150	$16,200	$64 80	63
24,950		279	19,860	558	18,392	24,950	99 80	64
14,375		171	11,435	743	18,729	14,375	57 50	65
34,800		283	22,680	672	21,401	34,800	139 20	66
45,975		284	16,910	718	17,950	45,975	183 90	67
79,700		472	29,740	1,225	42,930	79,700	318 80	68
1,463,295		347	31,875	67	2,030	1,463,295	5,853 18	69
$4,629,421		15,807	$970,935	32,142	$919,660	$4,629,421	$18,517 68	

Valuation of salaries, emoluments of office, posts of profit, trades, occupations, and professions.	Aggregate value of all property taxable for county purposes at the rate of 3 mills on the dollar.	Gold lever watches.	Silver lever watches.	Common watches.	Aggregate amount of tax on all watches.	Aggregate amount of State tax assessed.	Aggregate amount of county tax assessed at the rate of 3 mills on the dollar.	Debt of county.	No. of district.
$18,150	$160,340	5	4	. . .	$8 00	$39 65	$481 02	. . . . .	1
8,930	468,995	12	. . .	. . .	12 00	465 47	1,406 99	. . . . .	2
15,270	1,035,597	17	2	. . .	18 50	50 80	3,106 79	. . . . .	3
26,925	790,451	15	3	. . .	17 25	358 00	2,371 35	. . . . .	4
23,925	525,245	7	. . .	. . .	7 00	315 95	1,575 73	. . . . .	5
11,650	495,189	3	4	. . .	6 00	116 09	1,485 57	. . . . .	6
28,800	605,344	15	. . .	. . .	15 00	73 85	1,816 03	. . . . .	7
5,600	215,410	4	. . .	. . .	4 00	43 40	646 23	. . . . .	8
11,550	638,823	5	1	. . .	5 75	125 99	1,916 47	. . . . .	9
18,100	611,882	15	. . .	. . .	15 00	159 20	1,835 65	. . . . .	10
129,075	1,398,464	46	. . .	. . .	46 00	817 26	4,195 39	. . . . .	11
38,750	673,635	. . .	. . .	. . .	. . . . .	283 69	2,020 90	. . . . .	12
8,100	302,519	3	. . .	. . .	3 00	154 70	907 56	. . . . .	13
17,675	629,721	5	2	. . .	6 50	231 74	1,889 16	. . . . .	14
28,225	305,983	11	5	. . .	14 75	211 04	917 95	. . . . .	15
22,800	301,946	18	1	. . .	18 75	55 70	905 84	. . . . .	16
25,375	728,539	14	. . .	. . .	14 00	114 10	2,185 62	. . . . .	17
20,175	385,835	3	5	. . .	6 75	62 99	1,157 50	. . . . .	18
38,100	869,470	9	1	. . .	9 75	141 00	2,608 41	. . . . .	19
15,675	600,456	9	. . .	. . .	9 00	113 00	1,801 37	. . . . .	20
13,070	533,705	. . .	. . .	. . .	. . . . .	148 60	1,601 12	. . . . .	21
16,675	711,367	10	. . .	. . .	10 00	202 56	2,134 10	. . . . .	22
24,725	927,974	7	. . .	. . .	7 00	176 57	2,783 92	. . . . .	23
7,310	641,261	4	. . .	. . .	4 00	83 25	1,923 78	. . . . .	24
65,300	1,199,974	42	4	. . .	45 00	503 94	3,599 92	. . . . .	25
3,150	76,222	. . .	. . .	. . .	. . . . .	4 87	228 67	. . . . .	26
22,295	519,165	32	. . .	. . .	32 00	601 85	1,557 50	. . . . .	27
15,300	991,254	38	2	. . .	39 50	908 29	2,973 76	. . . . .	28
10,950	418,026	9	3	. . .	11 25	215 95	1,254 08	. . . . .	29
9,475	454,307	3	. . .	. . .	3 00	96 55	1,362 92	. . . . .	30
61,540	1,463,665	46	6	. . .	50 50	825 95	4,391 00	. . . . .	31
32,600	932,478	29	1	. . .	29 75	1,244 85	2,797 43	. . . . .	32
25,500	867,602	17	1	. . .	17 75	259 40	2,602 81	. . . . .	33
16,500	612,172	. . .	3	. . .	2 25	176 35	1,836 52	. . . . .	34
24,700	630,920	9	. . .	. . .	9 00	231 55	1,892 76	. . . . .	35
57,850	1,067,999	22	31	. . .	45 25	791 44	3,204 00	. . . . .	36
11,550	574,965	15	. . .	. . .	15 00	53 60	1,724 89	. . . . .	37

CHESTER—

TOWNSHIPS, WARDS, AND BOROUGHS.	Aggregate value of all property taxable for State purposes at the rate of 3 mills on the dollar.	Amount of State tax assessed at the rate of 3 mills on the dollar.	Aggregate number and value of all pleasure carriages and buggies, and tax at the rate of 1 per cent.		
			No.	Value.	Tax.
38. New London township,	.....	.....	59	$2,645	$26 45
39. Nottingham, East, township,	.....	.....	85	3,830	38 30
40. Do. West, township,	.....	.....	61	2,310	23 10
41. Oxford borough,	$1,150	$3 45	44	3,010	30 10
42. Do. Upper, township,	.....	.....	94	3,525	35 25
43. Do. Lower, township,	.....	.....	54	2,970	29 70
44. Parkesburg borough,	.....	.....	43	2,770	27 70
45. Penn township,	.....	.....	61	2,340	23 40
46. Pennsbury township,	.....	.....	47	2,575	25 75
47. Phœnixville borough, North ward,	.....	.....	12	715	7 15
48. Do. borough, South ward,	5,100	15 30	102	6,345	63 45
49. Pikeland, East, township,	.....	.....	69	2,872	28 72
50. Do. West, township,	.....	.....	58	2,685	26 85
51. Pocopson township,	.....	.....	35	1,995	19 95
52. Sadsbury township,	.....	.....	53	2,335	23 35
53. Do. West, township,	.....	.....	83	3,430	34 30
54. Schuylkill township,	.....	.....	42	2,020	20 20
55. Spring City borough,	.....	.....	41	2,590	25 90
56. Thornbury township,	600	1 80	21	1,645	16 45
57. Tredyffrin township,	900	2 70	58	3,925	39 25
58. Uwchlan township,	.....	.....	84	3,985	39 85
59. Do. Upper, township,	.....	.....	51	2,155	21 55
60. Valley township,	.....	.....	23	1,275	12 75
61. Vincent, East, township,	.....	.....	86	4,910	49 10
62. Do. West, township,	.....	.....	77	3,715	37 15
63. Wallace township,	.....	.....	75	3,270	32 70
64. Warwick township,	.....	.....	71	2,930	29 30
65. Westtown township,	1,000	3 00	37	2,195	21 95
66. Whiteland, East, township,	5,000	15 00	90	5,095	50 95
67. Do. West, township,	.....	.....	53	2,945	29 45
68. Willistown township,	500	1 50	128	6,470	64 70
69. West Chester borough,	103,250	309 75	215	24,075	240 75
	$125,250	$375 75	4,791	$239,569	$2,395 69

Affirmed and subscribed before me, this 9th day of June, A. D. 1885.

DAVIS K. LOOMIS,
Deputy Prothonotary.

Continued.

Valuation of salaries, emoluments of office, posts of profit, trades, occupations, and professions.	Aggregate value of all property taxable for county purposes at the rate of 3 mills on the dollar.	Gold lever watches.	Silver lever watches.	Common watches.	Aggregate amount of tax on all watches.	Aggregate amount of State tax assessed.	Aggregate amount of county tax assessed at the rate of 3 mills on the dollar.	Debt of county.	No. of district.
$15,365	$536,778	9	. . .	. . .	$9 00	$90 05	$1,610 33	. . . . .	38
11,740	691,205	7	. . .	. . .	7 00	94 60	2,073 61	. . . . .	39
11,100	284,062	. . .	. . .	. . .	. . . . .	45 10	852 19	. . . . .	40
39,750	774,460	. . .	. . .	. . .	. . . . .	351 97	2,323 38	. . . . .	41
20,240	608,142	5	. . .	. . .	5 00	53 05	1,824 43	. . . . .	42
28,480	684,733	11	. . .	. . .	11 00	91 50	2,054 20	. . . . .	43
41,275	428,905	15	. . .	. . .	15 00	248 80	1,286 71	. . . . .	44
14,500	428,375	3	3	. . .	5 25	79 05	1,285 13	. . . . .	45
14,000	682,235	15	2	. . .	16 50	308 05	2,046 70	. . . . .	46
70,900	572,070	5	4	. . .	8 00	36 99	1,716 21	. . . . .	47
261,350	2,179,503	57	. . .	. . .	57 00	259 35	6,538 51	. . . . .	48
15,325	603,411	2	. . .	. . .	2 00	134 65	1,810 23	. . . . .	49
11,950	516,466	12	1	. . .	12 75	136 08	1,549 40	. . . . .	50
12,150	464,719	6	5	. . .	9 75	228 90	1,394 15	. . . . .	51
23,000	316,896	5	. . .	. . .	5 00	55 95	950 69	. . . . .	52
12,375	464,830	6	2	. . .	7 50	59 80	1,394 49	. . . . .	53
42,325	698,466	5	. . .	. . .	5 00	115 60	2,095 40	. . . . .	54
46,720	418,950	22	3	. . .	24 25	168 95	1,256 85	. . . . .	55
6,625	303,031	6	7	. . .	11 25	69 50	909 09	. . . . .	56
56,610	1,617,752	10	. . .	. . .	10 00	293 95	4,853 26	. . . . .	57
13,900	519,467	24	1	. . .	24 75	232 60	1,558 40	. . . . .	58
14,675	658,315	17	. . .	. . .	17 00	494 32	1,974 95	. . . . .	59
32,150	397,653	1	1	. . .	1 75	20 50	1,192 96	. . . . .	60
16,150	810,186	9	. . .	. . .	9 00	345 30	2,430 56	. . . . .	61
19,450	893,032	4	. . .	. . .	4 00	134 59	2,679 10	. . . . .	62
8,600	516,985	6	. . .	. . .	6 00	103 50	1,550 95	. . . . .	63
25,900	667,388	5	. . .	. . .	5 00	134 10	2,002 16	. . . . .	64
18,219	635,966	12	2	. . .	13 50	95 95	1,907 90	. . . . .	65
28,334	818,556	8	5	. . .	11 75	216 90	2,455 67	. . . . .	66
22,500	747,035	16	. . .	. . .	16 00	229 35	2,241 10	. . . . .	67
56,200	1,301,646	31	. . .	. . .	31 00	416 00	3,904 94	. . . . .	68
256,240	5,574,180	229	6	. . .	233 50	6,637 18	16,722 54	. . . . .	69
$2,199,438	$51,182,298	1,062	121	. . .	$1,152 75	$22,441 87	$153,546 89	$224,350	

ATTEST:

JOS. F. HILL,
Clerk.

THOS. MERCER,
G. W. BEERBOWER,
SAMUEL WHITSON,
County Commissioners.

CLARION

Tabular Statement for the year A. D. 1885, showing the wards, boroughs, and sessed in the wards, boroughs, and townships, for county and State purposes; also, taxable by the laws of this Commonwealth for all State and county purposes whatacts of Assembly, 28th of February, 1835; 11th of June, 1840; 15th of May, 1841, &c.,

TOWNSHIPS, WARDS, AND BOROUGHS.	Number of taxables.	Value of all real estate.	Value of real estate exempt.	Aggregate value real estate taxable.	Value of all household furniture, including gold and silver plate, (exceeding $300.)
1. Ashland township,	201	$102,014	$6,750	$95,264	
2. Beaver township,	504	150,019	19,700	130,319	
3. Brady township,	65	20,669	1,400	19,269	
4. Clarion township,	253	148,336	28,700	119,636	
5. Do. borough,	358	332,542	147,500	185,042	
6. Callensburg borough,	53	23,113	2,500	20,613	
7. Curllsville borough,	42	21,922	5,400	16,522	
8. Edenburg borough,	198	35,058	7,300	27,758	
9. East Brady borough,	315	92,000	8,500	83,500	
10. Elk township,	445	131,319	5,750	125,569	
11. Farmington townsbip,	392	192,503	8,440	184,063	
12. Highland township,	147	45,531	2,500	43,031	
13. Knox township,	155	36,068	2,340	33,728	
14. Licking township,	216	84,717	3.000	81,717	
15. Limestone township,	313	182,624	9,950	172,674	
16. Madison township,	369	123,304	1,800	121,504	
17. Monroe township,	273	134,856	12,700	122,156	
18. Mill Creek township,	211	76,018	4,400	71,618	
19. New Bethlehem borough,	252	101,513	35,400	66,113	
20. Paint township,	166	57,192	3,600	53,592	
21. Perry township,	505	191,911	18,400	173,511	
22. Piney township,	163	88,275	4,910	83,365	
23. Porter township,	362	206,014	14,000	192,014	
24. Redbauk township,	523	192,784	15,800	176,984	
25. Richland township,	415	127,981	6,200	121,781	
26. Rimersburg borough,	117	25,084	2,898	22,186	
27. Strattanville borough,	92	34,531	5,700	28,831	
28. Sligo borough,	122	38,509	7,200	31,309	
29. St. Petersburg borough,	162	62,115	16,600	45,515	
30. Salem township,	306	106,985	4,450	102,535	
31. Toby township,	262	137,889	9,310	128,579	
32. Washington township,	353	134,788	2,450	132,338	
33. West Millville borough,	115	34,413	4,100	30,313	
	8,425	$3,472,597	$429,648	$3,042,949	

COUNTY.

townships in the county of Clarion, and the gross amount of taxes levied and as-
the amount at which all the real and personal property, and all matter and things made
ever, were valued and assessed, made and entered pursuant to the provisions in the
to wit :

Aggregate amount of money at interest, (including bonds, stock, &c.)	Amount of State tax assessed on omnibuses, hacks, &c., at — mills on the dollar.	Number and value of horses, mares, geldings, and mules, over the age of four years.		Number and value of cows and neat cattle over four years.		Aggregate amount of money at interest taxable at the rate of 4 mills on the dollar.	Amount of State tax assessed at the rate of 4 mills on the dollar.	No. of district.
		No.	Value.	No.	Value.			
$3,250		182	$4,743	280	$2,410	$3,250	$13 00	1
4,163		302	6,262	496	3,494	4,163	16 65	2
		15	800	20	201			3
1,200		150	6,151	269	2,408	1,200	4 80	4
2,000		92	2,950	113	1,156	2,000	8 00	5
3,950		13	330	32	313	3,950	15 80	6
2,700		16	450	19	147	2,700	10 80	7
35,000		39	1,488	14	112	35,000	140 00	8
		49	2,120	59	885			9
20,089		253	6,213	322	2,617	20,089	80 36	10
4,703		380	9,359	537	5,446	4,703	18 81	11
530		97	3,190	142	1,135	530	2 12	12
8,877		133	1,761	210	1,845	8,877	35 51	13
14,725		165	3,300	275	1,696	14,725	58 90	14
4,794		323	6,875	432	3,303	4,794	19 18	15
1,000		218	4,334	318	2,551	1,000	4 00	16
7,010		267	4,719	173	2,730	7,010	28 04	17
		150	3,270	201	1,472			18
1,900		41	825	58	476	1,900	7 60	19
2,266		99	1,720	151	1,273	2,266	9 06	20
7,291		259	5,884	420	3,417	7,291	29 16	21
1,500		167	2,998	232	1,775	1,500	6 00	22
2,835		331	5,660	542	2,852	2,835	11 34	23
17,200		286	6,940	435	3,577	17,200	68 80	24
8,100		166	4,680	248	2,080	8,100	32 40	25
3,265		24	705	42	419	3,265	13 06	26
4,603		35	850	31	238	4,603	18 41	27
2,105		57	890	62	514	2,105	8 42	28
600		37	1,545	50	765	600	2 40	29
5,950		211	4,426	281	2,078	5,950	23 80	30
4,450		223	4,083	384	2,780	4,450	17 80	31
50		357	3,508	431	2,499	50	20	32
7,414		27	715	37	414	7,414	29 66	33
$183,520		5,164	$113,744	7,816	$59,078	$183,520	$734 08	

CLARION—

TOWNSHIPS, WARDS, AND BOROUGHS.	Aggregate value of all property taxable for State purposes at the rate of — mills on the dollar.	Amount of State tax assessed at the rate of 4 mills on the dollar.	Aggregate number and value of all pleasure carriages and buggies, and tax at the rate of 1 per cent.		
			No.	Value.	Tax.
1. Ashland township,			62	$1,105	$11 05
2. Beaver township,			152	2,705	27 05
3. Brady township,			1	100	1 00
4. Clarion township,			29	770	7 70
5. Do. borough,			64	1,670	16 70
6. Callensburg borough,			8	118	1 18
7. Curllsville borough,			12	170	1 70
8. Edenburg borough,			17	680	6 80
9. East Brady borough,			19	535	5 35
10. Elk township,			69	9,010	90 10
11. Farmington township,			44	650	6 50
12. Highland township,			12	160	1 60
13. Knox township,			30	292	2 92
14. Licking township,			79	905	9 05
15. Limestone township,			138	1,639	16 39
16. Madison township,			41	300	3 00
17. Monroe township,			138	1,269	12 69
18. Mill Creek township,			28	367	3 67
19. New Bethlehem borough,			27	495	4 95
20. Paint township,			23	189	1 89
21. Perry township,			95	1,300	13 00
22. Piney township,			77	1,056	10 59
23. Porter township,			151	1,245	12 45
24. Redbank township,			86	1,193	11 93
25. Richland township,			38	1,045	10 45
26. Rimersburg borough,			12	300	3 00
27. Strattanville borough,			3	140	1 40
28. Sligo borough,			23	395	3 95
29. St. Petersburg borough,			33	235	2 35
30. Salem township,			76	1,547	15 47
31. Toby township,			72	1,140	11 40
32. Washington township,			57	556	5 56
33. West Millville borough,			12	275	2 75
			1,728	$33,559	$335 59

Sworn and subscribed before me, this 1st day of April, A. D. 1885.

W. F. COLLNER,
Prothonotary.

Continued.

Valuation of salaries, emoluments of office, posts of profit, trades, occupations, and professions.	Aggregate value of all property taxable for county purposes at the rate of 15 mills on the dollar.	Gold lever watches.	Silver lever watches.	Common watches.	Aggregate amount of tax on all watches.	Aggregate amount of State tax assessed.	Aggregate amount of county tax assessed at the rate of 15 mills on the dollar.	Debt of county.	No. of district.
$2,640	$105,057	. . .	. . .	3	$1 50	$25 55	$1,575 86	. . . . .	1
10,021	150,096	1	7	6	9 25	52 95	2,251 44	. . . . .	2
2,000	22,270	1	. . .	4	3 00	4 00	334 05	. . . . .	3
2,585	130,780	. . .	1	1	1 25	13 75	1,961 70	. . . . .	4
15,875	205,023	27	30	4	51 50	76 20	3,075 35	. . . . .	5
1,310	22,566	. . .	2	. . .	1 50	18 48	338 49	. . . . .	6
695	17,814	. . .	. . .	. . .	. . . . .	12 50	267 21	. . . . .	7
6,785	36,143	. . .	8	. . .	6 00	152 80	542 15	. . . . .	8
10,761	97,266	13	3	7	18 75	24 10	1,458 99	. . . . .	9
6,714	141,113	4	2	. . .	5 50	175 96	2,116 70	. . . . .	10
8,440	207,308	. . .	. . .	. . .	. . . . .	25 31	3,109 62	. . . . .	11
1,595	48,951	. . .	. . .	. . .	. . . . .	3 72	734 27	. . . . .	12
1,460	38,794	. . .	. . .	. . .	. . . . .	38 43	581 91	. . . . .	13
2,920	89,633	. . .	2	2	2 50	70,45	1,344 50	. . . . .	14
4,211	187,063	. . .	1	1	1 25	36 82	2,805 95	. . . . .	15
4,545	132,934	1	1	. . .	1 75	8 75	1,994 01	. . . . .	16
1,944	131,549	1	3	. . .	3 25	43 98	1,973 24	. . . . .	17
1,865	78,225	. . .	. . .	. . .	. . . . .	3 67	1,173 38	. . . . .	18
6,455	73,869	. . .	3	1	2 75	15 30	1,108 04	. . . . .	19
3,195	59,780	. . .	. . .	2	1 00	11 95	896 70	. . . . .	20
9,405	192,217	1	3	. . .	3 25	45 41	2,883 26	. . . . .	21
1,945	90,083	. . .	1	. . .	75	17 34	1,351 25	. . . . .	22
3,385	203,911	. . .	1	. . .	75	24 54	3,058 67	. . . . .	23
6,690	194,191	. . .	4	1	3 50	84 23	2,912 87	. . . . .	24
8,545	137,086	. . .	2	. . .	1 50	44 35	2,056 29	. . . . .	25
2,146	25,456	1	3	1	3 75	19 81	381 84	. . . . .	26
1,875	31,794	. . .	2	. . .	1 50	21 31	476 91	. . . . .	27
2,675	35,388	1	1	. . .	1 75	14 12	530 82	. . . . .	28
5,500	53,325	. . .	12	4	11 00	15 75	799 88	. . . . .	29
4,743	113,782	. . .	. . .	6	3 00	42 27	1,706 73	. . . . .	30
1,175	136,617	. . .	. . .	1	50	29 70	2,049 26	. . . . .	31
2,885	141,230	. . .	. . .	. . .	. . . . .	5 76	2,118 45	. . . . .	32
4,055	35,497	. . .	5	. . .	3 75	36 16	532 46	. . . . .	33
$151,040	$3,366,811	51	97	44	$145 75	$1,215 42	$50,502 25	$70,000 00	

ATTEST:

JAMES PINKS,
Clerk.

S. A. BELL,
E. OVER,
County Commissioners.

CLEARFIELD

Tabular Statement for the year A. D. 1885, showing the wards, boroughs, and the wards, boroughs, and townships, for State and county purposes; also, the amount by the laws of this Commonwealth for all State and county purposes whatever, Assembly, 28th of February, 1835; 11th of June, 1840; 15th of May, 1841, &c.,

TOWNSHIPS, WARDS, AND BOROUGHS.	Number of taxables.	Value of all real estate.	Value of real estate exempt.	Aggregate value real estate taxable.	Value of all household furniture, including gold and silver plate, (exceeding $300.)
1. Brisbin borough,	415	$59,815	$6,160	$53,650	. . . . .
2. Burnside borough,	90	42,110	2,700	39,410	$500
3. Chesterhill borough,	69	38,595	400	38,195	. . . . .
4. Clearfield borough,	470	472,703	117,500	355,203	8,000
5. Coalport borough,	140	39,520	. . . . .	39,520	. . . . .
6. Curwensville borough,	364	214,206	9,000	205,206	2,800
7. Du Bois borough,	1,495	379,485	20,000	359,485	2,100
8. Glen Hope borough,	89	47,410	3,600	44,810	. . . . .
9. Houtzdale borough,	478	108,960	4,000	108,960	. . . . .
10. Lumber City borough,	101	34,140	1,350	32,790	. . . . .
11. Newburg borough,	53	23,532	500	23,032	. . . . .
12. New Washington borough,	65	36,208	2,300	33,980	. . . . .
13. Osceola borough,	451	124,853	8,350	116,403	2,000
14. Wallaceton borough,	52	19,040	900	18,140	. . . . .
15. West Clearfield borough,	137	47,990	2,000	45,990	. . . . .
16. Beccaria township,	372	297,304	5,275	292,029	. . . . .
17. Bell township,	243	296,000	1,400	294,600	. . . . .
18. Bigler township,	271	166,090	. . . . .	166,090	. . . . .
19. Bloom township,	125	98,955	3,700	95,255	. . . . .
20. Boggs township,	295	140,791	4,000	136,791	. . . . .
21. Bradford township,	413	215,439	4,000	211,439	. . . . .
22. Brady township,	404	303,120	27,800	275,320	. . . . .
23. Burnside township,	315	282,820	8,350	273,470	. . . . .
24. Chest township,	258	138,387	6,972	131,415	. . . . .
25. Covington township,	210	163,992	13,150	150,842	. . . . .
26. Cooper township,	239	164,349	. . . . .	164,349	. . . . .
27. Decatur township,	755	346,477	10,118	336,359	. . . . .
28. Ferguson township,	189	111,717	1,250	111,717	. . . . .
29. Girard township,	124	158,222	1,250	156,972	. . . . .
30. Goshen township,	125	93,833	. . . . .	93,833	. . . . .
31. Graham township,	209	102,846	2,100	100,746	. . . . .
32. Greenwood township,	169	128,167	1,625	126,542	. . . . .
33. Gulich township,	227	165,431	15,800	149,631	. . . . .
34. Huston township,	465	296,225	12,000	296,225	. . . . .
35. Jordan township,	282	126,049	11,800	114,249	. . . . .
36. Karthaus township,	255	120,846	5,500	115,367	. . . . .
37. Knox township,	195	149,067	4,250	144,817	. . . . .
38. Lawrence township,	465	471,701	14,960	456,741	. . . . .
39. Morris township,	218	177,886	19,960	157,926	. . . . .
40. Penn township,	222	150,380	4,200	146,180	. . . . .
41. Pike township,	285	220,386	. . . . .	220,386	. . . . .
42. Sandy township,	367	385,093	10,883	374,210	. . . . .
43. Union township,	170	144,118	2,650	141,468	. . . . .
44. Woodward township,	1,340	336,062	18,750	317,312	. . . . .
	18,676	$7,640,392	$390,603	$7,249,789	$17,225

COUNTY.

townships in the county of Clearfield, and the gross amount of taxes levied and assessed in at which all the real and personal property, and all matter and things made taxable were valued and assessed, made and entered pursuant to the provisions in the acts of to wit :

Aggregate amount of money at interest, (including bonds, stock, &c.)	Amount of State tax assessed on omnibuses, hacks, &c., at 3 mills on the dollar.	Number and value of horses, mares, geldings, and mules over the age of four years.		Number and value of cows and neat cattle over four years.		Aggregate amount of money at interest taxable at the rate of 4 mills on the dollar.	Amount of State tax assessed at the rate of 4 mills on the dollar.	No. of district.
		No.	Value.	No.	Value.			
. . . . .	$1 21	47	$2,420	47	$615	. . . . .	. . . . .	1
$16,000	1 90	43	2,935	56	870	$16,000	$84 00	2
. . . . .	. . . . .	9	927	11	276	. . . . .	. . . . .	3
44,000	4 74	93	5,720	95	1,440	44,000	176 00	4
. . . . .	60	19	1,287	27	420	. . . . .	. . . . .	5
. . . . .	1 47	91	5,920	66	1,188	. . . . .	. . . . .	6
100	2 25	162	11,025	122	2,292	100	40	7
3,700	. . . . .	35	2,100	46	690	3,700	14 80	8
. . . . .	4 74	100	6,000	66	1,066	. . . . .	. . . . .	9
1,825	46	43	2,757	50	890	1,825	7 30	10
2,000	. . . . .	21	1,332	44	825	. . . . .	. . . . .	11
. . . . .	1 04	31	1,989	38	556	. . . . .	. . . . .	12
. . . . .	1 15	61	4,140	69	1,110	2,000	8 00	13
. . . . .	42	15	972	19	285	. . . . .	. . . . .	14
3,700	. . . . .	19	1,235	32	588	3,700	14 80	15
. . . . .	. . . . .	200	12,485	273	4,130	. . . . .	. . . . .	16
. . . . .	. . . . .	168	10,521	254	4,219	. . . . .	. . . . .	17
. . . . .	39	101	5,750	138	1,964	. . . . .	. . . . .	18
. . . . .	. . . . .	85	5,468	131	2,192	. . . . .	. . . . .	19
. . . . .	. . . . .	132	7,905	181	2,700	. . . . .	. . . . .	20
. . . . .	1 53	211	12,300	310	4,700	. . . . .	. . . . .	21
6,025	. . . . .	286	19,435	415	6,361	6,025	24 10	22
675	. . . . .	223	14,550	392	6,100	675	2 70	23
. . . . .	. . . . .	160	8,830	255	4,020	. . . . .	. . . . .	24
. . . . .	. . . . .	116	6,670	168	2,380	. . . . .	. . . . .	25
. . . . .	69	184	11,670	184	2,760	. . . . .	. . . . .	26
. . . . .	. . . . .	257	16,450	277	4,175	. . . . .	. . . . .	27
. . . . .	. . . . .	117	7,713	194	2,915	. . . . .	. . . . .	28
. . . . .	. . . . .	103	6,575	141	2,165	. . . . .	. . . . .	29
. . . . .	. . . . .	76	4,325	123	2,006	. . . . .	. . . . .	30
. . . . .	. . . . .	109	6,360	154	2,156	. . . . .	. . . . .	31
. . . . .	. . . . .	69	4,350	128	1,890	. . . . .	. . . . .	32
. . . . .	73	135	8,925	151	2,265	. . . . .	. . . . .	33
1,812	90	184	12,165	183	2,755	1,812	7 25	34
. . . . .	72	159	9,730	217	3,255	. . . . .	. . . . .	35
. . . . .	. . . . .	123	7,566	151	2,649	. . . . .	. . . . .	36
. . . . .	33	140	10,525	186	2,900	. . . . .	. . . . .	37
. . . . .	. . . . .	289	18,130	401	6,195	600	2 40	38
600	39	147	7,734	118	1,815	. . . . .	. . . . .	39
. . . . .	15	126	7,005	167	2,704	. . . . .	. . . . .	40
. . . . .	. . . . .	181	11,585	271	4,897	. . . . .	. . . . .	41
1,300	. . . . .	226	13,673	269	4,916	1,300	5 20	42
400	. . . . .	101	6,025	147	2,438	400	1 60	43
1,700	. . . . .	319	19,140	306	4,385	1,700	6 80	44
$82,837	$25 81	5,416	$345,319	7,073	$111,118	$83,837	$355 35	

CLEARFIELD—

TOWNSHIPS, WARDS, AND BOROUGHS.	Aggregate value of all property taxable for State purposes at the rate of 3 mills on the dollar.	Amount of State tax assessed at the rate of 3 mills on the dollar.	Aggregate number and value of all pleasure carriages and buggies, and tax at the rate of 1 per cent.		
			No.	Value.	Tax.
1. Brisbin borough,	$404	$1 21	5	$165	$1 65
2. Burnside borough,	1,134	3 40	17	885	8 85
3. Chesterhill borough,	. . . . .	. . . . .	6	180	1 80
4. Clearfield borough,	9,580	28 74	58	3,165	31 65
5. Coalport borough,	200	60	1	40	40
6. Curwensville borough,	3,290	9 87	38	1,820	18 20
7. Du Bois borough,	2,850	8 55	22	1,000	10 00
8. Glen Hope borough,	70	21	18	690	6 90
9. Houtzdale borough,	1,580	5 74	6	225	2 25
10. Lumber City borough,	154	46	21	572	5 72
11. Newburg borough,	70	21	2	95	95
12. New Washington borough,	347	1 04	12	390	3 90
13. Osceola borough,	2,383	7 14	10	450	4 50
14. Wallaceton borough,	140	42	7	140	1 40
15. West Clearfield borough,	. . . . .	. . . . .	4	185	1 85
16. Beccaria township,	. . . . .	. . . . .	36	1,195	11 95
17. Bell township,	. . . . .	. . . . .	35	1,473	14 73
18. Bigler township,	130	39	15	645	6 45
19. Bloom township,	. . . . .	. . . . .	18	760	7 60
20. Boggs township,	. . . . .	. . . . .	17	455	4 55
21. Bradford township,	510	1 53	34	890	8 90
22. Brady township,	. . . . .	. . . . .	67	1,571	15 71
23. Burnside township,	. . . . .	. . . . .	49	1,815	18 15
24. Chest township,	. . . . .	. . . . .	39	1,115	11 15
25. Covington township,	. . . . .	. . . . .	15	490	4 90
26. Cooper township,	230	69	39	1,495	14 95
27. Decatur township,	. . . . .	. . . . .	26	1,080	10 80
28. Ferguson township,	. . . . .	. . . . .	14	715	7 15
29. Girard township,	. . . . .	. . . . .	19	620	6 20
30. Goshen township,	. . . . .	. . . . .	14	385	3 85
31. Graham township,	. . . . .	. . . . .	27	480	4 80
32. Greenwood township,	. . . . .	. . . . .	19	598	5 98
33. Gulich township,	244	73	38	1,060	10 60
34. Huston township,	300	90	21	1,380	13 80
35. Jordan township,	240	72	11	380	3 80
36. Karthaus township,	. . . . .	. . . . .	15	525	5 25
37. Knox township,	110	33	30	1,130	11 30
38. Lawrence township,	. . . . .	. . . . .	43	3,176	31 76
39. Morris township,	130	39	19	790	7 90
40. Penn township,	50	15	40	930	9 30
41. Pike township,	. . . . .	. . . . .	29	1,005	10 05
42. Sandy township,	. . . . .	. . . . .	24	1,000	10 00
43. Union township,	. . . . .	. . . . .	22	831	8 31
44. Woodward township,	. . . . .	. . . . .	17	390	3 90
	$24,146	$72 43	919	$38,183	$381 83

Sworn and subscribed before me, this 2d day of June, A. D. 1885.

JAMES KERR,
Clerk of the Court.

Continued.

Valuation of salaries, emoluments of office, posts of profit, trades, occupations, and professions.	Aggregate value of all property taxable for county purposes at the rate of 8 mills on the dollar.	Gold lever watches.	Silver lever watches.	Common watches.	Aggregate amount of tax on all watches.	Aggregate amount of State tax assessed.	Aggregate amount of county tax assessed at the rate of 8 mills on the dollar.	Debt of county.	No. of district.
$17,455	$64,140	12	. . .	10	$19 50	$22 36	$513 12	. . . . .	1
4,790	48,005	7	1	. . .	7 50	103 75	384 04	. . . . .	2
3,950	42,348	2	. . .	1	2 75	4 55	339 78	. . . . .	3
31,425	393,788	14	. . .	38	42 50	278 89	3,150 30	. . . . .	4
8,714	49,941	. . .	. . .	4	3 00	4 00	399 53	. . . . .	5
20,860	233,174	36	. . .	2	37 50	65 87	1,865 39	. . . . .	6
66,130	438,932	2	12	27	28 25	47 20	3,911 45	. . . . .	7
5,168	52,214	. . .	. . .	1	75	21 66	422 14	. . . . .	8
22,860	138,886	9	2	1	10 75	18 74	1,111 08	. . . . .	9
3,765	28,954	3	. . .	2	4 50	17 98	231 63	. . . . .	10
2,615	28,304	. . .	. . .	3	2 25	11 41	226 43	. . . . .	11
3,125	38,650	4	1	1	5 25	10 10	309 20	. . . . .	12
21,045	142,698	11	18	26	29 50	41 14	1,141 58	. . . . .	13
2,882	27,162	1	5	. . .	3 50	5 32	217 29	. . . . .	14
7,765	55,578	4	. . .	. . .	4 00	19 65	444 60	. . . . .	15
17,825	326,469	. . .	1	4	3 50	15 45	2,611 75	. . . . .	16
13,015	322,355	7	2	3	10 25	24 98	2,578 84	. . . . .	17
13,100	186,904	. . .	3	3	3 75	10 59	1,495 23	. . . . .	18
4,600	107,485	. . .	1	. . .	50	8 10	859 88	. . . . .	19
10,763	158,169	. . .	. . .	3	2 25	6 80	1,265 35	. . . . .	20
21,540	250,079	2	. . .	. . .	2 00	11 43	2,000 63	. . . . .	21
19,645	320,761	. . .	. . .	5	3 75	43 56	2,566 08	. . . . .	22
14,587	308,707	. . .	1	4	3 50	24 35	2,469 65	. . . . .	23
10,675	154,940	. . .	5	3	4 75	15 90	1,239 52	. . . . .	24
8,833	168,725	1	2	. . .	2 00	6 90	1,349 80	. . . . .	25
22,788	211,567	1	3	4	5 50	21 04	1,692 53	. . . . .	26
44,018	401,002	. . .	. . .	2	1 50	12 30	3,208 01	. . . . .	27
8,335	130,680	. . .	. . .	. . .	. . . . .	7 15	1,045 44	. . . . .	28
6,235	171,947	. . .	. . .	. . .	. . . . .	6 20	1,375 57	. . . . .	29
5,275	106,440	. . .	2	. . .	1 00	4 85	851 52	. . . . .	30
8,835	118,097	. . .	. . .	. . .	. . . . .	4 80	924 77	. . . . .	31
6,700	139,482	2	2	1	3 75	9 73	1,115 85	. . . . .	32
10,332	166,521	1	3	8	8 50	19 83	1,332 16	. . . . .	33
24,566	335,711	13	6	12	25 00	46 95	2,685 68	. . . . .	34
12,037	139,271	. . .	. . .	8	6 00	9 52	1,114 16	. . . . .	35
11,615	137,197	. . .	6	7	9 50	14 75	1,097 57	. . . . .	36
8,285	166,527	. . .	1	1	1 25	12 88	1,332 21	. . . . .	37
23,550	504,616	. . .	3	1	2 25	34 01	4,336 92	. . . . .	38
10,880	178,355	3	. . .	. . .	3 00	13 69	1,426 84	. . . . .	39
9,545	165,434	1	. . .	7	5 25	14 70	1,323 47	. . . . .	40
14,535	151,403	. . .	. . .	2	1 50	11 55	1,211 22	. . . . .	41
22,020	414,819	2	2	2	4 50	19 70	3,318 55	. . . . .	42
7,185	157,116	4	2	. . .	5 00	14 91	1,256 92	. . . . .	43
59,150	399,987	7	8	3	13 25	23 85	3,199 89	. . . . .	44
$683,018	$8,283,540	149	92	199	$334 50	$1,143 09	$66,268 32	$117,000	

ATTEST:
R. A. CAMPBELL,
Clerk.

JAMES SAVAGE,
CLARK BROWN,
C. K. McDONALD,
County Commissioners.

CLINTON

Tabular Statement for the year A. D. 1885, showing the wards, boroughs, and the wards, boroughs, and townships, for county and State purposes; also, the amount the laws of this Commonwealth for all State and county purposes whatever, were bly, 28th of February, 1835; 11th of June, 1840; 15th of May, 1841, &c., to wit:

TOWNSHIPS, WARDS, AND BOROUGHS.	Number of taxables.	Value of all real estate.	Value of real estate exempt.	Aggregate value real estate taxable.	Value of all household furniture, including gold and silver plate, (exceeding $300.)
1. Allison,	357	$159,582	. . . . .	$159,582	$400
2. Bald Eagle,	281	395,492	$4,700	390,792	300
3. Beech Creek borough,	150	57,408	1,900	55,508	. . . . .
4. Do. township,	225	227,167	5,250	221,917	. . . . .
5. Castanea,	138	181,308	1,500	179,808	. . . . .
6. Chapman,	242	277,283	8,300	268,983	. . . . .
7. Colebrook,	105	48,622	. . . . .	48,622	. . . . .
8. Crawford,	169	141,596	1,350	140,246	. . . . .
9. Dunnstable,	153	164,197	4,850	159,347	. . . . .
10. Gallagher,	103	116,754	1,500	115,254	. . . . .
11. Greene,	358	429,588	14,000	415,588	. . . . .
12. Grugan,	74	71,635	1,450	70,185	. . . . .
13. Keating, East,	63	57,791	. . . . .	57,791	. . . . .
14. Do. West,	85	59,371	1,950	57,421	. . . . .
15. Lamar,	441	766,161	19,000	747,161	. . . . .
16. Leidy,	168	105,404	4,200	101,204	. . . . .
17. Lock Haven, First ward,	632	274,047	25,400	248,647	1,600
18. Do. Second ward,	503	653,670	138,000	515,670	3,300
19. Do. Third ward,	418	625,079	243,500	381,579	17,750
20. Do. Fourth ward,	555	261,628	14,775	246,853	1,450
21. Logan,	254	157,233	. . . . .	157,233	. . . . .
22. Logansville,	142	74,047	. . . . .	74,047	. . . . .
23. Mill Hall borough,	169	59,722	6,000	53,722	. . . . .
24. Noyes,	152	151,521	5,500	146,021	. . . . .
25. Pine Creek,	292	430,970	8,300	422,670	. . . . .
26. Porter,	291	602,136	10,700	591,436	. . . . .
27. Renovo, First ward,	564	184,212	24,600	159,612	. . . . .
28. Do. Second ward,	543	417,535	27,000	390,535	. . . . .
29. Wayne,	248	202,833	15,100	187,733	. . . . .
30. Woodward,	287	167,799	7,900	159,899	. . . . .
	8,162	$7,521,791	$596,725	$6,925,066	$24,800

COUNTY.

townships in the county of Clinton, and the gross amount of taxes levied and assessed in at which all the real and personal property, and all matter and things made taxable by valued and assessed, made and entered pursuant to the provisions in the acts of Assem-

Aggregate amount of money at interest, (including bonds, stock, &c.)	Amount of State tax assessed on omnibuses, hacks, &c., at 3 mills on the dollar.	Number and value of horses, mares, geldings, and mules over the age of four years.		Number and value of cows and neat cattle over four years.		Aggregate amount of money at interest taxable at the rate of 4 mills on the dollar.	Amount of State tax assessed at the rate of 4 mills on the dollar.	No. of district.
		No.	Value.	No.	Value.			
. . . . .	. . . . .	78	$4,220	110	$2,548	. . . . .	. . . . .	1
$5,200	. . . . .	181	9,490	204	4,975	$5,200	$20 80	2
100	$0 28	37	1,425	29	642	100	40	3
5,200	. . . . .	172	10,430	202	4,488	5,200	20 80	4
. . . . .	. . . . .	54	4,145	69	1,702	. . . . .	. . . . .	5
. . . . .	. . . . .	131	5,270	126	2,670	. . . . .	. . . . .	6
. . . . .	. . . . .	29	2,105	27	645	. . . . .	. . . . .	7
138	. . . . .	99	6,042	95	2,267	138	55	8
1,250	. . . . .	114	5,444	126	2,995	1,250	5 00	9
650	. . . . .	102	5,669	106	1,984	650	2 60	10
1,500	. . . . .	280	18,353	369	6,735	1,500	6 00	11
. . . . .	. . . . .	49	4,175	28	546	. . . . .	. . . . .	12
. . . . .	. . . . .	38	3,937	33	800	. . . . .	. . . . .	13
. . . . .	. . . . .	37	2,215	31	620	. . . . .	. . . . .	14
9,650	. . . . .	332	24,665	364	8,975	9,650	38 60	15
. . . . .	15	113	3,971	138	2,823	. . . . .	. . . . .	16
42,150	22	77	6,890	47	1,190	42,150	168 60	17
32,439	8 10	97	9,210	37	960	32,439	129 75	18
51,400	1 80	53	5,195	41	1,256	51,400	205 60	19
14,178	7	46	3,205	93	2,230	14,178	56 71	20
50	. . . . .	188	13,438	251	5,938	50	20	21
1,200	. . . . .	45	3,090	55	1,267	1,200	4 80	22
. . . . .	. . . . .	28	870	26	572	. . . . .	. . . . .	23
. . . . .	. . . . .	96	5,880	87	1,740	. . . . .	. . . . .	24
8,600	. . . . .	234	18,915	223	5,280	8,600	34 40	25
5,820	. . . . .	289	20,265	285	7,166	5,820	23 28	26
. . . . .	. . . . .	24	880	43	645	. . . . .	. . . . .	27
. . . . .	. . . . .	26	1,485	27	405	. . . . .	. . . . .	28
4,000	22	92	4,757	97	2,375	4,000	16 00	29
300	. . . . .	139	7,095	140	3,165	300	1 20	30
$183,735	$10 84	3,280	$212,731	3,509	$79,604	$183,735	$735 29	

TOWNSHIPS, WARDS, AND BOROUGHS.	Aggregate value of all property taxable for State purposes at the rate of 3 mills on the dollar.	Amount of State tax assessed at the rate of 3 mills on the dollar.	Aggregate number and value of all pleasure carriages and buggies, and tax at the rate of 1 per cent.		
			No.	Value.	Tax.
1. Allison,	$400	$1 20	19	$565	$5 65
2. Bald Eagle,	300	90	41	1,655	17 55
3. Beech Creek borough,	95	28	13	500	5 00
4. Do. township,			29	980	9 80
5. Castanea,			7	450	4 50
6. Chapman,			12	305	3 05
7. Colebrook,			6	265	2 65
8. Crawford,					
9. Dunnstable,			22	909	9 09
10. Gallagher,			4	225	2 25
11. Greene,			57	1,985	19 85
12. Grugan,			1	100	1 00
13. Keating, East,					
14. Do. West,					
15. Lamar,			48	2,370	23 70
16. Leidy,	50	15	12	525	5 25
17. Lock Haven, First ward,	1,675	5 02	8	425	4 25
18. Do. Second ward,	6,000	18 00	23	1,625	16 25
19. Do. Third ward,	18,300	55 05	34	2,560	25 60
20. Do. Fourth ward,	1,475	4 42	12	450	4 50
21. Logan,			80	2,400	24 00
22. Logansville,			8	470	4 70
23. Mill Hall,			7	175	1 75
24. Noyes,					
25. Pine Creek,			58	3,220	32 20
26. Porter,			61	2,595	25 95
27. Renovo, First ward,			3	75	75
28. Do. Second ward,			4	145	1 45
29. Wayne,	75	22	20	620	6 20
30. Woodward,			17	680	6 80
	$28,370	$85 24	606	$26,274	$262 74

Sworn and subscribed before me, this 4th day of August, A. D. 1885.

W. H. SMITH,
Clerk.

Continued.

Valuation of salaries, emoluments of office, posts of profit, trades, occupations, and professions.	Aggregate value of all property taxable for county purposes at the rate of 4 mills on the dollar.	Gold lever watches.	Silver lever watches.	Common watches.	Aggregate amount of tax on all watches.	Aggregate amount of State tax assessed.	Aggregate amount of county tax assessed at the rate of 4 mills on the dollar.	Debt of county.	No. of district.
$16,330	$183,645	3	10	. . .	$10 50	$17 35	$734 58	. . . . .	1
5,700	412,912	1	8	1	7 50	45 75	1,651 65	. . . . .	2
5,985	64,060	. . .	4	2	4 00	9 68	256 24	. . . . .	3
4,865	242,680	. . .	. . .	. . .	. . . . .	30 60	970 72	. . . . .	4
3,560	189,665	. . .	2	1	2 00	6 50	758 66	. . . . .	5
12,040	289,268	11	3	1	13 75	16 80	1,157 07	. . . . .	6
7,225	58,862	. . .	6	. . .	4 50	7 15	235 45	. . . . .	7
4,750	153,305	1	. . .	. . .	1 00	1 55	613 22	. . . . .	8
3,285	171,980	. . .	1	2	4 00	18 09	687 92	. . . . .	9
1,410	124,542	2	. . .	3	3 50	8 35	498 16	. . . . .	10
6,780	449,441	. . .	. . .	2	1 00	26 85	1,797 76	. . . . .	11
2,675	77,681	. . .	. . .	. . .	. . . . .	1 00	310 72	. . . . .	12
2,350	64,878	2	. . .	. . .	2 00	2 00	259 51	. . . . .	13
2,175	62,431	. . .	2	. . .	1 50	1 50	249 72	. . . . .	14
13,820	796,991	22	1	. . .	22 75	85 05	3,187 96	. . . . .	15
5,050	113,573	. . .	. . .	4	2 00	7 40	454 29	. . . . .	16
39,730	298,482	15	17	2	28 75	206 62	1,193 92	. . . . .	17
45,490	576,255	21	22	23	49 00	213 00	2,305 06	. . . . .	18
37,035	445,425	16	34	25	55 50	341 75	1,781 70	. . . . .	19
29,200	283,388	3	12	10	17 00	82 63	1,133 53	. . . . .	20
9,380	188,389	. . .	1	1	1 25	25 45	753 56	. . . . .	21
6,140	85,014	. . .	3	. . .	2 25	11 75	340 05	. . . . .	22
7,000	62,339	. . .	2	. . .	1 50	3 25	249 35	. . . . .	23
4,945	158,586	3	. . .	. . .	3 00	3 00	634 34	. . . . .	24
8,100	458,185	. . .	31	6	26 25	92 85	1,832 74	. . . . .	25
7,185	628,647	3	4	6	9 00	58 23	2,514 58	. . . . .	26
19,615	180,827	4	10	5	14 00	14 75	723 31	. . . . .	27
21,560	414,130	4	16	16	24 00	25 45	1,656 52	. . . . .	28
8,220	203,705	. . .	8	. . .	6 00	28 42	814 32	. . . . .	29
7,465	178,304	. . .	. . .	3	1 50	9 50	713 21	. . . . .	30
$349,115	$7,617,590	171	200	113	$339 00	$1,402 27	$30,470 32	$69,200 00	

ATTEST:
W. H. SMITH,
Clerk.

JOHN GRUGAN,
JOHN F. BROSIUS,
J. G. ENGLES,
County Commissioners.

COLUMBIA

Tabular Statement for the year A. D. 1885, showing the wards, boroughs, and the wards, boroughs, and townships, for State and county purposes; also, the amount by the laws of this Commonwealth for all State and county purposes whatever, Assembly, 28th of February, 1835; 11th of June, 1840; 15th of May, 1841, &c.,

TOWNSHIPS, WARDS, AND BOROUGHS.	Number of taxables.	Value of all real estate.	Value of real estate exempt.	Aggregate value real estate taxable.	Value of all household furniture, including gold and silver plate, (exceeding $300.)
1. Beaver,	268	$105,676	$1,965	$103,711	. . . . .
2. Benton,	314	152,547	4,950	147,597	. . . . .
3. Berwick,	603	311,605	6,850	304,755	$3,300
4. Bloom,	1,027	859,870	162,300	697,570	2,700
5. Briar Creek,	294	214,678	9,800	204,878	. . . . .
6. Catawissa,	683	309,345	9,500	299,845	1,000
7. Centralia,	540	200,425	40,000	160,425	. . . . .
8. Centre,	310	303,967	11,520	292,447	. . . . .
9. Conyngham,	501	472,830	2,600	470,230	. . . . .
10. Fishing Creek,	374	202,161	4,700	197,461	. . . . .
11. Franklin,	128	101,630	2,100	99,530	. . . . .
12. Greenwood,	452	226,110	9,000	217,110	. . . . .
13. Hemlock,	210	185,730	6,440	179,290	. . . . .
14. Jackson,	172	49,724	2,150	47,574	. . . . .
15. Locust,	430	222,940	8,650	214,290	. . . . .
16. Madison,	255	186,862	7,200	179,662	. . . . .
17. Main,	155	118,357	11,050	107,307	. . . . .
18. Mifflin,	339	191,316	3,950	187,366	. . . . .
19. Montour,	150	152,629	2,200	150,429	. . . . .
20. Mt. Pleasant,	181	113,192	4,700	108,492	. . . . .
21. Orange,	265	155,863	4,800	151,063	. . . . .
22. Pine,	161	73,698	1,500	72,198	. . . . .
23. Roaring Creek,	129	73,471	1,700	71,771	. . . . .
24. Scott,	439	251,267	10,200	241,067	. . . . .
25. Sugar Loaf,	253	65,372	3,300	62,072	. . . . .
	8,633	$5,301,265	$333,125	$4,968,140	$7,000

COUNTY.

townships in the county of Columbia, and the gross amount of taxes levied and assessed in at which all the real and personal property, and all matter and things made taxable were valued and assessed, made and entered pursuant to the provisions in the acts of to wit :

Aggregate amount of money at interest, (including bonds, stock, &c.)	Amount of county tax assessed on saw mills at 5 mills on the dollar.	Number and value of horses, mares, geldings, and mules over the age of four years.		Number and value of cows and neat cattle over four years.		Aggregate amount of money at interest taxable at the rate of 4 mills on the dollar.	Amount of State tax assessed at the rate of 4 mills on the dollar.	No. of district.
		No.	Value.	No.	Value.			
$2,000	. . . . .	166	$5,560	191	$1,910	$2,000	$8 00	
800	. . . . .	230	6,545	326	3,226	800	3 20	
7,000	. . . . .	97	4,375	52	520	7,000	28 00	3
26,300	. . . . .	315	12,015	137	1,370	26,300	105 20	4
. . . . .	$1,800 00	224	7,330	287	2,890	. . . . .	. . . . .	5
10,120	. . . . .	131	5,145	157	1,670	10,120	40 48	6
. . . . .	. . . . .	67	2,370	25	250	. . . . .	. . . . .	7
2,000	. . . . .	311	12,905	276	2,770	2,000	8 00	8
. . . . .	1,000 00	203	9,015	42	420	. . . . .	. . . . .	9
3, 00	. . . . .	370	10,795	387	3,890	3,800	15 20	10
200	. . . . .	131	3,040	131	1,310	200	80	11
4,500	. . . . .	426	12,875	398	4,020	4,500	18 00	12
1,200	. . . . .	211	6,555	233	2,330	1,200	4 80	13
300	. . . . .	137	3,285	170	1,700	300	1 20	14
4,900	. . . . .	451	10,320	405	4,050	4,900	19 60	15
900	. . . . .	290	9,210	336	3,360	900	3 60	16
3,000	. . . . .	126	5,850	127	1,270	3,000	12 00	17
5,200	. . . . .	299	8,835	204	2,140	5,200	20 80	18
3,000	. . . . .	149	3,695	130	1,300	3,000	12 00	19
3,550	. . . . .	202	6,170	250	2,500	3,550	14 20	20
4,600	. . . . .	200	5,520	167	1,670	4,600	18 40	21
. . . . .	. . . . .	198	3,728	227	2,270	. . . . .	. . . . .	22
400	. . . . .	133	3,530	120	1,200	400	1 60	23
13,750	. . . . .	239	6,645	173	1,720	13,750	55 00	24
. . . . .	. . . . .	155	3,895	263	2,780	. . . . .	. . . . .	25
$97,520	$2,800 00	5,461	$169,208	5,214	$52,536	$97,520	$390 08	

TOWNSHIPS, WARDS, AND BOROUGHS.	Aggregate value of all property taxable for State purposes at the rate of 3 mills on the dollar.	Amount of State tax assessed at the rate of 3 mills on the dollar.	Aggregate number and value of all pleasure carriages and buggies, and tax at the rate of 1 per cent.		
			No.	Value.	Tax.
1. Beaver,	.....	.....	17	$470	$4 70
2. Benton,	.....	.....	15	430	4 30
3. Berwick,	$3,300	$9 90	44	2,200	22 00
4. Bloom,	2,700	8 10	37	2,065	20 65
5. Briar Creek,	.....	.....	22	580	5 80
6. Catawissa,	1,000	3 00	32	985	9 85
7. Centralia,	.....	.....	19	480	4 80
8. Centre,	.....	.....	54	1,935	19 35
9. Conyngham,	.....	.....	3	150	1 50
10. Fishing Creek,	.....	.....	36	1,075	10 75
11. Franklin,	.....	.....	31	700	7 00
12. Greenwood,	.....	.....	89	2,015	20 15
13. Hemlock,	.....	.....	20	405	4 05
14. Jackson,	.....	.....	14	305	3 05
15. Locust,	.....	.....	41	660	6 60
16. Madison,	.....	.....	50	1,305	13 05
17. Main,	.....	.....	41	1,235	12 35
18. Mifflin,	.....	.....	49	1,230	12 30
19. Montour,	.....	.....	19	360	3 60
20. Mt. Pleasant,	.....	.....	22	550	5 50
21. Orange,	.....	.....	31	630	6 30
22. Pine,	.....	.....	22	320	3 20
23. Roaring Creek,	.....	.....	15	390	3 90
24. Scott,	.....	.....	70	1,690	16 90
25. Sugar Loaf,	.....	.....	.....	.....	.....
	.....	.....	.....	.....	.....
	$7,000	$21 00	793	$22,165	$221 65

Sworn and subscribed before me, this 7th day of July, A. D. 1885.

WM. H. SNYDER,
Prothonotary.

Continued.

Valuation of salaries, emoluments of office, posts of profit, trades, occupations, and professions.	Aggregate value of all property taxable for county purposes at the rate of 5 mills on the dollar.	Gold lever watches.	Silver lever watches.	Common watches.	Aggregate amount of tax on all watches.	Aggregate amount of State tax assessed.	Aggregate amount of county tax assessed at the rate of 5 mills on the dollar.	Debt of county.	No. of district.
$12,665	$124,316	. . .	. . .	. . .	. . . . .	$12 70	$621 35	. . . . .	1
8,690	166,522	2	. . .	. . .	$2 00	9 50	832 28	. . . . .	2
65,905	381,055	4	6	5	11 00	70 90	1,904 59	. . . . .	3
88,170	803,890	3	13	11	18 25	152 20	4,019 21	. . . . .	4
11,650	229,128	. . .	. . .	. . .	. . . . .	5 80	1,145 23	. . . . .	5
69,450	378,095	4	5	1	8 25	61 58	1,890 36	. . . . .	6
42,651	206,140	. . .	. . .	. . .	. . . . .	4 80	1,029 47	. . . . .	7
14,710	324,767	2	. . .	. . .	2 00	29 35	1,623 61	. . . . .	8
35,610	516,425	. . .	. . .	. . .	. . . . .	1 50	2,580 18	. . . . .	9
9,790	223,011	. . .	1	. . .	75	26 70	1,114 81	. . . . .	10
4,175	108,765	. . .	1	1	1 25	9 05	543 65	. . . . .	11
13,410	249,430	1	. . .	. . .	1 00	39 15	1,246 74	. . . . .	12
7,635	196,215	. . .	. . .	1	50	9 35	981 00	. . . . .	13
3,050	55,914	. . .	. . .	. . .	. . . . .	4 25	279 42	. . . . .	14
12,175	241,497	. . .	. . .	. . .	. . . . .	26 20	1,207 13	. . . . .	15
7,580	201,117	. . .	. . .	. . .	. . . . .	16 65	1,005 25	. . . . .	16
5,495	121,157	. . .	4	. . .	3 00	27 35	605 70	. . . . .	17
13,425	213,006	4	. . .	. . .	4 00	37 10	1,064 56	. . . . .	18
7,550	163,334	1	1	4	3 75	19 35	816 54	. . . . .	19
3,700	121,412	. . .	. . .	. . .	. . . . .	19 70	606 89	. . . . .	20
11,550	170,433	1	. . .	. . .	1 00	25 70	851 95	. . . . .	21
4,750	83,266	. . .	. . .	. . .	. . . . .	3 20	415 90	. . . . .	22
3,480	80,371	. . .	. . .	. . .	. . . . .	5 50	401 63	. . . . .	23
27,470	278,592	. . .	16	1	12 50	84 40	1,392 65	. . . . .	24
3,800	72,547	. . .	. . .	. . .	. . . . .	. . . . .	362 63	. . . . .	25
. . . . .	. . . . .	. . .	. . .	. . .	. . . . .	. . . . .	Loss 9 24½	. . . . .	
$488,546	$5,710,395	22	47	24	$69 25	$701 98	$28,551 97½	$9,441 59	

ATTEST:
JNO. B. CASEY,
Clerk.

STEPHEN POHE,
ELI MENDENHALL,
WASHINGTON PARR,
County Commissioners.

CRAWFORD

Tabular Statement for the year A. D. 1885, showing the wards, boroughs, and sessed in the boroughs and townships, for county and State purposes; also, the taxable by the laws of this Commonwealth for all State and county purposes whatacts of Assembly, 28th of February, 1835; 11th of June, 1840; 15th of May, 1841,

TOWNSHIPS, WARDS, AND BOROUGHS.	Number of taxables.	Value of all real estate.	Value of real estate exempt.	Aggregate value real estate taxable.	Value of all household furniture, including gold and silver plate, (exceeding $300.)
1. Athens,	460			$261,581	
2. Beaver,	394			356,627	
3. Bloomfield,	502			362,322	
4. Blooming Valley,	72			41,503	
5. Cambridge,	260			295,333	$1,150
6. Do. borough,	274			129,399	
7. Centreville,	109			46,254	
8. Cochranton,	239			124,014	
9. Conneaut,	504			571,686	
10. Conneautville,	320			178,424	
11. Cussewago,	523			515,892	
12. Evansburg,	112			48,529	
13. Fairfield,	280			227,215	
14. Do. East,	191			190,792	
15. Fallowfield, East,	403			333,759	
16. Do. West,	158			167,414	
17. Geneva,	128			31,211	
18. Greenwood,	475			417,186	
19. Hartstown,	51			20,746	
20. Hayfield,	598			571,787	
21. Hydetown,	153			58,995	
22. Linesville,	232			127,570	
23. Meade,	855			660,708	
24. Meadville, First ward,	546			559,143	2,900
25. Do. Second ward,	676			436,285	850
26. Do. Third ward,	646			355,369	800
27. Do. Fourth ward,	781			562,384	1,500
28. Oil Creek,	501			289,305	
29. Pine,	144			109,269	
30. Randolph,	613			464,712	
31. Riceville,	125			43,081	
32. Richmond,	471			387,066	
33. Rockdale,	403			365,984	
34. Rome,	471			317,605	
35. Sadsbury,	318			314,453	
36. Saegertown,	217			117,312	
37. Sparta,	466			385,438	
38. Spartansburg,	187			114,105	
39. Spring,	559			592,671	
40. Do. borough,	198			90,203	
41. Shenango, North,	273			350,559	
42. Do. South,	305			425,308	
43. Do. West,	116			136,556	
44. Steuben,	340			214,243	
45. Summerhill,	380			346,785	
46. Summit,	356			392,519	
47. Titusville, First ward,	731			311,788	4,250
48. Do. Second ward,	955			417,330	4,200
49. Do. Third ward,	387			414,295	
50. Do. Fourth ward,	628			278,926	200
51. Townville,	131			62,630	
52. Troy,	453			203,086	
53. Union,	174			195,185	
54. Vallonia,	137			54,435	
55. Venango,	191			239,757	
56. Do. borough,	115			59,629	
57. Vernon,	569			507,456	
58. Wayne,	470			326,819	
59. Woodcock,	508			496,314	
60. Do. borough,	75			34,067	
	21,909			$16,711,019	$15,850

COUNTY.

townships in the county of Crawford, and the gross amount of taxes levied and as-
amount at which all the real and personal property, and all matter and things made
ever, were valued and assessed, made and entered pursuant to the provisions in the
&c., to wit:

Aggregate amount of money at interest, (including bonds, stock, &c.)	Amount of State tax assessed on omnibuses, hacks, &c., at 3 mills on the dollar.	Number and value of horses, mares, geldings, and mules over the age of four years.		Number and value of cows and neat cattle over four years.		Aggregate amount of money at interest taxable at the rate of 4 mills on the dollar.	Amount of State tax assessed at the rate of 4 mills on the dollar.	No. of district.
		No.	Value.	No.	Value.			
. . . . .	. . . . .	213	$8,660	571	$8,502	$4,600	$18 40	1
. . . . .	. . . . .	254	10,240	642	8,768	2,730	10 92	2
. . . . .	. . . . .	291	12,241	795	11,214	8,454	33 82	3
. . . . .	. . . . .	35	1,410	47	566	4,230	16 92	4
. . . . .	. . . . .	167	7,290	633	9,710	6,700	26 80	5
. . . . .	$1 57	88	3,430	83	1,129	19,004	76 02	6
. . . . .	23	51	2,050	61	824	14,820	59 28	7
. . . . .	. . . . .	75	3,110	41	615	1,300	5 20	8
. . . . .	. . . . .	402	16,520	912	11,503	16,925	67 70	9
. . . . .	66	89	4,080	50	744	31,535	126 14	10
. . . . .	. . . . .	296	12,355	969	13,163	16,300	65 20	11
. . . . .	. . . . .	35	1,455	36	432	1,683	6 73	12
. . . . .	. . . . .	223	9,210	378	4,685	7,000	28 00	13
. . . . .	. . . . .	140	5,974	229	2,757	2,200	8 80	14
. . . . .	. . . . .	272	11,620	464	6,110	1,450	5 80	15
. . . . .	. . . . .	105	4,170	168	2,017	6,400	25 60	16
. . . . .	. . . . .	36	1,451	53	636	2,997	11 99	17
. . . . .	. . . . .	334	13,220	666	8,194	14,415	57 66	18
. . . . .	. . . . .	16	550	18	219	. . . . .	. . . . .	19
. . . . .	. . . . .	295	12,270	788	10,211	32,215	128 86	20
. . . . .	21	39	1,695	57	770	800	3 20	21
. . . . .	. . . . .	52	2,170	33	488	9,150	36 60	22
. . . . .	. . . . .	805	16,691	975	12,121	20,180	80 72	23
. . . . .	1 95	96	3,280	34	623	12,000	48 00	24
. . . . .	1 02	120	4,555	57	789	24,075	96 30	25
. . . . .	. . . . .	68	2,825	38	474	54,600	218 40	26
. . . . .	15	117	4,688	26	312	42,500	170 00	27
. . . . .	. . . . .	252	10,040	434	6,007	. . . . .	. . . . .	28
. . . . .	. . . . .	66	2,695	159	2,046	200	80	29
. . . . .	. . . . .	399	15,730	872	11,718	10,500	42 00	30
. . . . .	. . . . .	39	1,550	65	899	1,525	6 10	31
. . . . .	. . . . .	361	15,145	978	13,025	7,615	30 46	32
. . . . .	. . . . .	280	10,465	925	12,164	5,850	23 40	33
. . . . .	. . . . .	243	9,700	711	9,957	3,250	13 00	34
. . . . .	. . . . .	193	8,565	351	4,212	1,925	7 70	35
. . . . .	. . . . .	63	2,510	50	640	8,950	35 80	36
. . . . .	. . . . .	305	17,715	705	9,725	7,127	28 51	37
. . . . .	22	55	2,345	56	732	4,427	17 71	38
. . . . .	. . . . .	279	9,980	779	10,598	32,727	130 91	39
. . . . .	. . . . .	72	2,735	56	746	17,850	71 40	40
. . . . .	. . . . .	212	8,966	444	5,560	7,500	30 00	41
. . . . .	. . . . .	293	11,690	539	6,785	12,822	51 29	42
. . . . .	. . . . .	85	3,415	254	3,048	9,486	37 94	43
. . . . .	. . . . .	200	7,187	321	5,187	1,445	5 78	44
. . . . .	. . . . .	214	8,955	504	6,420	2,540	10 16	45
. . . . .	. . . . .	248	10,230	446	5,628	3,953	15 81	46
. . . . .	. . . . .	79	3,905	41	569	10,300	41 20	47
. . . . .	. . . . .	96	4,130	55	825	67,500	270 00	48
. . . . .	90	56	2,710	13	156	1,500	6 00	49
. . . . .	. . . . .	59	2,360	32	384	1,300	5 20	50
. . . . .	. . . . .	65	2,900	49	588	2,700	10 80	51
. . . . .	. . . . .	225	9,985	470	7,602	2,736	10 94	52
. . . . .	. . . . .	169	7,240	233	2,924	2,950	11 80	53
. . . . .	. . . . .	7	140	21	252	. . . . .	. . . . .	54
. . . . .	. . . . .	110	4,750	344	4,333	2,175	8 70	55
. . . . .	. . . . .	26	1,060	28	336	. . . . .	. . . . .	56
. . . . .	. . . . .	299	12,210	465	6,050	13,705	54 82	57
. . . . .	. . . . .	367	15,195	591	7,961	3,765	15 06	58
. . . . .	. . . . .	303	12,360	881	11,440	30,715	122 86	59
. . . . .	. . . . .	33	1,315	50	600	13,400	53 60	60
. . . . .	$6 91	10,467	$417,088	20,946	$274,970	$650,721	$2,602 81	

CRAWFORD—

TOWNSHIPS, WARDS, AND BOROUGHS.	Aggregate value of all property taxable for State purposes at the rate of 3 mills on the dollar.	Amount of State tax assessed at the rate of 3 mills on the dollar.	Aggregate number and value of all pleasure carriages and buggies, and tax at the rate of 1 per cent.		
			No.	Value.	Tax.
1. Athens,					
2. Beaver,					
3. Bloomfield,					
4. Blooming Valley,			1	$75	$0 75
5. Cambridge,			6	260	2 60
6. Do. borough,	$525				
7. Centreville,	75				
8. Cochranton,					
9. Conneaut,					
10. Conneautville,	220				
11. Cussewago,					
12. Evansburg,					
13. Fairfield,					
14. Do. East,					
15. Fallowfield, East,					
16. Do. West,					
17. Geneva,					
18. Greenwood,					
19. Hartstown,					
20. Hayfield,					
21. Hydetown,	70		1	40	40
22. Linesville,					
23. Meade,					
24. Meadville, First ward,	650				
25. Do. Second ward,	340		9	380	3 80
26. Do. Third ward,			9	615	6 15
27. Do. Fourth ward,	50		29	999	9 99
28. Oil Creek,					
29. Pine,					
30. Randolph,					
31. Riceville,					
32. Richmond,					
33. Rockdale,			6	150	1 50
34. Rome,					
35. Sadsbury,					
36. Saegertown,			4	160	1 60
37. Sparta,			1	12	12
38. Spartansburg,	75				
39. Spring,					
40. Do. borough,					
41. Shenango, North,					
42. Do. South,					
43. Do. West,					
44. Steuben,			4	48	48
45. Summerhill,					
46. Summit,					
47. Titusville, First ward,			13	750	7 50
48. Do. Second ward,			13	900	9 00
49. Do. Third ward,	300		22	986	9 86
50. Do. Fourth ward,					
51. Townville,			2	80	80
52. Troy,			2	72	72
53. Union,					
54. Vallonia,			1	40	40
55. Venango,					
56. Do. borough,			1	75	75
57. Vernon,					
58. Wayne,					
59. Woodcock,			39	1,195	11 95
60. Do. borough,			10	375	3 75
	$2,305		173	$7,208	$72 08

Continued.

Valuation of salaries, emoluments of office, posts of profit, trades, occupations, and professions.	Aggregate value of all property taxable for county purposes at the rate of 6 mills on the dollar.	Gold lever watches.	Silver lever watches.	Common watches.	Aggregate amount of tax on all watches.	Aggregate amount of State tax assessed.	Aggregate amount of county tax assessed at the rate of 6 mills on the dollar.	Debt of county.	No. of district.
$25	$278,768				$0 75	$19 15	$1,672 27		1
175	375,810				3 00	13 92	2,254 61		2
355	386,132				2 25	36 07	2,326 03		3
765	44,319					17 67	254 10		4
345	311,238				3 50	32 90	1,864 68		5
4,550	140,183				10 00	87 59	839 49		6
1,800	51,003				2 50	62 01	306 28		7
6,620	134,359				3 00	8 20	806 13		8
1,455	601,164				2 75	70 45	3,611 22		9
8,140	191,608				12 25	139 05	1,148 94		10
325	541,735				3 25	68 45	3,257 27		11
1,555	51,971				1 75	8 48	312 30		12
120	241,230				1 50	29 50	1,453 71		13
169	199,692					8 80	1,198 06		14
50	351,539					5 80	2,109 50		15
850	174,451				6 50	32 10	1,046 63		16
50	33,348				75	12 74	207 05		17
615	439,215					57 66	2,642 89		18
775	22,290				75	75	133 72		19
114	594,382				2 00	130 86	3,569 55		20
2,160	63,730				25	4 06	384 74		21
3,215	133,443				2 75	39 35	800 60		22
5,620	695,140				6 25	86 97	4,186 98		23
14,030	580,626				5 75	55 70	3,491 81		24
16,425	459,624				59 00	160 12	2,742 78		25
15,800	375,883				12 50	237 05	2,249 05		26
18,599	588,528				7 00	187 10	3,521 01		27
230	305,582						1,833 42		28
157	114,167				50	1 30	684 89		29
1,900	494,060					42 00	2,973 49		30
497	46,027				6 00	12 10	279 10		31
150	415,368				1 25	31 71	2,491 81		32
90	388,853					24 90	2,331 36		33
	337,262					13 00	2,023 25		34
	327,230				1 00	8 70	1,966 62		35
2,390	123,012				2 75	40 15	736 41		36
	412,890				5 50	34 13	2,487 03		37
3,449	120,706				50	18 43	723 91		38
510	613,759				6 00	136 91	3,720 00		39
3,350	97,084				5 25	76 65	583 63		40
150	365,235				3 00	33 00	2,191 29		41
130	443,913					51 29	2,664 02		42
	143,019				75	38 69	859 54		43
255	226,915				4 50	10 76	1,369 88		44
25	362,185					10 16	2,176 33		45
335	408,712					15 81	2,469 77		46
	321,262				56 25	104 95	2,011 07		47
	427,385				40 75	319 75	2,711 31		48
	418,447				7 75	24 51	2,562 89		49
	281,870				14 75	19 95	1,825 68		50
2,025	68,223				3 00	14 60	408 47		51
	220,745					11 66	1,354 86		52
30	205,379					11 80	1,232 23		53
2,300	57,167					40	342 56		54
85	248,925					8 70	1,493 94		55
1,645	62,745				4 50	5 25	375 69		56
2,165	527,881				1 25	56 07	3,166 83		57
287	350,262					15 06	2,121 21		58
905	522,214				6 75	141 56	3,125 62		59
970	37,327				3 75	61 10	221 16		60
$128,732	$17,557,172				$325 75	$3,007 55	$105,910 15	$218,500 00	

ATTEST:
O. H. HOLLISTER,
Clerk.

H. P. MARLEY,
S. A. MARSHALL,
E. J. BAILEY,
County Commissioners.

CUMBERLAND

Tabular Statement for the year A. D. 1885, showing the wards, boroughs, and in the wards, boroughs, and townships, for county and State purposes; also, the amount by the laws of this Commonwealth for all State and county purposes whatever, Assembly, 28th of February, 1835; 11th of June, 1840; 15th of May, 1841, &c.,

TOWNSHIPS, WARDS, AND BOROUGHS.	Number of taxables.	Value of all real estate.	Value of real estate exempt.	Aggregate value real estate taxable.	Value of all household furniture, including gold and silver plate, (exceeding $300.)
1. Carlisle, First ward,	589	$413,095	$40,000	$373,095	$4,550
2. Do. Second ward,	391	363,020	43,000	320,020	4,200
3. Do. Third ward,	461	443,257	38,300	414,957	7,100
4. Do. Fourth ward,	566	458,068	50,000	408,068	6,230
5. Cooke township,	85	147,080	3,000	144,080	300
6. Dickinson township,	546	1,020,809	6,500	1,014,309	. . . . .
7. East Pennsboro' township,	823	938,222	22,050	916,172	530
8. Frankford township,	511	434,017	5,600	428,417	. . . . .
9. Hampden township,	278	791,380	10,500	780,880	500
10. Hopewell township,	348	310,191	5,000	305,191	. . . . .
11. Lower Allen township,	345	678,166	6,000	672,166	. . . . .
12. Mechanicsburg, First ward,	483	351,680	18,000	333,680	1,625
13. Do. Second ward,	310	204,648	18,000	186,648	400
14. Do. Third ward,	247	176,290	6,000	170,290	. . . . .
15. Do. Fourth ward,	228	207,620	2,600	205,020	500
16. Middlesex township,	418	776,384	15,800	760,584	. . . . .
17. Mifflin township,	449	489,648	12,600	477,048	. . . . .
18. Monroe township,	668	1,254,438	15,650	1,238,788	25
19. Mount Holly borough,	404	280,413	16,400	264,013	800
20. Newburg borough,	147	66,853	5,500	61,353	. . . . .
21. New Cumberland borough,	222	158,880	16,800	142,080	. . . . .
22. Newton township,	537	1,105,989	12,400	1,093,589	200
23. Newville, North ward,	309	204,780	12,600	192,180	520
24. Do. South ward,	256	152,708	14,500	138,208	600
25. North Middleton township,	347	573,246	10,600	562,646	. . . . .
26. Penn township,	527	861,559	10,000	851,559	60
27. Shippensburg township,	210	200,798	18,000	182,798	. . . . .
28. Do. borough,	724	403,976	30,500	373,476	1,400
29. Shiremanstown borough,	170	122,255	8,000	114,255	. . . . .
30. Silver Spring township,	731	1,485,930	32,400	1,453,530	600
31. Southampton township,	570	1,125,478	30,400	1,095,078	. . . . .
32. South Middleton township,	997	1,652,474	28,700	1,623,774	300
33. Upper Allen township,	494	858,825	17,400	841,425	. . . . .
34. West Pennsboro' township,	718	1,559,003	20,500	1,538,503	. . . . .
	15,108	$20,281,180	$603,300	$19,677,880	$30,440

COUNTY.

townships in the county of Cumberland, and the gross amount of taxes levied and assessed at which all the real and personal property, and all matter and things made taxable were valued and assessed, made and entered pursuant to the provisions in the acts of to wit:

Aggregate amount of money at interest, (including bonds, stock, &c.)	Amount of State tax assessed on omnibuses, hacks, &c., at 3 mills on the dollar.	Number and value of horses, mares, geldings, and mules over the age of four years.		Number and value of cows and neat cattle over four years.		Aggregate amount of money at interest taxable at the rate of 4 mills on the dollar.	Amount of State tax assessed at the rate of 4 mills on the dollar.	No. of district.
		No.	Value.	No.	Value.			
$66,883	$1 23	93	$5,585	33	$670	$66,883	$267 53	1
62,371	1 32	58	4,070	36	670	62,371	249 48	2
50,979	1 95	87	6,330	26	520	50,979	203 92	3
103,398	2 82	69	4,850	19	385	103,398	413 59	4
. . . . .	. . . . .	24	1,700	15	300	. . . . .	. . . . .	5
37,200	. . . . .	366	25,555	298	8,950	37,200	148 80	6
25,825	. . . . .	304	23,571	432	12,025	25,825	103 30	7
14,050	. . . . .	420	14,142	453	6,856	14,050	56 20	8
63,425	. . . . .	350	20,275	367	11,022	63,425	253 70	9
5,363	. . . . .	297	12,657	268	5,056	5,363	21 45	10
10,848	. . . . .	247	14,785	373	7,457	10,848	43 39	11
37,540	. . . . .	59	4,770	3	75	37,540	150 16	12
9,500	1 86	29	2,355	7	185	9,500	38 00	13
4,000	. . . . .	23	1,905	12	255	4,000	16 00	14
8,100	. . . . .	27	2,120	2	50	8,100	32 40	15
33,445	. . . . .	435	25,888	468	9,358	33,445	133 78	16
13,550	. . . . .	401	13,260	397	5,921	13,550	54 20	17
59,867	. . . . .	499	29,995	535	10,708	59,867	239 47	18
5,200	17	46	1,365	30	607	5,200	20 80	19
7,470	26	37	1,037	24	455	7,470	29 88	20
52,180	. . . . .	19	1,250	5	225	52,180	208 72	21
45,925	. . . . .	389	31,160	510	11,218	45,925	183 70	22
23,180	1 28	36	2,540	17	340	23,180	92 72	23
19,350	15	24	1,670	9	165	19,350	77 40	24
16,075	. . . . .	298	14,871	382	7,642	16,075	64 30	25
36,798	. . . . .	309	23,743	412	8,228	36,798	147 19	26
51,700	. . . . .	53	4,186	105	2,097	51,700	206 80	27
23,650	90	61	4,655	15	295	23,650	94 60	28
5,550	. . . . .	22	1,320	18	360	5,550	22 20	29
75,048	. . . . .	624	43,682	529	15,876	75,048	300 19	30
23,526	. . . . .	558	38,998	354	10,642	23,526	94 10	31
77,105	. . . . .	725	50,830	972	29,158	77,105	308 42	32
75,026	. . . . .	344	20,670	434	8,675	75,026	300 10	33
56,472	. . . . .	585	40,940	662	13,232	56,472	225 89	34
$1,200,599	$11 94	7,918	$495,730	8,222	$189,678	$1,200,599	$4,802 38	

TOWNSHIPS, WARDS, AND BOROUGHS.	Aggregate value of all property taxable for State purposes at the rate of 3 mills on the dollar.	Amount of State tax assessed at the rate of 3 mills on the dollar.	Aggregate number and value of all pleasure carriages and buggies, and tax at the rate of 1 per cent.		
			No.	Value.	Tax.
1. Carlisle, First ward,	$4,960	$14 88	30	$2,470	$24 70
2. Do. Second ward,	4,640	13 92	23	1,608	16 08
3. Do. Third ward,	7,750	23 25	32	2,285	22 85
4. Do. Fourth ward,	7,170	21 51	25	1,730	17 30
5. Cooke township,	300	90	7	455	4 55
6. Dickinson township,			140	5,810	58 10
7. East Pennsboro' township,	530	1 59	84	3,950	39 50
8. Frankford township,			150	4,000	40 00
9 Hampden township,	500	1 50	95	3,655	36 55
10. Hopewell township,			90	2,713	27 13
11. Lower Allen township,			95	2,803	28 03
12. Mechanicsburg, First ward,	1,625	4 88	30	2,210	22 10
13. Do. Second ward,	1,020	3 06	12	935	9 35
14. Do. Third ward,			13	890	8 90
15. Do. Fourth ward,	500	1 50	19	1,145	11 45
16. Mid dlesex township,			149	4,488	44 88
17. Mifflin township,			131	3,415	34 15
18. Monroe township,	25	8	229	6,869	68 69
19. Mount Holly borough,	857	2 57	28	570	5 70
20. Newburg borough,	87	26	36	636	6 36
21. New Cumberland borough,			20	605	6 05
22. Newton township,	200	60	132	6,595	65 95
23. Newville, North ward,	947	2 84	15	825	8 25
24. Do. South ward,	650	1 95	10	625	6 25
25. North Middleton township,			41	2,010	20 10
26. Penn township,	60	18	118	5,860	58 60
27. Shippensburg township,			30	900	9 60
28. Do. borough,	1,700	5 10	61	1,830	18 30
29. Shiremanstown borough,			5	215	2 15
30. Silver Spring township,	600	1 80	121	8,326	83 26
31. Southampton township,			145	7,215	72 15
32. South Middleton township,	300	90	239	11,987	119 87
33. Upper Allen township,			134	5,345	53 45
34. West Pennsboro' township,			193	7,730	77 30
	$34,421	$103 27	5,672	$113,705	$1,137 05

Sworn and subscribed before me, this 23d day of September, A. D. 1885.

DAVID SMITH,
Justice of the Peace.

Continued.

Valuation of salaries, emoluments of office, posts of profit, trades, occupations, and professions.	Aggregate value of all property taxable for county purposes at the rate of 3 mills on the dollar.	Gold lever watches.	Silver lever watches.	Common watches.	Aggregate amount of tax on all watches.	Aggregate amount of State tax assessed.	Aggregate amount of county tax assessed at the rate of 3 mills on the dollar.	Debt of county.	No. of district.
$59,040	$442,940	10	27	13	$36 75	$343 86	$1,328 82	. . . . .	1
40,915	369,875	4	21	12	25 75	305 23	1,109 63	. . . . .	2
50,495	479,402	12	37	25	52 25	302 27	1,438 21	. . . . .	3
58,935	478,468	5	43	25	49 75	502 15	1,435 40	. . . . .	4
10,675	157,055	. . .	. . .	4	2 00	7 45	471 17	. . . . .	5
31,285	1,080,099	2	6	6	9 50	216 40	3,240 30	. . . . .	6
70,655	1,021,953	4	5	16	15 75	160 14	3,065 86	. . . . .	7
21,055	470,470	. . .	. . .	. . .	. . . . .	96 20	1,411 41	. . . . .	8
11,990	824,667	3	5	4	8 75	300 50	2,474 00	. . . . .	9
11,035	333,939	. . .	. . .	. . .	. . . . .	48 58	1,001 82	. . . . .	10
23,780	718,188	. . .	. . .	11	5 50	76 92	2,154 56	. . . . .	11
45,590	385,740	. . .	32	. . .	24 00	201 14	1,157 22	. . . . .	12
25,160	214,748	. . .	9	. . .	7 25	57 66	644 24	. . . . .	13
20,275	192,725	. . .	9	. . .	6 75	31 65	578 18	. . . . .	14
19,595	227,285	1	23	. . .	18 25	63 60	681 86	. . . . .	15
25,355	821,185	. . .	. . .	5	2 50	181 16	2,463 56	. . . . .	16
15,900	512,129	. . .	. . .	. . .	. . . . .	88 35	1,536 39	. . . . .	17
33,525	1,313,041	. . .	3	25	14 75	322 99	3,939 12	. . . . .	18
31,440	298,225	2	8	2	9 00	38 07	894 68	. . . . .	19
9,150	71,995	. . .	2	10	6 50	43 00	215 99	. . . . .	20
21,840	165,395	5	3	12	13 25	228 02	496 19	. . . . .	21
25,825	1,161,992	. . .	2	11	7 00	257 25	3,485 98	. . . . .	22
27,350	222,930	2	6	38	25 50	129 31	668 79	. . . . .	23
19,825	160,468	. . .	. . .	19	9 50	95 10	481 39	. . . . .	24
17,310	602,469	. . .	. . .	5	2 50	86 90	1,807 41	. . . . .	25
34,180	917,770	1	. . .	3	2 50	208 47	2,753 31	. . . . .	26
16,905	205,986	. . .	1	4	2 75	218 55	617 96	. . . . .	27
75,535	455,361	3	7	27	21 75	139 75	1,366 08	. . . . .	28
15,065	131,000	1	. . .	17	9 50	33 85	393 00	. . . . .	29
49,210	1,562,898	. . .	2	12	7 50	392 75	4,688 64	. . . . .	30
34,135	178,853	. . .	. . .	3	1 50	167 75	3,536 56	. . . . .	31
53,540	1,757,602	5	10	14	19 50	448 69	5,272 81	. . . . .	32
25,905	896,675	7	1	15	15 25	368 80	2,690 03	. . . . .	33
46,585	1,639,260	. . .	1	12	6 75	309 94	4,917 78	. . . . .	34
$1,079,060	$21,472,788	67	263	351	$439 75	$6,472 45	$64,418 35	. . . . .	

ATTEST:

F. W. CRAIGHEAD,
Clerk.

GEO. HAUCK,
J. B. BROWN,
J. S. ZEARING,
County Commissioners.

DAUPHIN

Tabular Statement for the year A. D. 1885, showing the wards, boroughs, and the wards, boroughs, and townships, for State and county purposes; also, the amount by the laws of this Commonwealth for all State and county purposes whatever, Assembly, 28th of February, 1835; 11th of June, 1840; 15th of May, 1841, &c.,

TOWNSHIPS, WARDS, AND BOROUGHS.	Number of taxables.	Value of all real estate.	Value of real estate exempt.	Aggregate value real estate taxable.	Value of all household furniture, including gold and silver plate, (exceeding $300.)
1. Harrisburg city, First ward,	897	$497,665	$44,000	$453,665	.....
2. Do. Second ward,	683	466,645	78,000	388,645	$2,250
3. Do. Third ward,	550	1,341,900	260,000	1,084,900	12,800
4. Do. Fourth ward,	992	1,478,000	557,300	920,700	6,800
5. Do. Fifth ward,	875	684,290	165,950	518,340	.....
6. Do. Sixth ward,	1,577	632,970	42,500	590,470	.....
7. Do. Seventh ward,	876	564,140	47,500	516,640	.....
8. Do. Eighth ward,	679	608,377	171,150	437,227	450
9. Do. Ninth ward,	1,038	697,930	110,500	587,430	900
10. Middletown borough, North ward,	250	156,680	9,495	147,185	1,850
11. Do. Middle ward,	273	211,890	.....	211,890	.....
12. Do. South ward,	351	117,445	7,850	109,595	350
13. Steelton borough, First ward,	1,200	884,305	98,100	138,405	.....
14. Do. Second ward,				509,870	.....
15. Do. Third ward.				137,930	.....
16. Hummelstown borough,	306	214,350	21,000	193,350	2,500
17. Dauphin borough,	198	117,430	13,700	103,730	.....
18. Halifax borough,	199	61,290	3,600	57,690	.....
19. Millersburg borough,	422	202,508	26,500	176,008	.....
20. Berrysburg borough,	130	64,151	8,000	56,151	.....
21. Uniontown borough,	98	69,030	5,265	63,765	.....
22. Gratz borough,	97	93,580	5,850	87,736	.....
23. Lykens borough,	479	206,360	8,300	198,060	.....
24. Derry township,	494	900,585	37,000	863,585	.....
25. Londonderry township,	552	491,740	12,600	479,140	.....
26. Conewago township,	246	301,560	8,350	293,210	.....
27. Lower Swatara township,	380	502,525	7,700	494,825	.....
28. Swatara township,	554	507,914	7,250	500,664	.....
29. Susquehanna township,	417	865,030	50,800	814,230	200
30. East Hanover township,	404	432,671	10,733	421,938	.....
31. West Hanover township,	335	267,320	6,580	260,740	.....
32. South Hanover township,	311	313,360	5,900	307,460	.....
33. Middle Paxton township,	360	244,062	4,600	239,462	.....
34. Lower Paxton township,	395	622,597	20,400	602,197	.....
35. Upper Paxton township,	410	423,608	16,350	407,258	.....
36. Reed township,	95	86,652	900	85,752	.....
37. Rush township,	28	130,072	700	129,372	.....
38. Halifax township,	327	375,401	6,450	368,951	.....
39. Jackson township,	297	206,664	11,300	195,364	.....
40. Jefferson township,	88	62,025	2,300	59,725	.....
41. Wayne township,	134	108,750	5,400	103,350	.....
42. Mifflin township,	145	265,205	18,600	246,605	.....
43. Lykens township,	300	313,474	6,500	306,974	.....
44. Washington township,	394	349,876	13,700	336,176	.....
45. Wiconisco township,	469	241,050	8,700	232,350	.....
46. Williams township,	614	305,255	9,910	295,345	500
	19,849	$17,933,585	$1,957,283	$15,976,302	$28,600

COUNTY.

townships in the county of Dauphin, and the gross amount of taxes levied and assessed in at which all the real and personal property, and all matter and things made taxable were valued and assessed, made and entered pursuant to the provisions in the acts of to wit :

Aggregate amount of money at interest, (including bonds, stock, &c.)	Amount of State tax assessed on omnibuses, hacks, &c., at — mills on the dollar.	Number and value of horses, mares, geldings, and mules over the age of four years.		Number and value of cows and neat cattle over four years.		Aggregate amount of money at interest taxable at the rate of 4 mills on the dollar.	Amount of State tax assessed at the rate of 4 mills on the dollar.	No. of district.
		No.	Value.	No.	Value.			
. . . . .	. . . . .	53	$2,300	12	$375	. . . . .	. . . . .	1
. . . . .	. . . . .	37	1,850	1	25	$7,000	$28 00	2
. . . . .	$10 65	114	6,855	. . . .	. . . . .	41,000	164 00	3
. . . . .	. . . . .	61	4,015	. . . .	. . . . .	. . . . .	. . . . .	4
. . . . .	1 20	55	3,200	10	235	. . . . .	. . . . .	5
. . . . .	. . . . .	61	2,095	12	265	6,000	24 00	6
. . . . .	. . . . .	26	1,550	20	500	. . . . .	. . . . .	7
. . . . .	1 35	41	2,125	23	560	. . . . .	. . . . .	8
. . . . .	2 70	65	4,340	17	415	3,500	14 00	9
. . . . .	. . . . .	53	1,865	22	465	3,200	12 80	10
. . . . .	. . . . .	40	2,215	12	375	. . . . .	. . . . .	11
. . . . .	. . . . .	23	1,370	10	245	. . . . .	. . . . .	12
. . . . .	. . . . .	42	2,050	7	175	8,000	32 00	13
. . . . .	. . . . .	46	2,300	3	100	. . . . .	. . . . .	14
. . . . .	. . . . .	12	600	2	50	. . . . .	. . . . .	15
. . . . .	. . . . .	80	2,880	43	975	29,090	116 36	16
. . . . .	. . . . .	28	1,243	13	325	. . . . .	. . . . .	17
. . . . .	. . . . .	32	1,270	21	530	16,200	64 80	18
. . . . .	. . . . .	66	3,035	37	750	12,200	48 80	19
. . . . .	. . . . .	43	1,930	31	1,240	12,100	48 40	20
. . . . .	. . . . .	46	1,575	28	555	3,800	15 20	21
. . . . .	. . . . .	66	2,274	64	1,382	4,300	17 20	22
. . . . .	. . . . .	60	2,770	32	790	1,200	4 80	23
. . . . .	. . . . .	467	21,920	591	14,640	112,600	450 40	24
. . . . .	. . . . .	326	16,300	465	11,520	28,300	113 20	25
. . . . .	. . . . .	283	15,875	335	8,065	47,450	189 80	26
. . . . .	. . . . .	243	12,255	322	8,415	15,600	62 40	27
. . . . .	. . . . .	340	16,890	391	9,965	5,500	22 00	28
. . . . .	. . . . .	414	21,320	506	13,040	16,290	65 16	29
. . . . .	. . . . .	365	21,975	407	10,942	20,200	80 80	30
. . . . .	. . . . .	278	11,280	381	7,955	22,700	90 80	31
. . . . .	. . . . .	202	8,970	270	5,465	36,600	146 40	32
. . . . .	. . . . .	241	11,965	295	5,800	. . . . .	. . . . .	33
. . . . .	. . . . .	480	22,300	662	16,585	26,100	104 40	34
. . . . .	. . . . .	309	14,485	397	10,100	17,650	70 60	35
. . . . .	. . . . .	54	2,760	55	300	8,000	32 00	36
. . . . .	. . . . .	34	920	16	320	. . . . .	. . . . .	37
. . . . .	. . . . .	304	15,520	311	6,610	5,700	22 00	38
. . . . .	. . . . .	212	9,465	258	4,107	4,300	17 20	39
. . . . .	. . . . .	68	3,705	69	1,360	3,580	14 32	40
. . . . .	. . . . .	121	6,210	166	3,030	7,275	29 10	41
. . . . .	. . . . .	179	7,905	247	5,005	10,200	40 80	42
. . . . .	. . . . .	268	12,022	376	7,920	5,475	21 90	43
. . . . .	. . . . .	239	11,765	305	7,475	18,050	72 20	44
. . . . .	. . . . .	40	1,980	38	930	. . . . .	. . . . .	45
. . . . .	. . . . .	342	11,275	77	1,765	1,000	4 00	46
. . . . .	$15 90	6,976	$334,779	7,360	$171,646	$560,160	$2,239 84	

DAUPHIN—

TOWNSHIPS, WARDS, AND BOROUGHS.	Aggregate value of all property taxable for State purposes at the rate of 3 mills on the dollar.	Amount of State tax assessed at the rate of 3 mills on the dollar.	Aggregate number and value of all pleasure carriages and buggies, and tax at the rate of 1 per cent.		
			No.	Value.	Tax.
1. Harrisburg city, First ward,	.....	.....	2	$75	$0 75
2. Do. Second ward,	$2,250	$6 75	1	250	2 50
3. Do. Third ward,	12,800	38 40	26	1,825	18 25
4. Do. Fourth ward,	6,800	20 40	46	3,335	33 35
5. Do. Fifth ward,	.....	.....	2	100	1 00
6. Do. Sixth ward,	.....	.....	15	680	6 80
7. Do. Seventh ward,	.....	.....	2	75	75
8. Do. Eighth ward,	.....	.....	6	390	3 90
9. Do. Ninth ward,	900	2 70	2	175	1 75
10. Middletown borough, North ward,	1,850	5 55	19	365	3 65
11. Do. Middle ward,	.....	.....	8	625	6 25
12. Do. South ward,	350	1 05	2	175	1 75
13. Steelton borough, First ward,	.....	.....	4	300	3 00
14. Do. Second ward,	.....	.....	13	725	7 25
15. Do. Third ward,	.....	.....	3	110	1 10
16. Hummelstown borough,	2,500	7 50	32	1,220	12 20
17. Dauphin borough,	.....	.....	10	395	3 95
18. Halifax borough,	.....	.....	16	565	5 65
19. Millersburg borough,	.....	.....	40	1,300	13 00
20. Berrysburg borough,	.....	.....	30	1,275	12 75
21. Uniontown borough,	.....	.....	42	1,215	12 15
22. Gratz borough,	.....	.....	32	1,165	11 65
23. Lykens borough,	125	37	30	800	8 00
24. Derry township,	.....	.....	199	7,695	76 95
25. Londonderry township,	.....	.....	98	1,445	14 45
26. Conewago township,	.....	.....	131	2,995	29 95
27. Lower Swatara township,	.....	.....	53	2,230	22 30
2 . Swatara township,	.....	.....	86	4,375	43 75
29 Susquehanna township,	200	60	85	3,360	33 60
30. East Hanover township,	.....	.....	110	4,765	47 65
31. West Hanover township,	.....	.....	112	2,660	26 60
32. South Hanover township,	.....	.....	81	1,960	19 60
33. Middle Paxton township,	.....	.....	32	1,070	10 70
34. Lower Paxton township,	.....	.....	141	5,800	58 00
35. Upper Paxton township,	.....	.....	127	4,235	42 35
36. Reed township,	.....	.....	12	720	7 20
37. Rush township,	.....	.....	.....	.....	.....
38. Halifax township,	.....	.....	83	2,925	29 25
39. Jackson township,	.....	.....	62	2,225	22 25
40. Jefferson township,	.....	.....	20	635	6 35
41. Wayne township,	.....	.....	35	1,065	10 65
42. Mifflin township,	.....	.....	86	3,055	30 55
43. Lykens township,	.....	.....	97	2,695	26 95
44. Washington township,	.....	.....	96	4,085	40 85
45. Wiconisco township,	.....	.....	10	345	3 45
46. Williams township,	500	1 50	27	675	6 75
	$28,275	$84 82	2,166	$78,155	$781 55

Sworn and subscribed before me, this 17th day of October, A. D. 1885.

PHILIP C. SWAB,
Recorder.

Continued.

Valuation of salaries, emoluments of office, posts of profit, trades, occupations, and professions.	Aggregate value of all property taxable for county purposes at the rate of 8 mills on the dollar.	Gold lever watches.	Silver lever watches.	Common watches.	Aggregate amount of tax on all watches.	Aggregate amount of State tax assessed.	Aggregate amount of county tax assessed at the rate of 8 mills on the dollar.	Debt of county.	No. of district.
$50,490	$506,905	5	4	12	$14 00	$14 75	$4,055 24	. . . . .	1
41,400	434,420	5	1	1	6 25	43 50	3,475 36	. . . . .	2
49,375	1,389,755	11	78	21	80 00	295 10	11,118 04	. . . . .	3
52,675	987,525	26	24	26	57 00	109 57	7,900 20	. . . . .	4
42,950	564,825	16	21	33	48 25	51 95	4,518 60	. . . . .	5
51,850	645,360	1	1	. . .	1 75	32 05	5,162 88	. . . . .	6
67,850	586,615	2	1	. . .	2 75	3 50	4,692 92	. . . . .	7
39,200	479,952	3	. . .	. . .	3 00	6 90	3,839 61	. . . . .	8
54,920	648,180	1	. . .	. . .	1 00	19 45	5,185 44	. . . . .	9
26,600	178,330	8	1	7	12 25	34 53	1,426 64	. . . . .	10
23,220	238,325	1	6	8	9 50	15 75	1,906 60	. . . . .	11
27,180	138,915	1	7	4	8 25	11 05	1,111 32	. . . . .	12
24,525	165,455	. . .	. . .	. . .	. . . . .	35 00	1,323 64	. . . . .	13
56,550	569,545	. . .	. . .	. . .	. . . . .	7 25	4,556 36	. . . . .	14
29,270	167,960	. . .	. . .	. . .	. . . . .	1 10	1,343 68	. . . . .	15
23,575	224,500	9	10	2	17 50	153 36	1,796 00	. . . . .	16
15,788	121,481	2	1	5	5 25	9 20	971 84	. . . . .	17
10,325	70,380	. . .	3	1	3 75	74 20	563 04	. . . . .	18
27,675	211,828	2	16	8	18 00	79 91	1,694 62	. . . . .	19
7,475	68,072	1	. . .	1	1 50	57 27	544 57	. . . . .	20
6,925	74,035	. . .	. . .	. . .	. . . . .	26 65	592 28	. . . . .	21
5,560	98,117	. . .	. . .	1	50	28 08	784 93	. . . . .	22
37,225	238,855	. . .	. . .	3	1 50	14 30	1,910 84	. . . . .	23
24,100	931,940	. . .	10	. . .	7 50	534 85	7,455 52	. . . . .	24
31,175	539,580	. . .	. . .	. . .	. . . . .	127 65	4,316 64	. . . . .	25
8,585	328,730	. . .	. . .	2	1 00	220 75	2,629 84	. . . . .	26
23,070	539,455	. . .	4	. . .	3 00	86 80	4,315 64	. . . . .	27
48,627	680,521	. . .	. . .	. . .	. . . . .	74 00	5,444 16	. . . . .	28
31,745	883,895	2	1	4	4 75	105 61	7,071 16	. . . . .	29
28,716	488,336	. . .	. . .	2	1 00	129 09	3,906 68	. . . . .	30
6,990	289,625	1	. . .	. . .	1 00	118 14	2,317 00	. . . . .	31
15,300	339,155	. . .	. . .	. . .	. . . . .	166 00	2,713 24	. . . . .	32
14,085	272,382	. . .	1	. . .	75	11 45	2,179 05	. . . . .	33
15,875	662,257	. . .	. . .	. . .	. . . . .	162 40	5,298 05	. . . . .	34
24,179	461,253	. . .	1	. . .	75	105 75	3,690 02	. . . . .	35
4,690	94,220	. . .	1	. . .	75	11 15	753 77	. . . . .	36
2,321	132,943	. . .	. . .	. . .	. . . . .	. . . . .	1,063 54	. . . . .	37
11,209	405,215	. . .	. . .	. . .	. . . . .	50 30	3,241 72	. . . . .	38
10,295	221,456	. . .	. . .	. . .	. . . . .	41 75	1,771 64	. . . . .	39
3,900	69,375	. . .	. . .	. . .	. . . . .	24 82	555 00	. . . . .	40
4,275	117,930	. . .	. . .	1	50	40 25	943 44	. . . . .	41
2,960	265,530	. . .	. . .	. . .	. . . . .	71 15	2,124 24	. . . . .	42
9,430	336,041	. . .	. . .	. . .	. . . . .	48 45	2,688 32	. . . . .	43
22,171	380,880	1	1	3	3 25	115 60	3,047 04	. . . . .	44
31,075	266,680	. . .	. . .	2	1 50	5 70	2,133 44	. . . . .	45
48,825	357,385	. . .	. . .	4	2 00	14 25	2,863 08	. . . . .	46
$1,285,139	$17,874,621	98	193	151	$319 75	$3,390 13	$142,996 96	$156,622 52	

ATTEST:
CHAS. E. RIEGEL,
Clerk.

C. L GINGRICH,
CORNELIUS BIXLER,
JOHN W. STOBER,
County Commissioners.

DELAWARE

Tabular Statement for the year A. D. 1885, showing the wards, boroughs, and sessed in the wards, boroughs, and townships, for county and State purposes ; also, taxable by the laws of this Commonwealth for all State and county purposes whatacts of Assembly, 28th of February, 1835 ; 11th of June, 1840 ; 11th of May, 1841, &c ,

TOWNSHIPS, WARDS, AND BOROUGHS.	Number of taxables.	Value of all real estate.	Value of real estate exempt.	Aggregate value real estate taxable.	Value of all household furniture, including gold and silver plate, (exceeding $300.)
1. Aston township,	546	$923,185	$41,800	$881,385	$1,300
2. Bethel township,	83	314,805	6,000	308,805	. . . . .
3. Birmingham township,	210	607,761	9,000	598,761	500
4. Concord township,	379	1,117,979	19,500	1,098,479	3,075
5. Chichester, Upper, township,	169	432,328	7,600	424,728	800
6. Do. Lower, township,	432	960,660	27,450	933,210	4,900
7. Chester township,	140	462,623	3,800	458,823	. . . . .
8. Do. city, North ward,	1,962	2,659,988	206,000	2,453,988	4,400
9. Do. do. Middle ward,	841	1,773,603	154,500	1,619,103	1,700
10. Do. do. South ward,	1,910	2,719,815	192,000	2,527,815	500
11. Do. borough, North,	321	581,598	33,800	547,798	3,450
12. Do. do. South,	1,140	1,662,270	40,000	1,622,270	1,700
13. Darby borough,	366	1,168,440	63,900	1,104,540	4,700
14. Do. township,	384	977,035	30,000	947.035	2,700
15. Do. Upper, township,	960	2,771,132	64,000	2,707,132	2,600
16. Edgmont township,	159	652,972	9,500	643,472	. . . . .
17. Haverford township,	315	1,524,466	98,550	1,425,916	. . . . .
18. Marple township,	261	811,588	17,000	794,588	2,800
19. Middletown township,	475	1,543,315	223,700	1,319,615	3,000
20. Media borough,	561	1,538,064	239,000	1,299,064	28,300
21. Newtown township,	190	771,152	18,600	752,552	2,750
22. Providence, Upper, township,	202	699,047	83,500	615,547	4,100
23. Do. Nether, township,	369	861,991	11,000	850,991	10,000
24. Radnor township,	356	1,908,565	51,000	1,857,565	21,175
25. Ridley township,	596	1,921,443	75,500	1,845,943	6,700
26. Springfield township,	386	1,147,707	24,300	1,123,407	5,450
27. Thornbury township,	275	765,512	16,100	749,412	2,300
28. Tinicum township,	75	224,407	3,000	221,407	. . . . .
29. Upland borough,	502	803,231	157,500	645,731	11,200
	14,565	$34,306,682	$1,927,600	$32,379,082	$130,100

COUNTY.

townships in the county of Delaware, and the gross amount of taxes levied and as-
the amount at which all the real and personal property, and all matter and things made
ever, were valued and assessed, made and entered pursuant to the provisions in the
to wit:

Aggregate amount of money at interest (including bonds, stock, &c.)	Amount of State tax assessed on omnibuses, hacks, &c., at 3 mills on the dollar.	Number and value of horses, mares, geldings, and mules over the age of four years.		Number and value of cows and neat cattle over four years.		Aggregate amount of money at interest taxable at the rate of 4 mills on the dollar.	Amount of State tax assessed at the rate of 4 mills on the dollar.	No. of district.
		No.	Value.	No.	Value.			
$62,300	. . . . .	205	$8,000	390	$12,030	$62,300	$249 20	1
52,625	. . . . .	167	11,230	288	8,585	52,625	210 50	2
33,000	. . . . .	210	12,525	594	17,439	33,000	132 00	3
92,369	. . . . .	386	28,155	1,046	38,325	92,369	369 47.6	4
9,000	. . . . .	179	12,425	876	17,875	9,000	36 00	5
58,290	. . . . .	112	8,245	199	5,970	58,290	233 16	6
60,900	. . . . .	136	8,860	347	8,440	60,900	243 60	7
272,700	. . . . .	189	9,630	7	140	272,700	1,090 80	8
13,000	. . . . .	106	5,175	3	110	13,000	52 00	9
29,334	. . . . .	121	6,375	2	50	29,334	117 33.6	10
95,000	. . . . .	64	2,710	60	1,800	95,000	380 00	11
91,300	. . . . .	61	2,305	32	940	91,300	365 20	12
27,500	. . . . .	163	11,050	214	6,420	27,500	110 00	13
32,850	. . . . .	255	13,315	518	13,000	32,850	131 40	14
96,014	. . . . .	498	38,975	998	30,540	96,014	384 05.6	15
36,800	. . . . .	198	9,750	805	23,845	36,800	147 20	16
80,400	. . . . .	280	21,780	896	22,845	80,400	321 60	17
65,232	. . . . .	288	18,765	827	27,905	65,232	260 92.8	18
32,450	. . . . .	367	22,005	1,123	41,525	32,450	129 80	19
313,506	$1 20	161	11,065	22	655	313,506	1,254 02.4	20
35,600	. . . . .	261	20,055	787	23,715	35,600	142 40	21
4,500	. . . . .	180	11,520	333	10,635	4,500	18 00	22
89,000	. . . . .	200	11,625	306	9,550	89,000	356 00	23
39,200	. . . . .	342	24,925	793	24,135	39,200	156 80	24
30,150	. . . . .	275	17,250	547	16,150	30,150	120 60	25
151,575	. . . . .	254	18,205	567	17,650	151,575	606 30	26
45,950	. . . . .	207	14,980	680	21,130	45,950	183 80	27
. . . . .	37½	59	3,040	223	6,853	. . . . .	. . . . .	28
271,700	. . . . .	65	4,380	34	1,070	271,700	1,086 80	29
$2,222,245	$1 57½	5,989	$388,320	13,517	$409,329	$2,222,245	$8,888 98	

DELAWARE—

TOWNSHIPS, WARDS, AND BOROUGHS.	Aggregate value of all property taxable for State purposes at the rate of 3 mills on the dollar.	Amount of State tax assessed at the rate of 3 mills on the dollar.	Aggregate number and value of all pleasure carriages and buggies, and tax at the rate of 1 per cent.		
			No.	Value.	Tax.
1. Aston township,	$1,300	$3 90	37	$1,905	$19 05
2. Bethel township,	500	1 50	43	2,020	20 20
3. Birmingham township,	3,075	9 22.5	53	2,835	28 35
4. Concord township,	800	2 40	115	7,134	71 34
5. Chichester, Upper, township,	4,900	14 70	41	2,025	20 25
6. Do. Lower, township,	4,400	13 20	36	2,695	26 95
7. Chester township,	.....	.....	33	2,240	22 40
8. Do. city, North ward,	.....	.....	50	2,425	24 25
9. Do. do. Middle ward,	1,700	5 10	74	3,365	33 65
10. Do. do. South ward,	500	1 50	24	1,215	12 15
11. Do. borough, North,	3,450	10 35	10	650	6 50
12. Do. do. South,	1,700	5 10	5	600	6 00
13. Darby borough,	4,700	14 10	36	2,595	25 95
14. Do. township,	2,700	8 10	25	1,815	18 15
15. Do. Upper, township,	2,600	7 80	26	2,575	25 75
16. Edgmont township,	.....	.....	44	1,550	15 50
17. Haverford township,	.....	.....	65	3,775	37 75
18. Marple township,	2,800	8 40	49	2,890	28 90
19. Middletown township,	3,000	9 00	76	3,910	39 10
20. Media borough,	28,700	86 10	88	6,675	66 75
21. Newtown township,	2,750	8 25	73	4,885	48 85
22. Providence, Upper, township,	4,100	12 30	42	2,680	26 80
23. Do. Nether, township,	10,000	30 00	56	3,470	34 70
24. Radnor township,	21,175	63 52.5	93	7,535	75 35
25. Ridley township,	6,700	20 10	15	1,150	11 50
26. Springfield township,	5,450	16 35	63	3,500	35 00
27. Thornbury township,	2,300	6 90	60	3,650	36 50
28. Tinicum township,	125	37.5	14	750	7 50
29. Upland borough,	11,200	33 60	34	3,155	31 55
	$130,625	$391 87.5	1,380	$85,669	$856 69

Affirmed and subscribed before me, this 15th day of June, A. D. 1885.

W. D. THOMAS,
Deputy Prothonotary.

Continued.

Valuation of salaries, emoluments of office, posts of profit, trades, occupations, and professions.	Aggregate value of all property taxable for county purposes at the rate of 3½ mills on the dollar.	Gold lever watches.	Silver lever watches.	Common watches.	Aggregate amount of tax on all watches.	Aggregate amount of State tax assessed.	Aggregate amount of county tax assessed at the rate of 3½ mills on the dollar.	Money at interest out of the State.	No. of district.
$53,090	$957,710	2	. . .	. . .	$2 00	$274 15	$3,351 98	. . . . .	1
11,100	841,740	6	. . .	2	7 00	237 70	1,196 09	. . . . .	2
24,815	656,875	10	7	1	15 75	177 60	2,299 06.2	. . . . .	3
46,100	1,221,768	24	28	2	46 00	496 04.1	4,276 18.8	$500 00	4
8,150	466,003	3	5	. . .	6 75	65 40	1,631 01	. . . . .	5
53,750	1,008,770	12	. . .	. . .	12 00	286 81	3,530 69.5	. . . . .	6
14,750	493,113	4	. . .	. . .	4 00	270 00	1,725 89.5	. . . . .	7
233,475	2,704,058	90	. . .	. . .	90 00	1,218 25	9,464 20.3	. . . . .	8
96,400	1,725,853	36	. . .	. . .	36 00	126 75	6,040 48.5	. . . . .	9
206,850	2,742,805	12	. . .	1	12 50	143 48.6	9,599 81.7	. . . . .	10
43,650	600,058	12	. . .	. . .	12 00	408 85	2,100 20.3	. . . . .	11
182,220	1,820,035	2	. . .	. . .	2 00	378 30	6,370 12.2	10,000	12
58,350	1,187,655	88	3	. . .	40 25	190 30	4,156 79.2	. . . . .	13
34,250	1,012,115	9	7	. . .	14 25	171 90	3,542 40.2	. . . . .	14
145,000	2,930,322	46	. . .	. . .	46 00	463 60.6	10,256 12.7	3,500 00	15
10,050	688,667	4	. . .	. . .	4 00	166 70	2,410 33.4	. . . . .	16
28,250	1,502,566	17	. . .	. . .	17 00	376 35	5,258 98.1	. . . . .	17
16,100	863,048	1	16	. . .	13 00	311 22.8	3,020 66.8	. . . . .	18
59,725	1,449,780	14	6	. . .	18 50	196 40	5,074 23	. . . . .	19
112,050	1,460,209	45	6	. . .	49 50	1,456 37.4	5,110 73.1	2,000	20
22,100	826,057	15	. . .	. . .	15 00	214 50	2,891 19.9	. . . . .	21
18,275	662,757	11	7	. . .	16 25	73 35	2,319 64.9	. . . . .	22
42,500	928,136	21	2	. . .	22 50	443 20	3,248 47.6	. . . . .	23
56,050	1,991,385	49	2	. . .	50 50	346 17.5	6,969 84.7	. . . . .	24
80,350	1,967,543	11	. . .	. . .	11 00	163 20	6,886 40	. . . . .	25
62,300	1,230,512	46	5	. . .	49 75	707 40	4,306 79.2	. . . . .	26
28,275	819,747	25	7	. . .	30 25	257 45	2,869 21.4	. . . . .	27
5,700	237,877	5	2	1	7 00	14 87.5	832 56.9	. . . . .	28
83,790	749,326	18	14	. . .	28 50	1,180 45	2,622 64.1	. . . . .	29
$1,837,465	$35,246,490	588	117	7	$679 25	$10,816 79.5	$123,362 80.2	$16,000 00	

Bonded debt of county, $462,600.

ATTEST:
JOS. M. ROGERS,
Clerk.

BENJ. F. PRETTY,
WM. ARMSTRONG,
ANDREW OSBORNE,
County Commissioners.

ELK

Tabular Statement for the year A. D. 1885, showing the wards, boroughs, and sessed in the wards, boroughs, and townships, for county and State purposes; also, taxable by the laws of this Commonwealth for all State and county purposes whatacts of Assembly, 28th of February, 1835; 11th of June, 1840; 15th of May, 1841, &c.,

TOWNSHIPS, WARDS, AND BOROUGHS.	Number of taxables.	Value of all real estate.	Value of real estate exempt.	Aggregate value real estate taxable.	Value of all household furniture, including gold and silver plate, (exceeding $300.)
1. Benezette,	266	$254,733	.....	$254,733	.....
2. Benzinger,	638	228,472	.....	228,472	.....
3. Fox,	700	269,791	$12,700	257,091	.....
4. Highland,	75	167,552	.....	167,552	.....
5. Horton,	240	158,239	2,800	155,439	.....
6. Jay,	232	197,659	.....	197,659	.....
7. Jones,	302	379,645	.....	379,645	.....
8. Millstone,	88	90,337	.....	90,337	.....
9. Ridgway township,	480	288,150	.....	288,150	.....
10. Do. borough,	418	306,706	113,200	193,506	.....
11. Spring Creek,	305	171,667	10,950	160,717	.....
12. St. Mary borough,	472	112,148	.....	112,148	.....
	4,216	$2,625,099	$139,650	$2,485,449	.....

TOWNSHIPS, WARDS, AND BOROUGHS.	Aggregate value of all property taxable for State purposes at the rate of — mills on the dollar.	Amount of State tax assessed at the rate of - mills on the dollar.	Aggregate number and value of all pleasure carriages and buggies, and tax at the rate of 1 per cent.		
			No.	Value.	Tax.
1. Benezette,	.....	.....	.....	.....	.....
2. Benzinger,	.....	.....	.....	.....	.....
3. Fox,	.....	.....	.....	.....	.....
4. Highland,	.....	.....	.....	.....	.....
5. Horton,	.....	.....	.....	.....	.....
6. Jay,	.....	.....	.....	.....	.....
7. Jones,	.....	.....	.....	.....	.....
8. Millstone,	.....	.....	.....	.....	.....
9. Ridgway township,	.....	.....	.....	.....	.....
10. Do. borough,	.....	.....	.....	.....	.....
11. Spring Creek,	.....	.....	.....	.....	.....
12. St. Mary borough,	.....	.....	.....	.....	.....
	.....	.....	.....	.....	.....

Sworn and subscribed before me, this 29th day of May, A. D. 1885.

W. S. HORTON,
Prothonotary.

COUNTY.

townships in the county of Elk, and the gross amount of taxes levied and as-
the amount at which all the real and personal property, and all matter and things made
ever, were valued and assessed, made and entered pursuant to the provisions in the
to wit :

Aggregate amount of money at interest, (including bonds, stock, &c.)	Amount of State tax assessed on omnibuses, hacks, &c., at — mills on the dollar.	Number and value of horses, mares, geldings, and mules, over the age of four years.		Number and value of cows and neat cattle over four years.		Aggregate amount of money at interest taxable at the rate of 4 mills on the dollar.	Amount of State tax assessed at the rate of 4 mills on the dollar.	No. of district.
		No.	Value.	No.	Value.			
. . . . .	. . . . .	139	$5,140	132	$1,360	. . . . .	. . . . .	1
$1,700	. . . . .	187	6,023	419	4,560	$1,700 00	$6 80	2
500	. . . . .	270	9,250	373	4,060	500 00	2 00	3
. . . . .	. . . . .	40	1,470	49	560	. . . . .	. . . . .	4
200	. . . . .	138	4,785	183	2,118	200 00	80	5
. . . . .	. . . . .	124	4,720	99	1,010	. . . . .	. . . . .	6
. . . . .	. . . . .	199	6,560	186	1,970	. . . . .	. . . . .	7
. . . . .	. . . . .	43	1,485	48	620	. . . . .	. . . . .	8
. . . . .	. . . . .	222	7,740	215	2,525	. . . . .	. . . . .	9
. . . . .	. . . . .	76	2,890	91	975	13,782 50	55 13	10
. . . . .	. . . . .	153	5,495	84	1,080	. . . . .	. . . . .	11
. . . . .	. . . . .	54	1,690	120	1,200	. . . . .	. . . . .	12
$2,400	. . . . .	1,645	$57,248	1,999	$22,068	$16,182 50	$64 73	

Valuation of salaries, emoluments of office, posts of profit, trades, occupations, and professions.	Aggregate value of all property taxable for county purposes, at the rate of 10 mills on the dollar.	Gold lever watches.	Silver lever watches.	Common watches.	Aggregate amount of tax on all watches.	Aggregate amount of State tax assessed.	Aggregate amount of county tax assessed at the rate of 10 mills on the dollar.	Debt of county.	No. of district.
$5,430	$266,663	4	1	4	$6 75	$6 75	$2,666 63	. . . . .	1
8,520	247,575	. . .	. . .	. . .	. . . . .	6 80	2,475 75	. . . . .	2
16,270	286,671	3	6	3	9 00	11 00	2,866 71	. . . . .	3
1,290	170,872	. . .	. . .	. . .	. . . . .	. . . . .	1,708 72	. . . . .	4
4,045	166,387	3	. . .	. . .	3 00	3 80	1,663 87	. . . . .	5
4,200	207,589	2	. . .	. . .	2 00	2 00	2,075 89	. . . . .	6
7,410	395,585	10	. . .	22	21 00	21 00	3,955 85	. . . . .	7
1,580	94,022	. . .	3	5	4 75	4 75	940 22	. . . . .	8
12,885	311,300	10	2	5	14 00	14 00	3,113 00	. . . . .	9
17,410	214,781	9	37	5	39 25	94 38	2,147 81	. . . . .	10
8,575	175,867	1	4	5	6 50	6 50	1,758 67	. . . . .	11
12,785	127,823	2	5	. . .	5 50	5 50	1,278 23	. . . . .	12
$100,400	$2,665,135	44	58	49	$111 75	$176 48	$26,651 35	*$10,000 00	

*Outstanding coupon bonds.

ATTEST:
JOHN NISSEL,
Clerk.

HIRAM CARMAN,
N. KRONENWETTER,
County Commissioners.

ERIE.

Tabular Statement for the year A. D. 1885, showing the wards, boroughs, and the wards, boroughs, and townships, for State and county purposes; also, the amount by the laws of this Commonwealth for all county and State purposes whatever, Assembly, 28th of February, 1835; 11th of June, 1840; 15th of May, 1841, &c.,

TOWNSHIPS, WARDS, AND BOROUGHS.	Number of taxables.	Value of all real estate.	Value of real estate exempt.	Aggregate value real estate taxable.	Value of all household furniture, including gold and silver plate, (exceeding $300.)
1. Albion,	130	$119,023	$9,860	$109,163	. . . . .
2. Amity,	342	404,586	2,650	401,936	. . . . .
3. Concord,	345	529,556	3,000	526,556	. . . . .
4. Conneaut,	516	701,648	7,225	694,423	. . . . .
5. Corry, First ward,	761	563,690	28,300	535,390	. . . . .
6. Do. Second ward,	692	625,956	39,800	586,156	. . . . .
7. Edinboro',	268	268,004	78,800	189,204	. . . . .
8. Elgin,	46	46,119	1,200	44,919	. . . . .
9. Elk Creek,	516	577,265	15,200	562,065	. . . . .
10. Erie, First ward,	1,050	2,139,696	124,600	2,015,096	. . . . .
11. Do. Second ward,	1,690	2,634,200	124,460	2,509,740	. . . . .
12. Do. Third ward,	1,261	3,835,493	427,599	3,407,894	. . . . .
13. Do. Fourth ward,	1,775	2,998,840	374,700	2,624,140	. . . . .
14. Do. Fifth ward,	490	1,009,314	42,670	966,644	. . . . .
15. Do. Sixth ward,	872	1,148,280	128,855	1,019,425	. . . . .
16. Fairview township,	406	1,033,062	9,000	1,024,062	. . . . .
17. Do borough,	177	194,679	15,282	179,397	. . . . .
18. Franklin,	318	410,270	6,700	403,570	. . . . .
19. Girard township,	658	1,422,111	17,400	1,404,711	. . . . .
20. Do. borough,	254	356,800	26,800	330,000	. . . . .
21. Greenfield,	312	461,889	5,500	456,389	. . . . .
22. Greene,	524	634,184	11,750	622,434	. . . . .
23. Harbor Creek,	523	1,444,979	27,200	1,417,779	. . . . .
24. Lockport,	110	88,604	5,500	83,104	. . . . .
25. Le Boeuff,	387	586,792	7,924	578,868	. . . . .
26. Millvillage,	110	89,379	3,750	85,629	. . . . .
27. Mill Creek,	770	2,790,319	144,925	2,645,394	. . . . .
28. McKean,	443	682,428	4,600	677,828	. . . . .
29. Middleboro',	79	51,321	3,022	48,299	. . . . .
30. North-East township,	668	1,450,789	11,490	1,439,299	. . . . .
31. Do. borough,	547	518,325	32,000	486,325	. . . . .
32. Springfield,	291	1,097,991	40,200	1,057,791	. . . . .
33. Summit,	292	451,280	9,100	442,180	. . . . .
34. Union township,	338	559,566	6,100	553,466	. . . . .
35. Do. borough,	687	429,862	43,600	386,262	. . . . .
36. Venango,	464	642,449	5,318	637,131	. . . . .
37. Washington,	573	843,784	15,000	828,784	. . . . .
38. Waterford township,	520	857,528	16,000	841,528	. . . . .
39. Do borough,	252	273,001	13,300	259,701	. . . . .
40. Wattsburg,	134	77,381	6,300	71,081	. . . . .
41. Wayne,	397	559,241	12,500	546,741	. . . . .
	21,088	$35,609,684	$1,909,180	$33,700,504	. . . . .

COUNTY.

townships in the county of Erie, and the gross amount of taxes levied and assessed in at which all the real and personal property, and all matter and things made taxable were valued and assessed, made and entered pursuant to the provisions in the acts of to wit :

Aggregate amount of money at interest, (including bonds, stock, &c.)	Amount of State tax assessed on omnibuses, hacks, &c., at 3 mills on the dollar.	Number and value of horses, mares, geldings, and mules over the age of four years.		Number and value of cows and neat cattle over four years.		Aggregate amount of money at interest taxable at the rate of 4 mills on the dollar.	Amount of State tax assessed at the rate of 4 mills on the dollar.	No. of district.
		No.	Value.	No.	Value.			
$10,613	. . . . .	72	$5,191	50	$1,424	$10,613	$42 45	1
8,558	. . . . .	246	16,972	702	18,118	8,558	34 23	2
15,366	. . . . .	274	19,835	597	15,805	15,366	61 46	3
31,586	. . . . .	403	29,168	627	15,856	31,586	126 34	4
18,236	$4 32	111	7,225	79	2,032	18,236	72 94	5
37,300	. . . . .	141	9,057	108	3,048	37,300	149 20	6
22,093	1 11	69	5,668	44	1,211	22,093	88 37	7
16,325	. . . . .	14	1,130	53	1,660	16,325	65 30	8
22,304	. . . . .	420	29,802	640	17,655	22,304	89 21	9
34,155	11 10	166	12,036	24	696	34,155	136 62	10
50,575	3 48	163	11,895	25	750	50,575	202 30	11
31,385	6 00	241	16,675	22	650	31,385	125 54	12
282,225	12 74	268	19,686	21	650	282,225	1,128 90	13
41,400	. . . . .	107	6,971	91	2,548	41,400	165 60	14
17,997	. . . . .	86	6,125	11	330	17,997	71 99	15
29,057	. . . . .	435	31,913	571	15,368	29,057	116 23	16
25,985	. . . . .	65	4,620	37	1,098	25,985	103 94	17
29,478	. . . . .	254	18,887	676	18,605	29,478	117 91	18
30,902	. . . . .	515	40,540	583	16,455	30,902	123 60	19
7,581	2 40	80	5,950	49	1,372	7,581	30 32	20
36,601	. . . . .	301	20,961	826	21,360	36,601	146 40	21
10,793	. . . . .	487	34,054	837	21,725	10,793	43 17	22
59,275	. . . . .	588	52,582	623	18,281	59,275	237 10	23
4,513	. . . . .	73	5,095	63	1,870	4,513	18 05	24
12,580	. . . . .	355	27,853	1,005	27,089	12,580	50 32	25
10,765	. . . . .	42	2,940	52	1,500	10,765	43 06	26
47,266	. . . . .	965	82,575	1,420	41,774	47,266	189 06	27
81,180	. . . . .	424	32,695	877	22,866	81,180	324 72	28
11,584	. . . . .	44	3,080	20	560	11,584	46 34	29
11,850	. . . . .	610	47,351	740	18,725	11,850	47 40	30
82,755	1 80	104	8,150	49	1,375	82,755	331 02	31
45,853	. . . . .	425	29,880	581	15,223	45,853	183 41	32
6,800	. . . . .	314	21,935	545	14,645	6,800	27 20	33
5,950	. . . . .	279	20,005	800	20,785	5,950	23 80	34
126,166	. . . . .	144	10,083	132	3,740	126,166	504 66	35
19,275	. . . . .	317	24,550	1,073	28,725	19,275	77 10	36
20,037	. . . . .	503	36,100	1,209	81,912	20,037	80 15	37
10,838	. . . . .	494	37,715	1,397	36,870	10,838	43 35	38
65,022	. . . . .	80	5,500	76	2,260	65,022	260 08	39
11,386	. . . . .	67	4,550	34	990	11,386	45 54	40
21,975	. . . . .	320	22,592	807	20,975	21,975	87 90	41
$1,465,585	$42 95	11,066	$829,592	18,178	$488,631	$1,465,585	$5,862 28	

ERIE—

TOWNSHIPS, WARDS, AND BOROUGHS.	Aggregate value of all property taxable for State purposes at the rate of 3 mills on the dollar.	Amount of State tax assessed at the rate of 3 mills on the dollar.	Aggregate number and value of all pleasure carriages and buggies, and tax at the rate of 1 per cent.		
			No.	Value.	Tax.
1. Albion,					
2. Amity,					
3. Concord,					
4. Conneaut,					
5. Corry, First ward,	$1,440	$4 32			
6. Do. Second ward,					
7. Edinboro',	370	1 11			
8. Elgin,					
9. Elk Creek,					
10. Erie, First ward,	3,700	11 10			
11. Do. Second ward,	1,160	3 48			
12. Do. Third ward,	2,000	6 00			
13. Do. Fourth ward	4,245	12 74			
14. Do. Fifth ward,					
15. Do. Sixth ward,					
16. Fairview township,					
17. Do. borough,					
18. Franklin,					
19. Girard township,					
20. Do. borough,	800	2 40			
21. Greenfield,					
22. Greene,					
23. Harbor Creek,					
24. Lockport,					
25. Le Boeuff,					
26. Millvillage,					
27. Mill Creek,					
28. McKean,					
29. Middleboro',					
30. North-East township,					
31. Do. borough,	600	1 80			
32. Springfield,					
33. Summit,					
34. Union township,					
35. Do. borough,					
36. Venango,					
37. Washington,					
38. Waterford township,					
39. Do. borough,					
40. Wattsburg,					
41. Wayne,					
	$14,315	$42 93			

Sworn and subscribed before me, this 23d day of May, A. D. 1885.

S. V. HOLLIDAY,
Prothonotary.

Continued.

Valuation of salaries, emoluments of office, posts of profit, trades, occupations, and professions.	Aggregate value of all property taxable for county purposes at the rate of 3 mills on the dollar.	Gold lever watches.	Silver lever watches.	Common watches.	Aggregate amount of tax on all watches.	Aggregate amount of State tax assessed.	Aggregate amount of county tax assessed at the rate of 3 mills on the dollar.	Debt of county.	No. of district.
$9,560	$124,933	1	. . .	. . .	$1 00	$43 20	$374 80	. . . . .	1
3,375	440,401	. . .	. . .	. . .	. . . . .	34 23	1,321 20	. . . . .	2
3,350	565,546	. . .	1	1	1 25	62 71	1,696 63	. . . . .	3
8,775	748,222	. . .	3	5	4 75	131 09	2,104 94	. . . . .	4
71,877	620,874	17	3	. . .	19 25	96 51	1,862 62	. . . . .	5
56,000	654,261	24	. . .	. . .	24 00	173 20	1,962 78	. . . . .	6
17,530	213,613	5	18	. . .	18 50	107 88	640 84	. . . . .	7
3,825	51,534	. . .	4	. . .	3 00	68 30	154 60	. . . . .	8
11,425	620,947	. . .	. . .	. . .	. . . . .	89 21	1,862 84	. . . . .	9
112,900	2,140,728	18	4	. . .	21 00	168 72	6,422 18	. . . . .	10
165,755	2,688,140	10	. . .	. . .	10 00	215 78	8,064 42	. . . . .	11
111,060	3,536,279	17	20	. . .	32 00	163 54	10,608 84	. . . . .	12
190,920	2,851,146	72	7	. . .	77 25	1,218 89	8,553 44	. . . . .	13
54,175	1,030,338	. . .	. . .	. . .	. . . . .	165 60	3,091 16	. . . . .	14
75,050	1,100,930	3	. . .	. . .	3 00	74 99	3,302 79	. . . . .	15
15,400	1,086,743	2	4	. . .	5 00	121 23	3,260 23	. . . . .	16
15,925	201,040	. . .	. . .	. . .	. . . . .	103 94	608 12	. . . . .	17
4,300	445,062	6	2	1	8 00	125 91	1,335 19	. . . . .	18
38,045	1,499,751	4	7	. . .	9 25	132 85	4,499 25	. . . . .	19
28,550	365,872	. . .	7	. . .	5 25	37 97	1,097 61	. . . . .	20
4,475	503,185	. . .	. . .	. . .	. . . . .	146 40	1,509 56	. . . . .	21
4,325	682,533	1	. . .	1	1 50	44 67	2,047 61	. . . . .	22
19,150	1,507,792	4	2	2	6 00	243 10	4,523 38	. . . . .	23
5,325	95,394	. . .	4	. . .	3 00	21 05	286 18	. . . . .	24
6,000	639,810	. . .	4	. . .	3 00	53 32	1,919 43	. . . . .	25
5,835	95,904	. . .	4	1	3 50	46 56	287 71	. . . . .	26
28,555	2,798,298	. . .	4	. . .	3 00	192 06	8,394 89	. . . . .	27
10,725	744,114	. . .	4	. . .	3 00	327 72	2,232 34	. . . . .	28
7,250	59,189	. . .	10	. . .	7 50	53 84	177 57	. . . . .	29
26,975	1,532,350	. . .	. . .	. . .	. . . . .	47 40	4,597 05	. . . . .	30
48,590	544,440	. . .	. . .	. . .	. . . . .	332 82	1,633 32	. . . . .	31
23,210	1,126,104	12	3	. . .	14 25	197 66	3,378 31	. . . . .	32
5,400	484,160	. . .	. . .	. . .	. . . . .	27 20	1,452 48	. . . . .	33
3,200	597,456	. . .	. . .	. . .	. . . . .	23 80	1,792 37	. . . . .	34
75,095	475,180	13	11	. . .	21 25	525 91	1,425 54	. . . . .	35
12,900	703,306	3	. . .	. . .	3 00	80 10	2,109 92	. . . . .	36
65,000	903,296	. . .	3	5	4 75	84 90	2,709 89	. . . . .	37
11,850	927,963	1	. . .	. . .	1 00	44 35	2,783 89	. . . . .	38
27,625	295,086	18	11	. . .	26 25	286 33	885 26	. . . . .	39
11,750	88,371	. . .	9	. . .	6 75	52 29	265 11	. . . . .	40
3,600	593,908	. . .	4	. . .	3 00	90 90	1,781 72	. . . . .	41
$1,404,632	$36,384,204	231	153	16	$353 25	$6,258 13	$109,013 01	. . . . .	

ATTEST:
G. D. PRICE,
Clerk.

B. B. WHITLEY,
WM. R. WADE,
County Commissioners.

FAYETTE

Tabular Statement for the year A. D. 1885, showing the wards, boroughs, and the wards, boroughs, and townships, for county and State purposes; also, the amount the laws of this Commonwealth for all State and county purposes whatever, were bly, 28th of February, 1835; 11th of June, 1840; 15th of May, 1841, &c., to wit:

TOWNSHIPS, WARDS, AND BOROUGHS.	Number of taxables.	Value of all real estate.	Value of real estate exempt.	Aggregate value real estate taxable.	Value of all household furniture, including gold and silver plate, (exceeding $300.)
1. Bellevernon borough,	306	$145,834	.....	.....	.....
2. Bridgeport borough,	372	240,644	.....	.....	.....
3. Brownsville borough,	512	504,451	.....	.....	$2,600
4. Do. township,	82	94,053	.....	.....	.....
5. Bullskin township,	784	759,822	.....	.....	.....
6. Connellsville borough,	1,454	909,266	.....	.....	3,550
7. Do. township,	371	345,542	.....	.....	.....
8. Dunbar township,	1,805	2,378,879	.....	.....	900
9. Dawson borough,	191	106,349	.....	.....	.....
10. Dunbar borough,	328	153,491	.....	.....	.....
11. Franklin township,	461	884,691	.....	.....	.....
12. Fayette City borough,	241	136,334	.....	.....	.....
13. George township,	965	1,177,176	.....	.....	.....
14. German township,	526	1,152,957	.....	.....	.....
15. Henry Clay township,	334	164,372	.....	.....	.....
16. Jefferson township,	423	877,874	.....	.....	.....
17. Luzerne township,	528	1,163,660	.....	.....	.....
18. Menallen township,	419	657,076	.....	.....	1,100
19. Masontown borough,	128	73,326	.....	.....	.....
20. North Union township,	866	1,691,297	.....	.....	1,750
21. Nicholson township,	443	704,595	.....	.....	.....
22. New Haven borough,	120	103,665	.....	.....	.....
23. Perry township,	475	659,284	.....	.....	.....
24. Redstone township,	339	773,078	.....	.....	.....
25. Saltlick township,	374	133,604	.....	.....	.....
26. Stewart township,	367	194,739	.....	.....	.....
27. Springfield township,	486	172,557	.....	.....	.....
28. South Union township,	454	833,102	.....	.....	.....
29. Spring Hill township,	489	586,946	.....	.....	.....
30. Tyrone, Upper, township,	775	695,757	.....	.....	1,700
31. Do. Lower, township,	470	374,625	.....	.....	.....
32. Union borough, West ward,	674	676,080	.....	.....	800
33. Do. East ward,	873	503,970	.....	.....	900
34. Washington township,	344	477,785	.....	.....	.....
35. Wharton township,	479	242,513	.....	.....	.....
	18,258	$20,749,394	.....	$20,749,394	$13,300

COUNTY.

townships in the county of Fayette, and the gross amount of taxes levied and assessed in at which all the real and personal property, and all matter and things made taxable by valued and assessed, made and entered pursuant to the provisions in the acts of Assem-

Aggregate amount of money at interest, (including bonds, stock, &c.)	Amount of State tax assessed on omnibuses, hacks, &c., at 3 mills on the dollar.	Number and value of horses, mares, geldings, and mules over the age of four years.		Number and value of cows and neat cattle over four years.		Aggregate amount of money at interest taxable at the rate of 4 mills on the dollar.	Amount of State tax assessed at the rate of 4 mills on the dollar.	No. of district.
		No.	Value.	No.	Value.			
. . . . .	. . . . .	19	$1,225	17	$540	. . . . .	. . . . .	1
. . . . .	$0 53	42	2,795	27	790	. . . . .	. . . . .	2
$6,560	. . . . .	60	3,220	26	565	$2,460	$26 24	3
. . . . .	. . . . .	31	2,015	31	630	. . . . .	. . . . .	4
5,850	. . . . .	443	26,220	469	9,152	5,850	23 40	5
. . . . .	2 62	88	9,600	10	275	. . . . .	. . . . .	6
1,900	. . . . .	79	6,535	93	2,365	. . . . .	7 60	7
61,530	. . . . .	589	32,207	592	12,120	. . . . .	246 12	8
3,000	. . . . .	24	1,390	19	481	3,000	12 00	9
. . . . .	. . . . .	26	1,325	15	200	. . . . .	. . . . .	10
18,800	. . . . .	197	5,920	333	7,000	3,800	75 20	11
11,050	. . . . .	42	1,640	18	375	500	44 20	12
42,415	. . . . .	496	30,190	481	11,594	. . . . .	169 66	13
8,658	. . . . .	366	14,510	386	7,296	5,375	34 63	14
400	. . . . .	252	7,915	244	4,005	400	1 60	15
1,000	. . . . .	236	9,680	260	5,660	1,000	4 00	16
26,130	. . . . .	349	17,642	163	6,950	. . . . .	104 52	17
7,391	. . . . .	288	12,745	286	7,175	. . . . .	29 56	18
. . . . .	. . . . .	36	1,325	19	399	. . . . .	. . . . .	19
64,991	. . . . .	351	18,435	232	6,805	. . . . .	259 96	20
8,410	. . . . .	229	12,700	257	5,320	. . . . .	33 64	21
. . . . .	. . . . .	11	1,030	10	306	. . . . .	. . . . .	22
5,700	. . . . .	271	11,145	233	4,405	3,600	22 80	23
18,450	. . . . .	276	10,965	277	5,985	300	73 80	24
600	. . . . .	197	5,690	242	3,230	. . . . .	2 40	25
600	. . . . .	188	5,505	219	3,630	. . . . .	2 40	26
400	. . . . .	263	8,845	366	5,787	. . . . .	1 60	27
15,000	. . . . .	211	11,075	211	4,675	. . . . .	60 00	28
6,994	. . . . .	322	13,975	377	5,875	. . . . .	27 97	29
8,300	. . . . .	231	14,105	138	3,325	. . . . .	33 20	30
3,300	. . . . .	185	8,880	223	5,220	. . . . .	13 20	31
59,642	. . . . .	62	3,580	18	360	. . . . .	238 57	32
120,481	. . . . .	88	4,655	40	670	. . . . .	481 93	33
12,150	. . . . .	145	11,130	160	3,775	2,650	48 60	34
. . . . .	. . . . .	322	8,770	332	5,330	. . . . .	. . . . .	35
$519,702	$3 15	7,015	$338,584	6,824	$142,270	$28,435	$2,078 80	

FAYETTE—

TOWNSHIPS, WARDS, AND BOROUGHS.	Aggregate value of all property taxable for State purposes at the rate of 3 mills on the dollar.	Amount of State tax assessed at the rate of 3 mills on the dollar.	Aggregate number and value of all pleasure carriages and buggies, and tax at the rate of 1 per cent.		
			No.	Value.	Tax.
1. Bellevernon borough,	.....	.....	10	$500 00	$5 00
2. Bridgeport borough,	$177	$0 53	....	.....	.....
3. Brownsville borough,	2,600	7 80	20	1,390	13 90
4. Do. township,	.....	.....	....	.....	.....
5. Bullskin township,	.....	.....	31	1,840	18 40
6. Connellsville borough,	4,425	13 27	12	720	7 20
7. Do. township,	.....	.....	4	350	3 50
8. Dunbar township,	900	2 70	84	5,045	50 45
9. Dawson borough,	.....	.....	14	590	5 90
10. Dunbar borough,	.....	.....	....	.....	.....
11. Franklin township,	.....	.....	39	1,655	16 55
12. Fayette City borough,	.....	.....	10	370	3 70
13. George township,	.....	.....	71	2,980	29 80
14. German township,	.....	.....	70	2,437	24 37
15. Henry Clay township,	.....	.....	11	275	2 75
16. Jefferson township,	.....	.....	37	1,125	11 25
17. Luzerne township,	.....	.....	48	2,165	21 65
18. Menallen township,	1,100	3 30	34	1,080	10 80
19. Masontown borough,	.....	.....	16	573	5 73
20. North Union township,	1,750	5 25	30	2,060	20 60
21. Nicholson township,	.....	.....	60	2,185	21 85
22. New Haven borough,	.....	.....	5	325	3 25
23. Perry township,	.....	.....	28	1,015	10 15
24. Redstone township,	.....	.....	59	1,920	19 20
25. Saltlick township,	.....	.....	2	70	70
26. Stewart township,	.....	.....	2	70	70
27. Springfield township,	.....	.....	28	782	7 82
28. South Union township,	.....	.....	40	2,095	20 95
29. Spring Hill township,	.....	.....	68	1,990	19 90
30. Tyrone, Upper, township,	1,700	5 10	26	1,180	11 80
31. Do. Lower, township,	.....	.....	39	1,715	17 15
32. Union borough, West ward,	800	2 40	18	950	9 50
33. Do. East ward,	900	2 70	17	880	8 80
34. Washington township,	.....	.....	25	1,290	12 90
35. Wharton township,	.....	.....	....	.....	.....
	$14,352	$43 05	958	$41,622	$416 22

Sworn and subscribed before me, this 20th day of June, A. D. 1885.

T. B. SEARIGHT,
Prothonotary.

Continued.

Valuation of salaries, emoluments of office, posts of profit, trades, occupations, and professions.	Aggregate value of all property taxable for county purposes at the rate of 5 mills on the dollar.	Gold lever watches.	Silver lever watches.	Common watches.	Aggregate amount of tax on all watches.	Aggregate amount of State tax assessed.	Aggregate amount of county tax assessed at the rate of 5 mills on the dollar.	Debt of county.	No. of district.
$27,759	$175,858	4	. . .	1	$1 50	$9 50	$879 29	. . . . .	1
23,648	267,877	. . .	. . .	. . .	. . . . .	53	1,339 38	. . . . .	2
60,000	574,686	5	16	20	27 00	74 94	2,873 43	. . . . .	3
6,350	103,048	. . .	. . .	. . .	. . . . .	. . . . .	515 24	. . . . .	4
51,860	854,744	1	1	3	3 25	45 05	4,273 72	. . . . .	5
170,845	1,094,256	3	27	40	43 25	63 72	5,471 28	. . . . .	6
26,790	381,582	. . .	2	1	2 00	13 10	1,907 91	. . . . .	7
155,275	2,584,426	18	8	14	31 00	330 27	12,922 13	. . . . .	8
16,800	128,610	9	3	. . .	11 25	29 15	643 05	. . . . .	9
80,000	185,016	. . .	. . .	9	4 50	4 50	925 08	. . . . .	10
23,720	926,286	. . .	. . .	1	50	92 25	4,631 43	. . . . .	11
19,855	159,074	10	1	. . .	10 75	58 65	795 37	. . . . .	12
65,660	1,287,600	. . .	2	4	3 50	202 96	6,438 00	. . . . .	13
32,425	1,215,000	3	. . .	. . .	3 00	62 00	6,075 00	. . . . .	14
12,565	189,532	. . .	. . .	. . .	. . . . .	4 35	947 66	. . . . .	15
16,165	911,504	. . .	6	5	7 00	22 25	4,557 52	. . . . .	16
32,015	1,222,432	. . .	2	6	4 50	130 67	6,112 16	. . . . .	17
16,090	695,266	2	1	1	3 25	46 91	3,476 33	. . . . .	18
12,325	87,948	2	4	1	5 50	11 23	439 74	. . . . .	19
81,235	1,801,582	. . .	. . .	. . .	. . . . .	285 81	9,007 91	. . . . .	20
25,066	749,866	. . .	2	2	2 50	56 99	3,749 33	. . . . .	21
11,650	116,976	. . .	. . .	. . .	. . . . .	3 25	584 88	. . . . .	22
26,035	705,484	. . .	1	. . .	75	33 70	3,527 42	. . . . .	23
19,950	812,198	4	3	1	6 75	99 76	4,060 99	. . . . .	24
20,520	163,114	. . .	2	. . .	1 50	4 60	815 57	. . . . .	25
20,150	224,094	. . .	2	. . .	1 50	4 60	1,120 47	. . . . .	26
21,795	209,766	. . .	3	1	2 75	12 17	1,048 83	. . . . .	27
22,425	873,372	. . .	3	5	4 75	85 70	4,366 86	. . . . .	28
29,560	638,346	. . .	1	1	1 25	49 12	3,191 73	. . . . .	29
61,725	777,792	. . .	. . .	. . .	. . . . .	50 10	3,888 96	. . . . .	30
46,490	436,930	. . .	2	2	2 50	32 85	2,184 65	. . . . .	31
83,950	765,720	7	6	1	12 00	262 47	3,828 60	. . . . .	32
66,585	577,660	7	6	4	13 50	506 93	2,888 30	. . . . .	33
25,450	522,080	. . .	. . .	7	3 50	65 00	2,610 40	. . . . .	34
17,915	274,528	. . .	. . .	. . .	. . . . .	. . . . .	1,372 64	. . . . .	35
$1,380,648	$22,694,253	75	104	130	$218 00	$2,755 08	$113,471 26	$75,000 00	

ATTEST:
SAMUEL B. ROTHARMEL,
Clerk.

JNO. W. HAIR,
JAMES NIXON,
JOHN DOWNEY,
County Commissioners.

FOREST

Tabular Statement for the year A. D. 1885, showing the wards, boroughs, and the wards, boroughs, and townships, for State and county purposes; also, the amount by the laws of this Commonwealth for all State and county purposes whatever, Assembly, 28th of February, 1835; 11th of June, 1840; 15th of May, 1841, &c.,

TOWNSHIPS, WARDS, AND BOROUGHS.	Number of taxables.	Value of all real estate.	Value of real estate exempt.	Aggregate value real estate taxable.	Value of all household furniture, including gold and silver plate, (exceeding $300.)
1. Barnett township,	177	$100,255	.....	$100,255	.....
2. Green township,	113	141,337	.....	141,337	.....
3. Harmony township,	165	136,702	.....	136,702	.....
4. Hickory township,	147	130,994	.....	130,994	.....
5. Howe township,	263	405,116	.....	405,116	.....
6. Jenks township,	121	228,731	.....	228,731	.....
7. Kingsley township,	194	200,281	.....	200,281	.....
8. Tionesta township,	157	150,302	.....	150,302	.....
9. Do. borough,	175	97,976	.....	97,976	$2,225
	1,512	$1,591,694	.....	$1,591,694	$2,225

TOWNSHIPS, WARDS, AND BOROUGHS.	Aggregate value of all property taxable for State purposes at the rate of 3 mills on the dollar.	Amount of State tax assessed at the rate of 3 mills on the dollar.	Aggregate number and value of all pleasure carriages and buggies, and tax at the rate of 1 per cent.		
			No.	Value.	Tax.
1. Barnett township,	$5,590	$16 77	....	.....	.....
2. Green township,	6,865	20 60	....	.....	.....
3. Harmony township,	9,800	29 40	....	.....	.....
4. Hickory township,	9,370	28 11	1	$50	50
5. Howe township,	5,350	16 05	....	.....	.....
6. Jenks township,	3,805	11 42	....	.....	.....
7. Kingsley township,	9,745	29 23	....	.....	.....
8. Tionesta township,	7,215	21 64	....	.....	.....
9. Do. borough,	4,925	14 77	3	185	1 85
	$62,665	$187 99	4	$235	$2 35

Sworn and subscribed before me, this 15th day of June, A. D. 1885.

CURTIS M. SHAWKEY,
Prothonotary.

COUNTY.

townships in the county of Forest, and the gross amount of taxes levied and assessed in at which all the real and personal property, and all matter and things made taxable were valued and assessed, made and entered pursuant to the provisions in the acts of to wit :

Aggregate amount of money at interest, (including bonds, stock, &c.)	Amount of State tax assessed on omnibuses, hacks, &c., at – mills on the dollar.	Number and value of horses, mares, geldings, and mules over the age of four years.		Number and value of cows and neat cattle over four years.		Aggregate amount of money at interest taxable at the rate of 4 mills on the dollar.	Amount of State tax assessed at the rate of 4 mills on the dollar.	No. of district.
		No.	Value.	No.	Value.			
. . . . .	. . . . .	85	$3,010	159	$2,580	. . . . .	. . . . .	1
. . . . .	. . . . .	98	3,740	173	3,125	$1,160	$4 64	2
. . . . .	. . . . .	142	7,365	153	2,435	3,000	12 00	3
. . . . .	. . . . .	145	7,295	138	2,075	925	3 70	4
. . . . .	. . . . .	83	4,225	69	1,125	500	2 00	5
. . . . .	. . . . .	71	2,385	86	1,420	. . . . .	. . . . .	6
. . . . .	. . . . .	126	6,865	161	2,880	. . . . .	. . . . .	7
. . . . .	. . . . .	113	4,210	173	3,005	34	14	8
. . . . .	. . . . .	38	2,100	40	600	1,300	5 20	9
. . . . .	. . . . .	901	$41,195	1,152	$19,245	$6,919	$27 68	

Valuation of salaries, emoluments of office, posts of profit, trades, occupations, and professions.	Aggregate value of all property taxable for county purposes at the rate of 7 mills on the dollar.	Gold lever watches.	Silver lever watches.	Common watches.	Aggregate amount of tax on all watches.	Aggregate amount of State tax assessed.	Aggregate amount of county tax assessed at the rate of 7 mills on the dollar.	Debt of county.	No. of district.
$10,400	$116,245	. . .	. . .	. . .	. . . . .	$16 77	$813 71	. . . . .	1
7,700	155,902	3	. . .	. . .	$2 00	27 24	1,091 31	. . . . .	2
5,300	151,802	5	. . .	. . .	3 00	44 40	1,062 61	. . . . .	3
14,445	154,809	7	. . .	. . .	3 50	35 86	1,083 66	. . . . .	4
25,400	435,866	1	. . .	. . .	75	18 80	3,051 06	. . . . .	5
9,050	241,586	. . .	. . .	. . .	. . . . .	11 42	1,691 10	. . . . .	6
12,200	222,226	. . .	. . .	. . .	. . . . .	29 23	1,555 58	. . . . .	7
5,450	162,967	1	. . .	. . .	50	22 28	1,140 76	. . . . .	8
20,275	123,061	19	. . .	. . .	16 25	38 07	861 42	. . . . .	9
$110,220	$1,764,464	36	. . .	. . .	$26 00	$244 07	$12,351 21	*	

* Last Auditor's report shows no indebtedness.

ATTEST :
J. W. BRENNAN,
Clerk.

J. R. CHADWICK,
OLIVER BYERLY,
W. D. SHIELDS,
County Commissioners.

FRANKLIN

Tabular Statement for the year A. D. 1885, showing the wards, boroughs, and in the wards, boroughs, and townships, for county and State purposes; also, the amount by the laws of this Commonwealth for all State and county purposes whatever, Assembly, 28th of February, 1835; 11th of June, 1840; 15th of May, 1841, &c.,

TOWNSHIPS, WARDS, AND BOROUGHS.	Number of taxables.	Value of all real estate.	Value of real estate exempt.	Aggregate value real estate taxable.	Value of all household furniture, including gold and silver plate, (exceeding $300.)
1. Antrim township,	1,192	$1,981,643	$20,500	$1,961,143	$500
2. Chambersburg, First ward,	410	327,785	61,000	266,785	800
3. Do. Second ward,	773	676,525	36,600	639,925	12,500
4. Do. Third ward,	728	353,513	30,625	322,888	. . . . .
5. Do. Fourth ward,	540	525,233	62,000	463,233	2,850
6. Fannett township,	706	551,650	13,075	538,575	. . . . .
7. Green township,	1,084	1,333,545	44,100	1,289,445	. . . . .
8. Guilford township,	1,025	1,720,012	29,900	1,690,112	. . . . .
9. Greencastle borough,	489	316,507	48,100	268,407	800
10. Hamilton township,	538	512,858	4,010	508,848	. . . . .
11. Lurgan township,	442	336,116	11,050	325,066	. . . . .
12. Letterkenny township,	665	787,516	15,400	772,116	. . . . .
13. Metal township,	466	308,799	5,800	302,999	. . . . .
14. Montgomery township,	860	1,305,107	40,000	1,265,107	200
15. Mercersburg borough,	302	202,140	11,100	191,040	300
16. Peters township,	887	1,144,619	20,800	1,123,819	. . . . .
17. Quincy township,	897	973,260	22,100	951,160	. . . . .
18. St. Thomas township,	584	746,594	21,500	725,094	. . . . .
19. Southampton township,	574	899,725	15,400	884,325	. . . . .
20. Washington township,	915	1,321,381	7,590	1,313,791	1,825
21. Waynesboro' borough,	796	503,140	41,500	461,640	200
22. Warren township,	170	77,671	6,000	71,671	. . . . .
	15,043	$16,905,339	$568,150	$16,337,189	$19,975

COUNTY.

townships in the county of Franklin, and the gross amount of taxes levied and assessed at which all the real and personal property, and all matter and things made taxable were valued and assessed, made and entered pursuant to the provisions in the acts of to wit:

Aggregate amount of money at interest, (including bonds, stock, &c.)	Amount of State tax assessed on omnibuses, hacks, &c., at - mills on the dollar.	Number and value of horses, mares, geldings, and mules over the age of four years.		Number and value of cows and neat cattle over four years.		Aggregate amount of money at interest, taxable at the rate of 4 mills on the dollar.	Amount of State tax assessed at the rate of 4 mills on the dollar.	No. of district.
		No.	Value.	No.	Value.			
$122,448		1,158	$76,700	1,126	$27,071	$122,448	$489 79	1
11,900		40	2,740	20	560	8,900	35 60	2
98,685		104	6,520	19	470	92,435	369 74	3
7,350		55	4,215	32	645	7,350	29 40	4
23,600		57	3,935	23	560	23,350	93 40	5
7,250		568	30,805	542	9,688	7,250	29 00	6
50,593		836	48,003	763	15,010	48,593	194 37	7
137,940		1,015	68,295	951	17,814	137,440	549 76	8
16,558		63	3,010	30	636	16,558	66 23	9
39,600		395	23,775	444	7,965	39,600	158 40	10
22,145		387	19,710	373	7,242	22,145	88 58	11
79,070		608	26,796	711	11,741	77,820	311 28	12
9,863		346	17,889	340	5,202	9,863	39 45	13
63,055		849	43,659	782	15,057	63,055	252 22	14
36,900		47	5,360	33	1,040	36,900	147 60	15
138,563		700	38,130	755	15,045	138,563	554 25	16
46,038		567	26,361	576	9,487	46,038	184 15	17
26,938		571	29,765	604	12,379	26,938	107 75	18
25,220		548	29,098	554	11,335	25,220	100 88	19
116,700		705	41,840	843	18,922	111,300	445 20	20
66,413		99	6,730	39	755	58,938	235 75	21
6,930		158	7,370	170	2,047	6,930	27 72	22
$1,153,759		9,876	$560,706	9,730	$190,671	$1,127,634	$4,510 52	

Sworn and subscribed before me, this 26th day of May, A. D. 1885.

M. R. BROWN,
Prothonotary.

FRANKLIN—

TOWNSHIPS, WARDS, AND BOROUGHS.	Aggregate value of all property taxable for State purposes at the rate of 4 mills on the dollar.	Amount of State tax assessed at the rate of 4 mills on the dollar.	Aggregate number and value of all pleasure carriages and buggies, and tax at the rate of 1 per cent.		
			No.	Value.	Tax.
1. Antrim township,	$122,948	$491 79	454	$16,001	$160 01
2. Chambersburg, First ward,	12,700	50 80	21	1,085	10 85
3. Do. Second ward,	111,185	444 74	61	3,950	39 50
4. Do. Third ward,	7,350	29 40	17	775	7 75
5. Do. Fourth ward,	26,450	105 80	38	1,785	17 85
6. Fannett township,	7,250	29 00	161	5,420	54 20
7. Green township,	50,593	202 37	325	9,930	99 30
8. Guilford township,	137,940	551 76	391	13,330	133 30
9. Greencastle borough,	17,358	69 43	53	1,958	19 58
10. Hamilton township,	39,600	158 40	103	3,375	33 75
11. Lurgan township,	22,145	88 58	171	5,010	50 10
12. Letterkenny township,	79,070	316 28	191	4,955	49 55
13. Metal township,	9,863	39 45	130	3,687	36 87
14. Montgomery township,	63,255	253 02	242	8,795	87 95
15. Mercersburg borough,	37,200	148 80	43	2,970	29 70
16. Peters township,	138,563	554 25	289	11,808	118 08
17. Quincy township,	46,038	184 15	181	5,471	54 71
18. St. Thomas township,	26,938	107 75	194	6,070	60 70
19. Southampton township,	25,220	100 88	225	6,847	68 47
20. Washington township,	118,525	474 10	285	12,762	127 62
21. Waynesboro' borough,	66,613	266 45	94	5,295	52 95
22. Warren township,	6,930	27 72	25	900	9 00
	$1,173,734	$4,694 92	3,694	$132,179	$1,321 79

Continued.

Valuation of salaries, emoluments of office, posts of profit, trades, occupations, and professions.	Aggregate value of all property taxable for county purposes at the rate of 4 mills on the dollar.	Gold lever watches.	Silver lever watches.	Common watches.	Aggregate amount of tax on all watches.	Aggregate amount of State tax assessed.	Aggregate amount of county tax assessed at the rate of 4 mills on the dollar.	Debt of county.	No. of district.
$19,630	$2,118,490	3	3	10	$8 55	$660 35	$8,473 96	. . . . .	1
13,735	285,220	10	8	7	16 35	78 00	1,140 88	. . . . .	2
38,835	701,285	66	. . .	23	59 60	543 84	2,805 14	. . . . .	3
25,880	354,628	3	. . .	9	6 75	43 90	1,418 51	. . . . .	4
22,465	490,593	. . .	. . .	27	28 20	151 85	1,962 37	. . . . .	5
16,980	602,298	. . .	. . .	2	1 00	84 20	2,409 19	. . . . .	6
28,520	1,403,183	. . .	2	8	4 55	306 22	5,612 73	. . . . .	7
21,515	1,845,475	4	. . .	5	6 75	691 81	7,381 90	. . . . .	8
18,560	297,413	30	2	1	28 75	117 76	1,189 65	. . . . .	9
9,870	565,358	. . .	. . .	. . .	. . . . .	192 15	2,262 23	. . . . .	10
8,600	373,070	. . .	2	. . .	60	139 28	1,492 28	. . . . .	11
9,645	837,983	. . .	. . .	2	60	366 43	3,351 93	. . . . .	12
15,420	344,185	1	. . .	. . .	70	77 02	1,377 94	. . . . .	13
10,305	1,355,098	1	. . .	4	2 75	343 72	5,420 39	. . . . .	14
15,410	217,100	5	5	20	15 85	194 35	868 40	. . . . .	15
21,961	1,245,080	. . .	4	8	4 90	677 23	4,980 32	. . . . .	16
24,855	1,042,463	2	. . .	. . .	1 75	240 61	4,169 85	. . . . .	17
1,420	775,133	. . .	1	2	1 40	169 85	3,100 53	. . . . .	18
11,760	948,088	1	1	8	5 25	174 60	3,792 35	. . . . .	19
22,700	1,462,393	2	4	10	8 20	609 92	5,849 57	. . . . .	20
39,800	531,500	8	7	18	17 05	336 45	2,126 00	. . . . .	21
3,260	85,048	. . .	. . .	. . .	. . . . .	36 72	340 19	. . . . .	22
$401,126	$17,881,584	136	39	164	$219 35	$6,236 26	$71,526 31	$15,000 00	

ATTEST:
D. S. HAGER,
Clerk.

JACOB S. SNIVELY,
JACOB MIDDOUR,
JOHN WAIDLICH,
County Commissioners.

FULTON

Tabular Statement for the year A. D. 1885, showing the wards, boroughs, and sessed in the boroughs and townships, for county and State purposes; also, the taxable by the laws of this Commonwealth for all State and county purposes whatacts of Assembly, 28th of February, 1835; 11th of June, 1840; 15th of May, 1841,

TOWNSHIPS, WARDS, AND BOROUGHS.	Number of taxables.	Value of all real estate.	Value of real estate exempt.	Aggregate value real estate taxable.	Value of all household furniture, including gold and silver plate, (exceeding $300.)
1. Ayr township,	335	$169,128	.....	$169,128	.....
2. Belfast township,	277	42,364	.....	42,364	.....
3. Bethel township,	222	80,755	.....	80,755	.....
4. Brush Creek township,	229	46,445	.....	46,445	.....
5. Dublin township,	316	80,503	.....	80,503	.....
6. Licking Creek township,	291	50,229	.....	50,229	.....
7. McConnellsburg borough,	166	33,858	.....	33,858	$750
8. Taylor township,	311	89,392	.....	89,392	.....
9. Thompson township,	190	47,660	.....	47,660	.....
10. Tod township,	189	75,246	.....	75,246	.....
11. Union township,	176	34,483	.....	34,483	.....
12. Wells township,	214	64,851	.....	64,851	.....
	2,916	$814,914	.....	$814,914	$750

TOWNSHIPS, WARDS, AND BOROUGHS.	Aggregate value of all property taxable for State purposes at the rate of 4 mills on the dollar.	Amount of State tax assessed at the rate of 3 mills on the dollar.	Aggregate number and value of all pleasure carriages and buggies, and tax at the rate of 1 per cent.		
			No.	Value.	Tax.
1. Ayr township,	.....	.....	3	$130	$1 30
2. Belfast township,	.....	.....	8	160	1 60
3. Bethel township,	.....	.....	.....	.....	.....
4. Brush Creek township,	.....	.....	28	734	7 34
5. Dublin township,	.....	.....	33	1,055	10 55
6. Licking Creek township,	.....	.....	27	464	4 64
7. McConnellsburg borough,	.....	.....	13	657	6 57
8. Taylor township,	.....	.....	47	1,341	13 41
9. Thompson township,	.....	.....	21	516	5 16
10. Tod township,	.....	.....	19	805	8 05
11. Union township,	.....	.....	1	30	30
12. Wells township,	.....	.....	40	966	9 66
	.....	.....	240	$6,858	$68 58

Sworn and subscribed before me, this 9th day of June, A. D. 1885.

W. H. NELSON,
Prothonotary.

COUNTY.

townships in the county of Fulton, and the gross amount of taxes levied and as-
amount at which all the real and personal property, and all matter and things made
ever, were valued and assessed, made and entered pursuant to the provisions in the
&c., to wit:

Aggregate amount of money at interest, (including bonds, stock, &c.)	Amount of State tax assessed on omnibuses, hacks, &c., at 3 mills on the dollar.	Number and value of horses, mares, geldings, and mules over the age of four years.		Number and value of cows and neat cattle over four years.		Aggregate amount of money at interest taxable at the rate of 4 mills on the dollar.	Amount of State tax assessed at the rate of 4 mills on the dollar.	No. of district.
		No.	Value.	No.	Value.			
. . . . .	. . . . .	300	$5,250	260	$2,299	. . . . .	. . . . .	1
. . . . .	. . . . .	200	5,000	228	2,215	. . . . .	. . . . .	2
. . . . .	. . . . .	205	5,600	225	1,900	$500	$2 00	3
. . . . .	. . . . .	190	3,572	210	1,064	9,640	38 56	4
. . . . .	. . . . .	163	4,469	170	2,017	. . . . .	. . . . .	5
. . . . .	. . . . .	202	3,102	255	2,177	125	50	6
. . . . .	$1 88	45	900	40	526	. . . . .	. . . . .	7
. . . . .	. . . . .	210	5,700	120	1,230	732	2 93	8
. . . . .	. . . . .	174	4,122	240	2,875	1,710	6 84	9
. . . . .	. . . . .	110	3,050	205	1,633	5,250	21 00	10
. . . . .	. . . . .	119	3,700	150	1,450	150	60	11
. . . . .	. . . . .	135	3,780	110	2,124	1,000	4 00	12
	$1 88	2,053	$48,235	2,213	$21,510	$19,107	$76 43	

Valuation of salaries, emoluments of office, posts of profit, trades, occupations, and professions.	Aggregate value of all property taxable for county purposes at the rate of 10 mills on the dollar.	Gold lever watches.	Silver lever watches.	Common watches.	Aggregate amount of tax on all watches.	Aggregate amount of State tax assessed.	Aggregate amount of county tax assessed at the rate of 10 mills on the dollar.	Debt of county.	No. of district.
. . . . .	$188,297	. . .	. . .	. . .	. . . . .	$1 30	$1,882 97	. . . . .	1
. . . . .	51,009	. . .	. . .	. . .	. . . . .	1 60	510 09	. . . . .	2
. . . . .	90,903	. . .	. . .	. . .	. . . . .	2 00	909 03	. . . . .	3
. . . . .	56,259	. . .	. . .	. . .	. . . . .	45 90	562 59	. . . . .	4
. . . . .	96,455	. . .	. . .	. . .	. . . . .	10 55	964 55	. . . . .	5
. . . . .	57,198	. . .	. . .	. . .	. . . . .	5 14	517 98	. . . . .	6
. . . . .	42,501	4	1	2	$6 50	17 20	425 01	. . . . .	7
. . . . .	101,203	. . .	. . .	. . .	. . . . .	16 34	1,012 03	. . . . .	8
. . . . .	55,956	. . .	. . .	. . .	. . . . .	12 00	559 56	. . . . .	9
. . . . .	85,940	4	1	. . .	4 75	33 80	859 40	. . . . .	10
. . . . .	39,853	. . .	. . .	. . .	. . . . .	90	398 53	. . . . .	11
. . . . .	78,611	. . .	. . .	. . .	. . . . .	13 66	786 11	. . . . .	12
. . . . .	$944,185	8	2	2	$11 25	$160 39	$9,441 85	. . . . .	

ATTEST:
JNO. P. SIPES,
Clerk.

LEMUEL GARLAND,
WM. H. SPANGLER,
W. H. CHARLTON,
County Commissioners.

GREENE

Tabular Statement for the year A. D. 1885, showing the wards, boroughs, and the wards, boroughs, and townships, for State and county purposes; also, the amount by the laws of this Commonwealth for all county and State purposes whatever, Assembly, 28th of February, 1835; 11th of June, 1840; 15th of May, 1841, &c.,

TOWNSHIPS, WARDS, AND BOROUGHS.	Number of taxables.	Value of all real estate.	Value of real estate exempt.	Aggregate value real estate taxable.	Value of all household furniture, including gold and silver plate, (exceeding $300.)
1. Aleppo,	356	$332,662	. . . . .	$332,662	. . . . .
2. Cumberland,	600	1,263,425	. . . . .	1,263,425	. . . . .
3. Center,	503	921,010	. . . . .	921,010	. . . . .
4. Carmichaels borough,	178	112,345	. . . . .	112,345	. . . . .
5. Dunkard,	433	595,767	. . . . .	595,767	. . . . .
6. Franklin,	573	1,079,085	. . . . .	1,079,085	$300
7. Greene,	230	523,005	. . . . .	223,005	. . . . .
8. Gilmore,	213	428,130	. . . . .	428,130	. . . . .
9. Greensboro' borough,	151	91,725	. . . . .	91,725	. . . . .
10. Jefferson borough,	132	61,785	. . . . .	61,785	. . . . .
11. Do. township,	336	534,325	. . . . .	534,325	. . . . .
12. Jackson,	288	460,950	. . . . .	460,950	. . . . .
13. Monongahela,	304	491,366	. . . . .	491,366	. . . . .
14. Morgan,	333	747,895	. . . . .	747,895	. . . . .
15. Morris,	431	698,921	. . . . .	698,921	. . . . .
16. Perry,	383	579,855	. . . . .	579,855	. . . . .
17. Richhill,	778	1,104,360	. . . . .	1,104,360	. . . . .
18. Springhill,	447	317,265	. . . . .	317,265	. . . . .
19. Whiteley,	307	680,480	. . . . .	680,480	. . . . .
20. Wayne,	472	715,323	. . . . .	715,323	. . . . .
21. Washin ton,	280	648,680	. . . . .	648,680	. . . . .
22. Waynesburg, N. W.,	282	298,180	. . . . .	298,180	. . . . .
23. Do. S. W.,	489	412,110	. . . . .	412,110	. . . . .
	8,499	$13,098,649	. . . . .	$13,098,649	$300

COUNTY.

townships in the county of Greene, and the gross amount of taxes levied and assessed in at which all the real and personal property, and all matter and things made taxable by valued and assessed, made and entered pursuant to the provisions in the acts of Assem-

Aggregate amount of money at interest, (including bonds, stock, &c.)	Amount of State tax assessed on omnibuses, hacks, &c., at 3 mills on the dollar.	Number and value of horses, mares, geldings, and mules over the age of four years.		Number and value of cows and neat cattle over four years.		Aggregate amount of money at interest taxable at the rate of 4 mills on the dollar.	Amount of State tax assessed at the rate of 4 mills on the dollar.	No. of district.
		No.	Value.	No.	Value.			
$1,707		297	$17,970	398	$7,793	$1,707	$6 82	1
12,950		360	22,800	378	10,890	12,950	51 80	2
12,185		469	32,330	529	11,510	12,185	48 74	3
16,200		46	2,680	26	635	16,200	64 80	4
10,430		237	13,760	345	8,320	10,430	41 72	5
11,700		302	19,600	336	8,445	11,700	46 80	6
21,270		169	10,850	196	6,015	21,270	85 08	7
1,415		198	11,025	310	7,050	1,415	5 66	8
500		23	1,470	9	239	500	2 00	9
	$0 90	38	2,470	24	825			10
6,100		220	14,315	223	5,880	6,100	24 40	11
2,800		262	14,765	326	6,735	2,800	11 20	12
3,700		131	7,175	184	4,544	3,700	14 80	13
7,805		212	12,224	265	7,060	7,805	31 22	14
300		400	21,703	405	10,008	300	1 20	15
6,300		200	11,000	264	6,530	6,300	25 20	16
4,000		570	31,915	678	16,665	4,000	16 00	17
2,780		310	15,130	418	8,084	2,780	11 12	18
1,775		235	14,455	302	7,830	1,775	7 10	19
1,050		365	20,275	420	8,906	1,050	4 20	20
6,800		267	16,610	304	8,270	6,800	27 20	21
20,640	4 36	70	3,540	28	845	20,640	82 56	22
40,600	3 41	79	4,450	26	590	40,600	162 40	23
$193,007	$8 67	5,460	$322,512	6,399	$153,659	$193,007	$772 02	

GREENE—

TOWNSHIPS, WARDS, AND BOROUGHS.	Aggregate value of all property taxable for State purposes at the rate of 3 mills on the dollar.	Amount of State tax assessed at the rate of 3 mills on the dollar.	Aggregate number and value of all pleasure carriages and buggies, and tax at the rate of 1 per cent.		
			No.	Value.	Tax.
1. Aleppo,			21	$870	$8 70
2. Cumberland,			111	5,760	57 60
3. Center,			166	6,230	62 30
4. Carmichaels borough,			20	820	8 20
5. Dunkard,			46	1,728	17 28
6. Franklin,	$300	$0 90	58	2,795	27 95
7. Greene,			68	3,165	31 65
8. Gilmore,			42	1,555	15 55
9. Greensboro' borough,			17	836	8 36
10. Jefferson borough,	300	90	12	440	4 40
11. Do township,			50	1,615	16 15
12. Jackson,			70	2,135	21 35
13. Monongahela,			25	1,230	12 30
14. Morgan,			56	2,745	27 45
15. Morris,			124	3,758	37 58
16. Perry,			35	905	9 05
17. Richhill,			163	5,445	54 45
18. Springhill,			24	855	8 55
19. Whiteley,			78	3,265	32 65
20. Wayne,			24	815	8 15
21. Washington,			105	3,665	36 65
22. Waynesburg, N. W.,	1,455	4 36	25	1,175	11 75
23. Do. S. W.,	1,135	3 41	34	1,360	13 60
	$3,190	$9 57	1,374	$53,167	$531 67

Sworn and subscribed before me, this 25th day of July, A. D. 1885.

J. R. PIPES,
Clerk.

Continued.

Valuation of salaries, emoluments of office, posts of profit, trades, occupations, and professions.	Aggregate value of all property taxable for county purposes at the rate of 3 mills on the dollar.	Gold lever watches.	Silver lever watches.	Common watches.	Aggregate amount of tax on all watches.	Aggregate amount of State tax assessed.	Aggregate amount of county tax assessed at the rate of 3 mills on the dollar.	Debt of county.	No. of district.
$7,120	$366,415					$15 52	$1,099 24		1
12,805	1,315,680		3	2	$3 25	112 65	3,947 04		2
12,675	983,755					111 04	2,951 26		3
8,000	124,480	6			6 00	79 00	373 44		4
10,375	629,950					59 00	1,889 85		5
16,125	1,126,050	1	1		1 75	77 40	3,378 15		6
6,305	549,340	6	2	2	8 50	125 23	1,647 91		7
6,980	454,740	1	4	3	5 50	26 71	1,364 22		8
7,340	101,610	1			1 00	11 36	304 82		9
4,790	70,310			1	50	5 80	210 93		10
8,525	564,660					40 55	1,693 97		11
6,445	491,030					32 55	1,473 09		12
9,885	514,200	1			1 00	28 10	1,542 60		13
9,565	779,490	1		3	2 50	61 17	2,338 47		14
8,440	742,830					38 78	2,228 48		15
7,170	605,460	1			1 00	35 25	1,816 37		16
17,305	1,175,690		3	1	2 75	73 20	3,527 06		17
6,500	347,834	2			2 00	21 67	1,043 50		18
5,340	711,370	1			1 00	40 75	2,134 11		19
10,025	755,344					12 35	2,266 03		20
7,825	685,050	10	5	5	16 25	80 10	2,055 15		21
22,500	326,240	6	5	7	13 25	111 92	978 72		22
34,510	453,010	4	10	19	21 00	200 41	1,359 03		23
$246,550	$13,874,538	41	33	43	$87 25	$1,400 51	$41,623 44		

ATTEST:
J. I. SMITH,
Clerk.

CORBLY ORNDOFF,
STEPHEN ACKLIN,
HIRAM WHITE,
County Commissioners.

HUNTINGDON

Tabular Statement for the year A. D. 1885, showing the wards, boroughs, and sessed in the wards, boroughs, and townships, for county and State purposes; also, taxable by the laws of this Commonwealth for all State and county purposes what- acts of Assembly, 28th of February, 1835; 11th of June, 1840; 15th of May, 1841, &c.,

TOWNSHIPS, WARDS, AND BOROUGHS.	Number of taxables.	Value of all real estate.	Value of real estate exempt.	Aggregate value real estate taxable.	Value of all household furniture, including gold and silver plate, (exceeding $300.)
1. Alexandria borough,	184	$61,332	$18,000	$43,332	.....
2. Barree township,	209	131,104	10,000	121,104	.....
3. Brady township,	290	164,756	8,500	156,256	$505
4. Broad Top City,	55	28,410	1,500	26,910	.....
5. Carbon township,	489	192,698	3,000	189,698	.....
6. Coalmont borough,	67	13,225	.....	13,225	.....
7. Cromwell township,	430	164,876	.....	164,876	200
8. Clay township,	234	71,486	700	70,786	.....
9. Cass township,	209	82,746	9,000	73,746	.....
10. Cassville borough,	73	17,722	3,100	14,622	.....
11. Dublin township,	249	67,661	3,100	64,561	.....
12. Dudley borough,	95	15,290	.....	15,290	.....
13. Franklin township,	269	412,448	11,350	401,098	.....
14. Henderson township,	212	67,154	850	66,304	.....
15. Hopewell township,	141	60,621	4,040	56,581	.....
16. Huntingdon. First ward,	254	253,211	57,000	196,211	1,600
17. Do. Second ward,	422	391,764	56,500	335,264	2,900
18. Do. Third ward,	296	160,839	1,200	159,639	500
19. Do. Fourth ward,	371	122,730	8,300	114,430	.....
20. Juniata township,	121	39,414	2,100	37,814	.....
21. Jackson township,	441	250,693	30,000	220,693	.....
22. Lincoln township,	177	74,859	3,750	71,109	.....
23. Logan township,	255	232,347	18,556	213,791	.....
24. Morris township,	201	229,101	33,900	195,201	.....
25. Mapleton borough,	189	40,142	4,500	35,642	.....
26. Mount Union borough,	243	100,699	.....	100,699	300
27. Miller township,	162	92,812	.....	92,812	.....
28. Marklesburg borough,	57	35,746	1,675	34,071	.....
29. Orbisonia borough,	250	74,425	2,000	72,425	.....
30. Oneida township,	122	67,416	3,400	64,016	.....
31. Porter township,	333	298,007	6,200	291,807	.....
32. Penn township,	291	182,667	7,650	175,017	.....
33. Shirley township,	478	201,202	1,900	199,302	.....
34. Shirleysburg borough,	92	37,823	2,200	35,623	100
35. Springfield township,	236	56,367	3,300	53,067	.....
36. Shade Gap borough,	50	8,475	1,500	6,975	.....
37. Saltillo borough,	88	25,215	4,500	20,715	.....
38. Tod township,	242	93,338	.....	93,338	.....
39. Tell township,	278	69,381	7,200	62,181	.....
40. Three Springs borough,	73	28,666	8,800	19,866	.....
41. Union township,	255	68,303	4,500	63,803	.....
42. Walker township,	280	173,226	8,945	164,281	.....
43. Warrior's Mark township,	355	452,140	17,400	434,740	500
44. West township,	206	179,735	5,400	174,335	.....
	10,024	$5,592,272	$375,516	$5,216,756	$6,605

COUNTY.

townships in the county of Huntingdon, and the gross amount of taxes levied and as-
the amount at which all the real and personal property, and all matter and things made
ever, were valued and assessed, made and entered pursuant to the provisions in the
to wit :

Aggregate amount of money at interest, (including bonds, stock, &c.)	Amount of State tax assessed on omnibuses, hacks, &c., at 3 mills on the dollar.	Number and value of horses, mares, geldings, and mules, over the age of four years.		Number and value of cows and neat cattle over four years.		Aggregate amount of money at interest taxable at the rate of 4 mills on the dollar.	Amount of State tax assessed at the rate of 4 mills on the dollar.	No. of district.
		No.	Value.	No.	Value.			
$4,763		26	$785	30	$450	$4,763	$19 05	1
767		141	3,805	152	2,280	767	3 06	2
11,150		186	5,340	166	2,490	11,150	44 60	3
2,728	$0 09	18	700	23	345	2,728	10 91	4
		55	2,625	136	2,040			5
		9	280	16	240			6
1,200		245	7,815	251	3,765	1,200	4 80	7
272		178	3,840	184	2,760	272	1 08	8
600		152	3,830	201	3,015	600	2 40	9
1,484	24	20	409	32	480	1,484	5 93	10
100		122	5,112	229	3,435	100	40	11
		14	560	24	360			12
14,689	21	208	11,955	225	3,375	14,689	58 75	13
900		146	3,463	153	2,295	900	3 60	14
		71	1,955	117	1,755			15
42,300		21	1,215	27	405	42,300	169 20	16
92,808		57	2,755	32	480	92,808	371 23	17
		39	1,655	30	450			18
		18	810	38	570			19
3,000		115	3,300	107	1,605			20
11,140		293	10,079	279	4,185	11,140	44 56	21
3,768		133	6,197	138	2,070	3,768	15 07	22
		152	5,494	136	2,040			23
8,698		120	5,370	136	2,040	8,698	34 79	24
1,000		19	935	15	225	1,000	4 00	25
3,625	27	19	680	20	300	3,625	14 50	26
650		164	5,780	118	1,770	650	2 60	27
		29	746	27	405			28
		45	1,970	32	480			29
300		107	3,310	127	1,905	300	1 20	30
3,585		262	11,385	207	3,075	3,585	14 34	31
4,387		221	6,840	227	3,405	4,387	17 54	32
4,900		345	10,035	378	5,670	4,900	19 60	33
1,500		12	305	23	345	1,500	6 00	34
500		142	2,819	170	2,550	500	2 00	35
		9	240	10	150			36
5,545		14	640	17	255	5,545	22 18	37
1,000		193	6,025	233	3,495	1,000	4 00	38
		238	8,220	253	3,795			39
260		13	460	20	300	260	1 04	40
400		170	4,190	182	2,730	400	1 60	41
690		181	6,810	172	2,580	690	2 76	42
7,500		293	12,890	306	4,590	7,500	30 00	43
		143	5,000	155	2,325			44
$236,209	$0 81	5,248	$178,629	5,552	$83,280	$233,209	$932 83	

HUNTINGDON—

TOWNSHIPS, WARDS, AND BOROUGHS.	Aggregate value of all property taxable for State purposes at the rate of 3 mills on the dollar.	Amount of State tax assessed at the rate of 3 mills on the dollar.	Aggregate number and value of all pleasure carriages and buggies, and tax at the rate of 1 per cent.		
			No.	Value.	Tax.
1. Alexandria borough,			10	$370	$3 70
2. Barree township,			45	1,155	11 55
3. Brady township,	$505	$1 51	47	965	9 65
4. Broad Top City,	30	9	5	130	1 30
5. Carbon township,			1		
6. Coalmont borough,			1		
7. Cromwell township,	200	60	22	580	5 80
8. Clay township,			18	345	3 45
9. Cass township,			21	441	4 41
10. Cassville borough,	80	24	17	410	4 10
11. Dublin township,			44	593	5 93
12. Dudley borough,			5	130	1 30
13. Franklin township,	70	21	55	2,425	24 25
14. Henderson township,					
15. Hopewell township,			5	150	1 50
16. Huntingdon, First ward,	1,600	4 80	6	255	2 55
17. Do. Second ward,	2,900	8 70	25	865	8 65
18. Do. Third ward,	500	1 50	8	315	3 15
19. Do. Fourth ward,			1	25	25
20. Juniata township,	3,000	9 00	14	303	3 03
21. Jackson township,			78	1,869	18 69
22. Lincoln township,			33	1,270	12 70
23. Logan township,			40	1,120	11 20
24. Morris township,			29	860	8 60
25. Mapleton borough,			7	100	1 00
26. Mount Union borough,	390	1 17			
27. Miller township,			27	693	6 93
28. Marklesburg borough,			8	240	2 40
29. Orbisonia borough,			8	235	2 35
30. Oneida township,			25	595	5 95
31. Porter township,			80	2,590	25 90
32. Penn township,			43	1,460	14 60
33. Shirley township,			42	1,330	13 30
34. Shirleysburg borough,	100	30	3	95	95
35. Springfield township,			20	264	2 64
36. Shade Gap borough,					
37. Saltillo borough,			4	130	1 30
38. Tod township,			6	125	1 25
39. Tell township,			60	1,465	14 65
40. Three Springs borough,			9	300	3 00
41. Union township,			23	455	4 55
42. Walker township,			22	675	6 75
43. Warrior's Mark township,	500	1 50	55	1,600	16 00
44. West township,			26	495	4 95
	$9,875	$29 62	998	$27,433	$274 33

Sworn and subscribed before me, this 8th day of July, A. D. 1885.

JNO. S. BARE,
Clerk Orphans' Court.

Continued.

Valuation of salaries, emoluments of office, posts of profit, trades, occupations, and professions.	Aggregate value of all property taxable for county purposes, at the rate of 10 mills on the dollar.	Gold lever watches.	Silver lever watches.	Common watches.	Aggregate amount of tax on all watches.	Aggregate amount of State tax assessed.	Aggregate amount of county tax assessed at the rate of 10 mills on the dollar.	Debt of county.	No. of district.
$3,725	$48,662	1	3	8	$7 25	$30 00	$486 62	. . . . .	1
2,375	130,719	. . .	3	. . .	2 25	16 86	1,307 19	. . . . .	2
4,480	170,036	1	6	. . .	5 50	61 26	1,700 36	. . . . .	3
1,610	29,725	. . .	. . .	. . .	. . . . .	12 30	297 25	. . . . .	4
9,115	203,478	. . .	. . .	. . .	. . . . .	. . . . .	2,034 78	. . . . .	5
1,380	15,135	. . .	. . .	. . .	. . . . .	10	151 35	. . . . .	6
7,710	184,946	. . .	. . .	. . .	. . . . .	11 20	1,849 46	. . . . .	7
2,220	79,951	. . .	. . .	. . .	. . . . .	4 53	799 51	. . . . .	8
900	81,932	. . .	. . .	. . .	. . . . .	6 81	819 32	. . . . .	9
1,255	17,256	1	. . .	. . .	1 00	11 27	172 56	. . . . .	10
1,975	75,676	. . .	. . .	. . .	. . . . .	6 33	756 76	. . . . .	11
1,995	18,335	. . .	. . .	3	1 50	2 80	183 35	. . . . .	12
9,950	428,873	2	2	. . .	3 50	86 71	4,288 73	. . . . .	13
1,705	73,767	. . .	. . .	. . .	. . . . .	3 60	737 67	. . . . .	14
2,216	62,657	. . .	. . .	. . .	. . . . .	1 50	626 57	. . . . .	15
13,930	213,616	7	7	1	12 75	189 30	2,136 16	. . . . .	16
22,530	364,794	5	7	4	12 25	400 83	3,647 94	. . . . .	17
12,595	175,154	1	2	. . .	2 50	7 15	1,751 54	. . . . .	18
14,580	130,415	. . .	. . .	. . .	. . . . .	25	1,304 15	. . . . .	19
625	43,147	. . .	. . .	. . .	. . . . .	12 03	431 47	. . . . .	20
9,350	246,176	. . .	6	3	6 00	69 25	2,461 76	. . . . .	21
1,600	82,246	. . .	. . .	. . .	. . . . .	27 77	822 46	. . . . .	22
5,880	228,295	. . .	5	. . .	3 75	14 95	2,282 95	. . . . .	23
3,750	207,221	2	5	4	7 75	51 14	2,072 21	. . . . .	24
3,975	40,877	. . .	6	3	6 00	11 00	408 77	. . . . .	25
5,635	107,704	. . .	6	. . .	4 50	20 17	1,077 04	. . . . .	26
1,615	102,670	. . .	. . .	. . .	. . . . .	9 53	1,026 70	. . . . .	27
2,370	37,832	. . .	. . .	. . .	. . . . .	2 40	378 32	. . . . .	28
5,615	80,725	. . .	1	. . .	75	3 10	807 25	. . . . .	29
920	70,746	. . .	. . .	. . .	. . . . .	7 15	707 46	. . . . .	30
3,255	312,112	. . .	4	. . .	3 00	43 24	3,121 12	. . . . .	31
3,355	190,077	. . .	. . .	. . .	. . . . .	32 14	1,900 77	. . . . .	32
7,725	224,062	. . .	. . .	. . .	. . . . .	32 90	2,240 62	. . . . .	33
1,604	38,072	. . .	. . .	. . .	. . . . .	7 25	380 72	. . . . .	34
2,630	61,330	. . .	. . .	. . .	. . . . .	4 64	613 30	. . . . .	35
805	8,170	. . .	. . .	. . .	. . . . .	. . . . .	81 70	. . . . .	36
970	22,710	. . .	2	1	2 00	25 48	227 10	. . . . .	37
2,025	105,008	. . .	. . .	1	50	5 75	1,050 08	. . . . .	38
1,960	77,621	. . .	. . .	. . .	. . . . .	14 65	776 21	. . . . .	39
1,630	22,556	. . .	1	2	1 75	5 79	225 56	. . . . .	40
2,360	73,538	. . .	. . .	. . .	. . . . .	6 15	735 38	. . . . .	41
4,450	178,796	. . .	. . .	. . .	. . . . .	9 51	1,787 96	. . . . .	42
9,060	463,380	2	17	5	17 25	64 75	4,633 80	. . . . .	43
2,830	184,985	. . .	. . .	. . .	. . . . .	4 95	1,849 85	. . . . .	44
$202,210	$5,715,183	22	83	35	$101 75	$1,338 53	$57,151 83	$80,269 33	

ATTEST:
JOHN MIERLEY,
Clerk.

JNO. M. JOHNSTON,
J. F. HOOVER,
D. A. CISNEY,
County Commissioners.

INDIANA

Tabular Statement for the year A. D. 1885, showing the wards, boroughs, and sessed in the wards, boroughs, and townships, for county and State purposes; also, taxable by the laws of this Commonwealth for all State and county purposes wnatacts of Assembly, 28th of February, 1835; 11th of June, 1840; 11th of May, 1841, &c,

TOWNSHIPS, WARDS, AND BOROUGHS.	Number of taxables.	Value of all real estate.	Value of real estate exempt.	Aggregate value real estate taxable.	Value of all household furniture, including gold and silver plate, (exceeding $300.)
1. Armagh borough,	61	$16,065	. . . . .	$16,065	. . . . .
2. Armstrong township,	359	352,241	. . . . .	352,241	. . . . .
3. Banks township,	319	154,368	. . . . .	154,368	. . . . .
4. Blacklick township,	273	294,296	. . . . .	294,296	. . . . .
5. Blairsville borough,	434	348,770	. . . . .	348,770	$400
6. Brush Valley township,	395	265,510	. . . . .	265,510	. . . . .
7. Buffington township,	236	102,553	. . . . .	102,553	. . . . .
8. Burrell township,	650	489,565	. . . . .	503,270	300
9. Canoe township,	350	207,755	. . . . .	207,755	. . . . .
10. Centre township,	378	398,625	. . . . .	398,625	. . . . .
11. Cherryhill township,	555	335,717	. . . . .	335,717	. . . . .
12. Cherrytree borough,	129	46,990	. . . . .	46,990	. . . . .
13. Conemaugh township,	487	414,849	. . . . .	414,849	. . . . .
14. Grant township,	365	140,735	. . . . .	140,735	. . . . .
15. Green township,	671	425,647	. . . . .	425,647	. . . . .
16. Homer City borough,	149	58,323	. . . . .	60,323	. . . . .
17. Indiana borough,	643	681,602	. . . . .	681,602	3,500
18. Do. West, borough,	352	283,205	. . . . .	283,205	700
19. Jacksonville borough,	49	18,682	. . . . .	18,682	180
20. Mahoning, East, township,	307	338,497	. . . . .	338,497	. . . . .
21. Do. West, township,	302	255,652	. . . . .	255,652	. . . . .
22. Do. North, township,	359	244,373	. . . . .	244,373	. . . . .
23. Do. South, township,	375	331,690	. . . . .	331,690	. . . . .
24. Marion borough,	149	76,906	. . . . .	76,906	. . . . .
25. Mechanicsburg borough,	68	25,935	. . . . .	25,935	. . . . .
26. Montgomery township,	366	132,925	. . . . .	132,925	. . . . .
27. Pine township,	342	163,022	. . . . .	163,022	. . . . .
28. Rayne township,	469	430,788	. . . . .	430,788	. . . . .
29. Saltsburg borough,	316	222,812	. . . . .	222,812	. . . . .
30. Shelocta borough,	47	22,240	. . . . .	22,240	. . . . .
31. Smicksburg borough,	81	32,488	. . . . .	32,488	. . . . .
32. Washington township,	451	140,397	. . . . .	440,397	. . . . .
33. Wheatfield, East, township,	252	213,537	. . . . .	213,537	. . . . .
34. Do. We t, township,	379	249,872	. . . . .	249,872	. . . . .
35. White township,	425	525,579	. . . . .	525,579	500
36. Young township,	372	462,155	. . . . .	462,155	50
	11,755	$9,220,071	. . . . .	$9,220,071	$5,730

COUNTY.

townships in the county of Indiana, and the gross amount of taxes levied and as-
the amount at which all the real and personal property, and all matter and things made
ever, were valued and assessed, made and entered pursuant to the provisions in the
to wit:

Aggregate amount of money at interest (including bonds, stock, &c.)	Amount of State tax assessed on omnibuses, hacks, &c., at 3 mills on the dollar.	Number and value of horses, mares, geldings, and mules over the age of four years.		Number and value of cows and neat cattle over four years.		Aggregate amount of money at interest taxable at the rate of 4 mills on the dollar.	Amount of State tax assessed at the rate of 4 mills on the dollar.	No. of district.
		No.	Value.	No.	Value.			
$7,800		13	$765	22	$350	$7,800	$38 60	1
4,011		150	17,829	461	6,428	4,011	16 04	2
		196	6,565	262	2,907		5 15	3
5,950		288	14,183	362	5,356	5,950	39 15	4
16,427		32	2,080	16	400	16,423	166 77	5
2,410		306	13,411	416	6,339	2,410	29 04	6
		156	5,630	249	2,922		65	7
2,000		209	10,102	268	3,603	2,000	31 42	8
1,630		214	5,842	311	3,388	1,630	13 33	9
3,000		325	18,767	470	6,621	3,000	25 25	10
1,650		391	15,625	449	7,165	1,650	21 94	11
		40	1,855	34	490		16 60	12
11,050		279	12,200	434	7,643	11,050	48 05	13
2,297		209	7,895	213	3,698	2,297	17 56	14
12,820		472	21,075	628	13,410	12,820	101 34	15
3,060		20	738	35	461		18 44	16
103,575	$3 80	131	7,495	77	1,795	14,700	477 40	17
9,625		59	2,690	50	842	4,125	40 95	18
		10	525	13	240		5 26	19
300		275	16,759	365	4,141	300	26 82	20
2,580		240	12,471	367	4,439	2,580	28 99	21
500		265	9,809	368	3,648	500	10 45	22
2,285		264	11,525	382	4,487	2,285	33 27	23
3,722	72	58	2,685	45	759	3,722	22 99	24
		20	945	24	370		3 30	25
100		187	7,867	269	3,413		21 23	26
350		224	7,628	307	3,217		6 00	27
8,730		416	21,541	522	7,439	8,730	46 18	28
	1 73	51	2,380	13	265		18 57	29
300		14	965	9	170	300	11 65	30
700		23	1,070	22	359	700	14 65	31
200		368	16,492	446	5,853	200	30 70	32
1,416		173	9,065	336	3,284	1,416	6 52	33
200		174	5,942	322	3,764	200	70	34
2,300		352	22,202	392	5,221	2,300	35 30	35
3,600		269	13,658	378	5,577	3,600	33 70	36
$214,588	$6 25	6,888	$328,276	9,337	$130,464	$115,703	$1,482 35	

TOWNSHIPS, WARDS, AND BOROUGHS.	Aggregate value of all property taxable for State purposes at the rate of 4 mills on the dollar.	Amount of State tax assessed at the rate of 4 mills on the dollar.	Aggregate number and value of all pleasure carriages and buggies, and tax at the rate of 1 per cent.		
			No.	Value.	Tax.
1. Armagh borough,	$9,650	$38 60	9	$440	$4 40
2. Armstrong township,	4,011	16 04	108	1,440	14 40
3. Banks township,	1,288	5 15	23	425	4 25
4. Blacklick township,	9,787	39 15	58	1,435	14 35
5. Blairsville borough,	41,692	166 77	14	630	6 30
6. Brush Valley township,	7,260	29 04	82	1,780	17 80
7. Buffington township,	163	65	3	65	65
8. Burrell township,	7,855	31 42	42	1,142	11 42
9. Canoe township,	3,332	13 33	44	781	7 81
10. Centre township,	6,313	25 25	63	1,305	13 05
11. Cherryhill township,	5,485	21 94	83	1,438	14 38
12. Cherrytree borough,	4,150	16 60	26	805	8 05
13. Conemaugh township,	12,013	48 05	72	2,225	22 25
14. Grant township,	4,390	17 56	43	941	9 41
15. Green township,	25,335	101 34	105	2,200	22 00
16. Homer City borough,	4,610	18 44	12	420	4 20
17. Indiana borough,	119,350	477 40	47	2,101	21 01
18. Do. West, borough,	10,237	40 95	20	740	7 40
19. Jacksonville borough,	1,315	5 26	10	340	3 40
20. Mahoning, East, township,	6,705	26 82	92	2,587	25 87
21. Do. West, township,	7,247	28 99	57	1,970	19 70
22. Do. North, township,	2,613	10 45	30	645	6 45
23. Do. South, township,	8,317	33 27	97	2,143	21 43
24. Marion borough,	5,928	23 71	21	650	8 12
25. Mechanicsburg borough,	825	3 30	10	330	3 30
26. Montgomery township,	5,308	21 23	50	1,180	11 80
27. Pine township,	1,500	6 00	17	360	3 60
28. Rayne township,	11,545	46 18	55	1,145	11 45
29. Saltshurg borough,	5,075	20 30	6	160	1 60
30. Shelocta borough,	2,912	11 65	13	535	5 35
31. Smickshurg borough,	3,662	14 65	23	615	6 15
32. Washington township,	7,675	30 70	93	1,890	18 90
33. Wheatfield, East, township,	1,630	6 52	14	264	2 64
34. Do. West, township,	175	70	1	20	20
35. White township,	8,825	35 30	56	1,950	19 50
36. Young township,	8,425	33 70	78	1,736	17 36
	$370,587	$1,482 35	1,577	$37,738	$377 38

Sworn and subscribed before me, this 1st day of June, A. D. 1885.

J. A. FINDLEY,
Clerk of Orphans' Court.

Continued.

Valuation of salaries, emoluments of office, posts of profit, trades, occupations, and professions.	Aggregate value of all property taxable for county purposes at the rate of 4 mills on the dollar.	Gold lever watches.	Silver lever watches.	Common watches.	Aggregate amount of tax on all watches.	Aggregate amount of State tax assessed.	Aggregate amount of county tax assessed at the rate of 4 mills on the dollar.	Debt of county.	No. of district.
$4,050	$17,180	1	2	1	$3 00	$38 60	$68 72	. . . . .	1
3,400	376,498	. . .	. . .	1	50	31 98	1,505 99	. . . . .	2
4,450	163,840	. . .	. . .	1	50	5 15	655 36	. . . . .	3
5,900	313,835	. . .	. . .	2	1 00	39 15	1,255 34	. . . . .	4
11,840	351,250	1	5	11	10 50	166 77	1,405 00	. . . . .	5
3,120	285,260	1	. . .	1	1 50	29 04	1,141 04	. . . . .	6
4,125	111,105	. . .	. . .	. . .	. . . . .	65	444 42	. . . . .	7
17,410	516,975	6	10	14	20 50	31 42	2,013 08	. . . . .	8
5,255	216,985	. . .	. . .	. . .	. . . . .	13 33	867 94	. . . . .	9
4,545	424,013	. . .	. . .	2	1 00	25 25	1,696 06	. . . . .	10
6,910	358,507	. .	. . .	. . .	. . . . .	21 94	1,432 03	. . . . .	11
4,750	49,335	2	1	13	9 25	16 60	197 34	. . . . .	12
6,395	434,692	1	. . .	10	11 00	48 05	1,738 77	. . . . .	13
4,685	152,328	. . .	1	1	1 25	17 56	609 31	. . . . .	14
6,800	460,132	. . .	. . .	4	2 00	101 34	1,840 53	. . . . .	15
3,196	61,532	. . .	. . .	4	2 00	18 44	241 29	. . . . .	16
72,690	690,892	8	18	17	29 00	477 40	2,763 57	. . . . .	17
23,730	286,737	. . .	7	9	9 75	40 95	1,146 95	. . . . .	18
3,520	19,447	. . .	. . .	2	1 00	5 26	77 79	. . . . .	19
3,990	358,397	. . .	. . .	. . .	. . . . .	26 82	1,433 59	. . . . .	20
3,725	272,562	. . .	. . .	1	50	28 99	1,090 25	. . . . .	21
6,180	257,830	. . .	. . .	4	2 00	10 45	1,031 32	. . . . .	22
4,290	347,702	. . .	. . .	. . .	. . . . .	33 27	1,390 81	. . . . .	23
5,915	80,350	. . .	2	4	3 50	23 71	321 40	. . . . .	24
2,615	27,250	. . .	. . .	. . .	. . . . .	3 30	109 00	. . . . .	25
5,055	144,205	. . .	. . .	. . .	. . . . .	21 23	576 82	. . . . .	26
3,217	173,867	. . .	. . .	1	50	6 00	695 47	. . . . .	27
5,100	459,768	. . .	. . .	. . .	. . . . .	46 18	1,839 07	. . . . .	28
28,575	225,457	1	5	9	9 25	20 30	901 83	. . . . .	29
1,450	23,375	. . .	7	. . .	5 25	11 65	93 50	. . . . .	30
2,605	33,917	. . .	5	6	6 75	14 65	135 67	. . . . .	31
5,815	462,742	. . .	. . .	1	50	30 70	1,850 97	. . . . .	32
3,385	222,602	. . .	. . .	. . .	. . . . .	6 52	890 41	. . . . .	33
4,990	259,578	. . .	. . .	1	50	70	1,038 31	. . . . .	34
2,975	553,002	. . .	1	3	2 25	35 30	2,212 01	. . . . .	35
3,940	481,390	. . .	. . .	1	50	33 70	1,925 56	. . . . .	36
$290,593	$9,675,608	21	64	124	$137 35	$1,482 35	$38,642 52	. . . . .	

ATTEST:

J. H. STEWART,
Clerk.

JEREMIAH WAKEFIELD,
R. N. McCOMB,
A. W. STEELE,
County Commissioners.

JEFFERSON

Tabular Statement for the year A. D. 1885, showing the wards, boroughs, and the wards, boroughs, and townships, for county and State purposes; also. the amount the laws of this Commonwealth for all State and county purposes whatever, were bly, 28th of February, 1835; 11th of June, 1840; 15th of May, 1841, &c., to wit:

TOWNSHIPS, WARDS, AND BOROUGHS.	Number of taxables.	Value of all real estate.	Value of real estate exempt.	Aggregate value real estate taxable.	Value of all household furniture, including gold and silver plate, (exceeding $300.)
1. Brookville borough,	828	$250,275	$38,025	$212,250	.....
2. Barnett township,	107	22,337	600	21,737	.....
3. Beaver township,	302	50,681	2,075	48,606	.....
4. Bell township,	297	46,276	1,700	44,576	.....
5. Big Run borough,	122	18,122	1,000	17,122	.....
6. Brockwayville borough,	200	14,955	1,000	13,955	.....
7. Clayville borough,	115	14,561	200	14,361	.....
8. Clover township,	286	55,571	2,800	52,771	.....
9. Corsica borough,	143	24,694	12,000	12,694	.....
10. Eldred township,	447	114,388	.....	114,388	.....
11. Gaskill township,	171	47,919	1,470	46,449	.....
12. Heath township,	78	37,742	1,600	36,142	.....
13. Hendersou township,	262	57,099	1,610	55,489	.....
14. Knox towuship,	358	62,827	4,500	58,327	.....
15. McCalmont township,	227	69,237	1,700	67,537	.....
16. Oliver township,	328	85,985	700	85,285	.....
17. Perry township,	358	93,228	12,890	80,338	.....
18. Pine Creek township,	345	82,001	8,400	73,601	.....
19 Polk township,	171	68,520	1,000	67,520	.....
20. Porter township,	204	34,285	860	33,425	.....
21. Puuxsutawney borough,	313	69,897	10,000	59,897	.....
22. Reynoldsville borough,	652	88,473	2,100	86,373	.....
23. Ringgold township,	261	62,641	1,425	61,216	.....
24. Ross township,	565	92,399	18,000	74,399	.....
25. Snyder township,	269	93,993	1,000	92,993	.....
26. Union township,	222	46,143	1,100	45,043	.....
27. Warsaw township,	437	117,936	1,650	116,286	.....
28. Washington township,	396	127,728	3,700	124,028	.....
29. Winslow township,	879	197,078	9,900	187,178	.....
30. Worthville borough,	57	9,596	1,550	8,046	.....
31. Young township,	494	81,717	2,250	79,467	.....
	9,894	$2,238,304	$146,805	$2,091,449	.....

COUNTY.

townships in the county of Jefferson, and the gross amount of taxes levied and assessed in at which all the real and personal property, and all matter and things made taxable were valued and assessed, made and entered pursuant to the provisions in the acts of to wit :

Aggregate amount of money at interest, (including bonds, stock, &c.)	Amount of State tax assessed on omnibuses, hacks, &c., at — mills on the dollar.	Number and value of horses, mares, geldings, and mules over the age of four years.		Number and value of cows and neat cattle over four years.		Aggregate amount of money at interest taxable at the rate of 4 mills on the dollar.	Amount of State tax assessed at the rate of 4 mills on the dollar.	No. of district.
		No.	Value.	No.	Value.			
. . . . .	. . . . .	113	$2,820	95	$756	$6,523	$26 09	1
. . . . .	. . . . .	60	1,651	67	654	. . . . .	. . . . .	2
. . . . .	. . . . .	154	3,004	256	2,118	. . . . .	. . . . .	3
. . . . .	. . . . .	169	2,943	245	2,006	. . . . .	. . . . .	4
. . . . .	. . . . .	19	485	51	413	. . . . .	. . . . .	5
. . . . .	. . . . .	28	545	26	173	2,300	9 20	6
. . . . .	. . . . .	17	465	18	140	. . . . .	. . . . .	7
. . . . .	. . . . .	149	3,979	213	2,271	. . . . .	. . . . .	8
. . . . .	. . . . .	37	1,090	40	334	. . . . .	. . . . .	9
. . . . .	. . . . .	225	6,474	215	2,258	. . . . .	. . . . .	10
. . . . .	. . . . .	107	3,440	158	1,320	. . . . .	. . . . .	11
. . . . .	. . . . .	45	760	62	538	. . . . .	. . . . .	12
. . . . .	. . . . .	185	4,466	278	2,340	400	1 66	13
. . . . .	. . . . .	205	4,999	270	2,728	. . . . .	. . . . .	14
. . . . .	. . . . .	144	4,345	158	1,414	2,050	8 20	15
. . . . .	. . . . .	225	5,485	305	2,818	1,000	4 00	16
. . . . .	. . . . .	267	7,584	331	2,926	. . . . .	. . . . .	17
. . . . .	. . . . .	162	5,039	231	2,079	. . . . .	. . . . .	18
. . . . .	. . . . .	97	1,943	114	885	. . . . .	. . . . .	19
. . . . .	. . . . .	146	3,121	192	1,667	600	2 40	20
. . . . .	. . . . .	42	1,500	22	176	. . . . .	. . . . .	21
. . . . .	. . . . .	73	1,980	88	721	6,000	24 00	22
. . . . .	. . . . .	186	5,719	300	2,848	. . . . .	. . . . .	23
. . . . .	. . . . .	216	6,800	228	2,491	. . . . .	. . . . .	24
. . . . .	. . . . .	197	4,042	264	2,276	3,550	14 20	25
. . . . .	. . . . .	179	3,358	199	1,965	. . . . .	. . . . .	26
. . . . .	. . . . .	294	7,863	367	2,942	. . . . .	. . . . .	27
. . . . .	. . . . .	295	6,455	443	3,475	450	1 80	28
. . . . .	. . . . .	282	6,019	397	3,363	. . . . .	. . . . .	29
. . . . .	. . . . .	20	310	29	340	. . . . .	. . . . .	30
. . . . .	. . . . .	151	4,270	197	2,028	. . . . .	. . . . .	31
. . . . .	. . . . .	4,489	$112,952	5,859	$52,473	$22,873	$91 49	

JEFFERSON—

TOWNSHIPS, WARDS, AND BOROUGHS.	Aggregate value of all property taxable for State purposes at the rate of — mills on the dollar.	Amount of State tax assessed at the rate of —mills on the dollar.	Aggregate number and value of all pleasure carriages and buggies, and tax at the rate of 1 per cent.		
			No.	Value.	Tax.
1. Brookville borough,			26	$610	$6 10
2. Barnett township,			8	175	1 75
3. Beaver township,			28	360	3 60
4. Bell township,			35	407	4 07
5. Big Run borough,			17	310	3 10
6. Brockwayville borough,			15	260	2 60
7. Clayville borough,			4	77	77
8. Clover township,			4	60	60
9. Corsica borough,			14	280	2 80
10. Eldred township,			11	100	1 00
11. Gaskill township,			53	803	8 03
12. Heath township,					
13. Henderson township,			69	1,140	11 40
14. Knox township,			46	637	6 37
15. McCalmont township,			56	691	6 91
16. Oliver township,			55	858	8 58
17. Perry township,			79	1,385	13 85
18. Pine Creek township,			27	470	4 70
19. Polk township,			18	127	1 27
20. Porter township,			44	412	4 12
21. Punxsutawney borough,			25	635	6 35
22. Reynoldsville borough,			26	390	3 90
23. Ringgold township,			46	615	6 15
24. Ross township,			11	275	2 75
25. Snyder township,			37	312	3 12
26. Union township,			76	999	9 99
27. Warsaw township,			54	723	7 23
28. Washington township,			101	1,835	18 35
29. Winslow township,			46	733	7 33
30. Worthville borough,			13	195	1 95
31. Young township,			25	520	5 20
			1,096	$16,394	$163 94

Sworn and subscribed before me, this 18th day of June, A. D. 1885.

SCOTT McCLELLAND,
Prothonotary.

Continued.

Valuation of salaries, emoluments of office, posts of profit, trades, occupations, and professions.	Aggregate value of all property taxable for county purposes at the rate of 10 mills on the dollar.	Gold lever watches.	Silver lever watches.	Common watches.	Aggregate amount of tax on all watches.	Aggregate amount of State tax assessed.	Aggregate amount of county tax assessed at the rate of 10 mills on the dollar.	Debt of county.	No. of district.
$8,862	$224,688	6	17	4	$20 75	$52 94	$2,246 88	. . . . .	1
1,425	25,467	. . .	. . .	3	1 50	3 25	254 67	. . . . .	2
1,095	55,823	. . .	. . .	. . .	. . . . .	3 60	558 23	. . . . .	3
2,292	51,817	. . .	. . .	. . .	. . . . .	4 07	518 17	. . . . .	4
1,935	19,955	. . .	2	. . .	1 50	4 60	199 55	. . . . .	5
5,310	19,983	. . .	. . .	6	3 00	14 80	199 83	. . . . .	6
1,236	16,202	. . .	3	. . .	2 25	3 02	162 02	. . . . .	7
2,448	61,467	. . .	. . .	8	4 00	4 60	614 64	. . . . .	8
1,593	15,711	. . .	. . .	4	2 00	4 80	157 11	. . . . .	9
2,600	125,720	. . .	. . .	. . .	. . . . .	1 00	1,257 20	. . . . .	10
1,601	52,810	. . .	. . .	1	50	8 58	528 10	. . . . .	11
855	38,150	. . .	. . .	. . .	. . . . .	. . . . .	381 50	. . . . .	12
2,061	64,356	. . .	. . .	. . .	. . . . .	13 00	643 56	. . . . .	13
4,320	70,374	. . .	. . .	1	50	6 87	703 74	. . . . .	14
1,097	74,393	. . .	1	2	1 75	16 86	743 93	. . . . .	15
1,075	94,663	. . .	. . .	. . .	. . . . .	12 58	946 63	. . . . .	16
1,350	92,198	. . .	. . .	2	1 00	14 85	921 98	. . . . .	17
4,107	84,826	. . .	. . .	2	1 00	5 70	848 26	. . . . .	18
519	70,867	. . .	. . .	. . .	. . . . .	1 27	708 67	. . . . .	19
249	38,462	. . .	. . .	. . .	. . . . .	6 52	384 62	. . . . .	20
7,480	69,053	. . .	1	3	2 25	8 60	690 53	. . . . .	21
10,210	99,284	6	27	6	29 25	57 15	992 84	. . . . .	22
908	70,701	. . .	. . .	. . .	. . . . .	6 15	707 01	. . . . .	23
5,196	88,886	. . .	. . .	. . .	. . . . .	2 75	888 86	. . . . .	24
2,395	101,706	1	. . .	5	3 50	20 82	1,017 06	. . . . .	25
1,690	52,056	. . .	. . .	1	50	10 49	520 56	. . . . .	26
5,559	132,650	. . .	1	2	1 75	8 98	1,326 50	. . . . .	27
1,970	135,928	. . .	. . .	. . .	. . . . .	20 15	1,359 28	. . . . .	28
11,410	207,970	. . .	2	8	5 50	12 83	2,079 70	. . . . .	29
460	9,156	. . .	. . .	. . .	. . . . .	1 95	91 56	. . . . .	30
5,140	90,905	2	1	2	3 75	8 95	909 05	. . . . .	31
$98,448	$2,355,372	15	55	60	$86 25	$341 68	$23,553 72	$48,300 00	

ATTEST:

W. A. NEALE,
Clerk.

T. H. WILSON,
ED. BARRY,
County Commissioners.

JUNIATA

Tabular Statement for the year A. D. 1885, showing the wards, boroughs, and the wards, boroughs, and townships, for State and county purposes; also, the amount by the laws of this Commonwealth for all State and county purposes whatever, Assembly, 28th of February, 1835; 11th of June, 1840; 15th of May, 1841, &c.,

TOWNSHIPS, WARDS, AND BOROUGHS.	Number of taxables.	Value of all real estate.	Value of real estate exempt.	Aggregate value real estate taxable.	Value of all household furniture, including gold and silver plate, (exceeding $300.)
1. Beal township,	223	$114,895	. . . . .	$114,895	. . . . .
2. Delawar e township,	313	162,297	. . . . .	162,297	. . . . .
3. Fayette township,	486	257,489	. . . . .	257,489	. . . . .
4. Fermanagh township,	244	202,505	. . . . .	202,505	. . . . .
5. Green wood township,	153	38,758	. . . . .	38,758	. . . . .
6. Lack township,	317	91,011	. . . . .	91,011	. . . . .
7. Mifflintown borough,	130	114,150	. . . . .	114,150	. . . . .
8. Milford township,	216	210,525	. . . . .	210,525	. . . . .
9. Monroe township,	306	98,734	. . . . .	98,734	. . . . .
10. Patterson borough,	186	70,307	. . . . .	70,307	. . . . .
11. Port Royal borough,	192	63,060	. . . . .	63,060	. . . . .
12. Spruce Hill township,	256	179,477	. . . . .	179,477	. . . . .
13. Susquehanna township,	178	80,781	. . . . .	80,781	. . . . .
14. Thompsontown borough,	72	23,650	. . . . .	23,650	. . . . .
15. Turbett township,	206	147,988	. . . . .	147,988	. . . . .
16. Tuscarora township,	393	124,427	. . . . .	124,427	. . . . .
17. Walker township,	421	368,209	. . . . .	368,209	. . . . .
	4,292	$2,348,263	. . . . .	$2,348,263	. . . . .

COUNTY.

townships in the county of Juniata, and the gross amount of taxes levied and assessed in at which all the real and personal property, and all matter and things made taxable were valued and assessed, made and entered pursuant to the provisions in the acts of to wit :

Aggregate amount of money at interest, (including bonds, stock, &c.)	Amount of State tax assessed on omnibuses, hacks, &c.,	Number and value of horses, mares, geldings, and mules over the age of four years.		Number and value of cows and neat cattle over four years.		Aggregate amount of money at interest taxable at the rate of 4 mills on the dollar.	Amount of State tax assessed at the rate of 4 mills on the dollar.	No. of district
		No.	Value.	No.	Value.			
$2,100	. . . . .	184	$5,170	186	$2,069	$2,100	$6 40	1
. . . . .	. . . . .	238	4,160	253	2,558	. . . . .	. . . . .	2
5,580	. . . . .	333	6,116	258	3,600	5,580	22 32	3
4,800	. . . . .	246	6,043	247	2,883	4,800	19 20	4
. . . . .	. . . . .	120	1,765	98	1,144	. . . . .	. . . . .	5
. . . . .	. . . . .	245	3,729	261	2,391	. . . . .	. . . . .	6
4,250	. . . . .	45	1,260	21	389	4,250	17 00	7
3,140	. . . . .	266	4,685	178	3,424	3,140	12 56	8
3,632	. . . . .	199	3,648	192	2,082	3,632	14 52	9
. . . . .	. . . . .	16	600	17	204	. . . . .	. . . . .	10
. . . . .	. . . . .	33	875	16	210	. . . . .	. . . . .	11
2,900	. . . . .	243	6,744	206	2,907	2,900	11 60	12
. . . . .	. . . . .	141	3,738	81	1,149	. . . . .	. . . . .	13
. . . . .	. . . . .	23	636	10	100	. . . . .	. . . . .	14
. . . . .	. . . . .	146	4,950	157	1,652	. . . . .	. . . . .	15
4,300	. . . . .	278	6,956	261	2,634	4,300	17 20	16
1,500	. . . . .	394	7,975	401	4,575	1,500	6 00	17
$32,202	. . . . .	3,150	$69,050	2,843	$33,971	$32,202	$126 80	

JUNIATA—

TOWNSHIPS, WARDS, AND BOROUGHS.	Aggregate value of all property taxable for State purposes at the rate of - mills on the dollar.	Amount of State tax assessed at the rate of - mills on the dollar.	Aggregate number and value of all pleasure carriages and buggies, and tax at the rate of 1 per cent.		
			No.	Value.	Tax.
1. Beal township,			52	$795	$7 95
2. Delaware township,			60	1,095	10 95
3. Fayette township,			107	1,305	13 05
4. Fermanagh township,			71	1,428	14 28
5. Greenwood township,			35	485	4 85
6. Lack township,			38	322	3 22
7. Mifflintown borough,			29	585	5 85
8. Milford township,			50	985	9 85
9. Monroe township,			73	1,227	12 27
10. Patterson borough,			6	195	1 95
11. Port Royal borough,			22	321	3 21
12. Spruce Hill township,			82	1,951	19 51
13. Susquehanna township,			56	1,266	12 66
14. Thompsontown borough,			2	40	40
15. Turbett township,			41	1,097	10 97
16. Tuscarora township,			89	1,600	16 00
17. Walker township,			125	2,167	21 67
			938	$16,864	$168 64

Sworn and subscribed before me, this 18th day of June, A. D. 1885.

S. B. CAVENY,
Clerk Orphans' Court.

Continued.

Valuation of salaries, emoluments of office, posts of profit, trades, occupations, and professions.	Aggregate value of all property taxable for county purposes at the rate of 6 mills on the dollar.	Gold lever watches.	Silver lever watches.	Common watches.	Aggregate amount of tax on all watches.	Aggregate amount of State tax assessed.	Aggregate amount of county tax assessed at the rate of 6 mills on the dollar.	Debt of county.	No. of district.
$2,510	$124,644	. . .	. . .	. . .	. . .	$16 17	$747 86	. . .	1
3,679	172,694	. . .	. . .	. . .	. . .	10 35	1,036 16	. . .	2
5,470	272,675	. . .	. . .	3	$1 50	43 95	1,636 05	. . .	3
3,900	215,331	. . .	. . .	. . .	. . .	33 38	1,291 98	. . .	4
1,890	43,557	. . .	. . .	. . .	. . .	4 65	267 34	. . .	5
2,720	99,851	. . .	. . .	. . .	. . .	2 95	545 10	. . .	6
9,970	125,769	. . .	. . .	15	12 00	34 50	754 61	. . .	7
4,450	223,084	. . .	. . .	1	20	22 90	1,338 50	. . .	8
3,130	107,594	. . .	. . .	1	50	24 13	645 56	. . .	9
5,130	76,241	. . .	. . .	5	3 75	5 40	457 44	. . .	10
3,800	67,945	. . .	. . .	. . .	. . .	3 00	407 67	. . .	11
2,055	191,183	. . .	. . .	. . .	. . .	28 61	1,147 09	. . .	12
2,282	87,950	. . .	. . .	. . .	. . .	12 66	527 70	. . .	13
2,190	26,576	. . .	. . .	10	6 50	7 70	159 45	. . .	14
3,495	158,085	. . .	. . .	1	75	11 87	948 51	. . .	15
2,992	137,009	. . .	. . .	5	3 75	35 56	822 05	. . .	16
4,430	385,189	. . .	. . .	5	3 75	31 02	2,311 13	. . .	17
$64,093	$2,515,377	. . .	. . .	46	$32 52	$328 80	$15,235 61	. . .	

ATTEST:
S. B. LOUDEN,
Clerk.

O. P BARTON,
J. T. DIMM,
W. N. STERRETT,
County Commissioners.

LACKAWANNA

Tabular Statement for the year A. D. 1885, showing the wards, boroughs, and sessed in the boroughs and townships, for county and State purposes; also. the taxable by the laws of this Commonwealth for all State and county purposes whatacts of Assembly, 28th of February, 1835; 11th of June, 1840; 15th of May, 1841,

TOWNSHIPS, WARDS, AND BOROUGHS.	Number of taxables.	Value of all real estate.	Value of real estate exempt.	Aggregate value real estate taxable.	Value of all household furniture, including gold and silver plate, (exceeding $300.)
1. Archbald borough,	834	$352,603	$17,525	$335,078	
2. Blakely borough,	644	207,272	8,900	198,372	
3. Benton township,	407	238,916	5,100	233,816	
4. Carbondale township,	376	97,896	1,700	96,196	
5. Do. City,	2,989	757,477	131,300	626,177	
6. Covingtou township,	286	81,640	8,300	73,340	
7. Clifton township,	99	40,960	400	40,560	
8. Dunmore borough,	1,816	514,349	73,850	440,499	
9. Dickson City borough,	444	312,917	6,000	306,917	
10. Fell township,	173	233,881	1,100	232,781	
11. Greenfield township,	304	159,274	6,550	152,724	
12. Gouldsboro' borough,	45	10,587	2,800	7,787	
13. Glenwood borough,	205	46,540	2,500	44,040	
14. Glenburn borough,	101	50,760	700	50,060	
15. Jermyn borough,	602	119,617	12,050	107,567	
16. Jefferson township,	276	92,164	3,300	88,864	
17. Lackawanna township,	1,875	889,867	38,800	851,067	
18. Lehigh township,	81	15,773	400	15,373	
19. Madison township,	446	103,643	6,600	97,043	
20. Newton township,	323	249,432	65,700	183,732	
21. North Abington township,	477	253,978	23,267	230,711	
22. Old Forge township,	571	342,516	4,100	338,416	
23. Olyphant borough,	808	189,927	10,200	179,727	
24. Roaring Brook township,	258	72,938	900	72,038	
25. Ransom township,	246	128,075	43,400	84,675	
26. South Abington township,	341	180,155	22,050	158,105	
27. Scott township,	424	234,629	16,000	218,629	
28. Spring Brook township,	298	92,068	3,400	88,668	
29. Winton borough,	275	121,216	2,500	118,716	
30. Waverly borough,	144	43,285	6,650	36,635	
31. Scranton, First ward,	1,142	399,353	75,900	323,453	
32. Do. Second ward,	1,426	251,281	27,500	223,781	
33. Do. Third ward,	585	172,969	1,300	171,669	
34. Do. Fourth ward,	1,693	374,769	21,500	353,269	
35. Do. Fifth ward,	1,674	533,485	99,000	434,485	
36. Do. Sixth ward,	709	56,050	4,500	51,550	
37. Do. Seventh ward,	658	107,670	23,000	84,670	
38. Do. Eighth ward,	1,573	1,333,572	95,100	1,238,472	$6,966
39. Do. Ninth ward,	599	764,749	272,000	492,749	
40. Do. Tenth ward,	305	58,032	7,200	50,832	
41. Do. Eleventh ward,	1,297	251,549	37,500	214,049	
42. Do. Twelfth ward,	617	47,515	3,000	44,515	
43. Do. Thirteenth ward,	745	252,565	14,000	238,565	
44. Do. Fourteenth ward,	1,126	238,106	3,000	235,106	
45. Do. Fifteenth ward,	829	192,918	5,450	187,468	
46. Do. Sixteenth ward,	957	480,388	46,043	434,345	
47. Do. Seventeenth ward,	743	720,099	20,000	700,099	100
48. Do. Eighteenth ward,	366	49,490	3,000	46,490	
49. Do. Nineteenth ward,	1,040	156,321	10,300	146,021	
50. Do Twentieth ward,	782	131,913	1,150	130,763	
51. Do. Twenty-first ward,	452	283,375	1,200	282,175	
	35,486	$13,090,524	$1,297,685	$11,792,839	$7,066

COUNTY.

townships in the county of Lackawanna, and the gross amount of taxes levied and as-
amount at which all the real and personal property, and all matter and things made
ever, were valued and assessed, made and entered pursuant to the provisions in the
&c., to wit:

Aggregate amount of money at interest, (including bonds, stock, &c.)	Amount of State tax assessed on omnibuses, hacks, &c., at 3 mills on the dollar.	Number and value of horses, mares, geldings, and mules over the age of four years.		Number and value of cows and neat cattle over four years.		Aggregate amount of money at interest taxable at the rate of 4 mills on the dollar.	Amount of State tax assessed at the rate of 4 mills on the dollar.	No. of district.
		No.	Value.	No.	Value.			
		171	$5,550	92	$1,365			1
$7,068	$0 60	103	4,055	70	1,035	$7,068	$28 27	2
200		324	10,475	574	8,600	200	80	3
		44	1,555	65	990			4
	2 12	283	9,777	148	2,305			5
500		153	4,067	249	3,799	500	2 00	6
		42	1,610	83	1,385			7
1,033	81	311	10,750	154	2,320	1,033	4 13	8
		99	3,585	50	750			9
		95	3,489	188	3,000			10
		242	6,441	461	6,960			11
		14	515	28	425			12
	15	67	1,985	16	300			13
1,118		68	1,963	95	1,429	1,118	4 47	14
		117	4,565	72	1,080			15
		124	3,706	251	4,100			16
		695	27,487	213	3,195			17
		17	410	31	515			18
		210	5,988	332	5,080			19
2,300		254	8,955	338	4,950	2,300	9 20	20
7,924		318	10,502	561	8,435	7,924	31 70	21
		197	7,445	117	1,755			22
	30	140	5,275	31	465			23
		100	2,690	104	1,625			24
		158	5,135	178	2,685			25
7,804		221	6,620	566	8,460	7,804	31 22	26
900		361	12,155	527	7,950	900	3 60	27
		144	3,098	163	2,565			28
		79	2,845	34	510			29
	5	32	620	26	395			30
	27	211	8,050	82	1,255			31
	5	177	5,948	66	990			32
	24	111	4,230	34	505			33
	8	70	2,670	55	1,060			34
1,000	30	123	4,898	4	90	1,000	4 00	35
	1 45	23	920					36
	12	27	880	14	205			37
1,500	10 83	307	14,365	10	195	1,500	6 00	38
	1 50	114	5,440	16	290			39
		20	590	38	570			40
1,841	90	86	3,435	49	905	1,841	7 36	41
	58	17	680	27	405			42
		131	7,750	13	530			43
		150	6,840	3	45			44
		91	3,460	9	135			45
230	20	142	5,525	13	195	230	92	46
		162	6,060	5	105			47
		21	600	3	45			48
	45	46	1,635	101	1,530			49
		85	3,296	27	405			50
		390	15,450	107	1,620			51
$33,418	$21 00	7,687	$276,055	6,493	$99,508	$33,418	$133 67	

LACKAWANNA—

TOWNSHIPS, WARDS, AND BOROUGHS.	Aggregate value of all property taxable for State purposes at the rate of 3 mills on the dollar.	Amount of State tax assessed at the rate of 3 mills on the dollar.	Aggregate number and value of all pleasure carriages and buggies, and tax at the rate of 1 per cent.		
			No.	Value.	Tax.
1. Archbald borough,					
2. Blakely borough,	$200	$0 60	1	$150	$1 50
3. Benton township,					
4. Carbondale township,					
5. Do. City,	707	2 12	25	745	7 45
6. Covington township,					
7. Clifton township,			2	50	50
8. Dunmore borough,	270	81	23	875	8 75
9. Dickson City borough,					
10. Fell township,			3	230	2 30
11. Greenfield township,					
12. Gouldsboro' borough,					
13. Glenwood borough,	50	15	1	10	10
14. Glenburn borough,			11	235	2 35
15. Jermyn borough,					
16. Jefferson township,					
17. Lackawanna township,			27	503	5 03
18. Lehigh township,					
19. Madison township,					
20. Newton township,			22	635	6 35
21. North Abington township,			60	1,335	13 35
22. Old Forge township,					
23. Olyphant borough,	100	30	3	50	50
24. Roaring Brook township,					
25. Ransom township,					
26. South Abington township,			45	1,080	10 80
27. Scott township,			41	1,075	10 75
28. Spring Brook township,			1	15	15
29. Winton borough,			7	65	65
30. Waverly borough,	15	5			
31. Scranton, First ward,	90	27	2	60	60
32. Do. Second ward,	15	5	4	62	62
33. Do. Third ward,	80	24			
34. Do. Fourth ward,	25	8	26	755	7 55
35. Do. Fifth ward,	100	30			
36. Do. Sixth ward,	483	1 45	5	175	1 75
37. Do. Seventh ward,	40	12	3	65	65
38. Do. Eighth ward,	10,576	31 73	56	3,315	33 15
39. Do. Ninth ward,	500	1 50	4	90	90
40. Do. Tenth ward,			2	100	1 00
41. Do. Eleventh ward,	300	90	4	300	3 00
42. Do. Twelfth ward,	195	58			
43. Do. Thirteenth ward,			8	520	5 20
44. Do. Fourteenth ward.					
45. Do. Fifteenth ward,					
46. Do. Sixteenth ward,	67	20	34	1,150	11 50
47. Do. Seventeenth ward,	100	30	2	175	1 75
48. Do. Eighteenth ward,					
49. Do. Nineteenth ward.	150	45			
50. Do. Twentieth ward,					
51. Do. Twenty-first ward,					
	$14,063	$42 20	422	$13,820	$138 20

Sworn and subscribed before me, this 22d day of April, A. D. 1885.

E. H. HOUSE,
Notary Public.

Continued.

Valuation of salaries, emoluments of office, posts of profit, trades, occupations, and professions.	Aggregate value of all property taxable for county purposes at the rate of 10 mills on the dollar; also ⅓ of a mill for bridge purposes.	Gold lever watches.	Silver lever watches.	Common watches.	Aggregate amount of tax on all watches.	Aggregate amount of State tax assessed, including tax on watches.	Aggregate amount of county tax assessed at the rate of 10 mills on the dollar; also ⅓ of a mill for bridge tax.	Debt of county.	No. of district.
$41,825	$383,818	. . .	. . .	. . .	. . . . .	. . . . .	$3,968 73	. . . . .	1
30,595	235,907	14	. . .	. . .	$14 00	$44 37	2,439 62	. . . . .	2
9,770	262,861	. . .	. . .	. . .	. . . . .	80	2,717 59	. . . . .	3
15,950	114,711	. . .	. . .	. . .	. . . . .	. . . . .	1,186 34	. . . . .	4
147,290	787,001	12	17	22	35 75	45 32	8,136 37	. . . . .	5
6,205	87,911	4	. . .	. . .	4 00	6 00	909 65	. . . . .	6
3,725	47,330	. . .	. . .	. . .	. . . . .	50	489 24	. . . . .	7
89,870	544,584	16	. . .	. . .	16 00	29 69	5,633 94	. . . . .	8
21,640	332,892	. . .	. . .	. . .	. . . . .	. . . . .	3,441 35	. . . . .	9
5,475	244,975	. . .	. . .	. . .	. . . . .	2 30	2,531 43	. . . . .	10
5,775	171,900	2	. . .	. . .	2 00	2 00	1,777 03	. . . . .	11
1,975	10,702	. . .	. . .	. . .	. . . . .	. . . . .	110 70	. . . . .	12
9,575	55,960	. . .	. . .	. . .	. . . . .	26	578 74	. . . . .	13
3,160	57,965	4	. . .	. . .	4 00	10 82	599 36	. . . . .	14
29,610	142,822	1	1	. . .	1 75	1 75	1,477 10	. . . . .	15
6,585	103,255	. . .	. . .	. . .	. . . . .	. . . . .	1,067 66	. . . . .	16
96,845	979,097	1	. . .	. . .	1 00	6 03	10,127 75	. . . . .	17
1,850	18,148	. . .	. . .	. . .	. . . . .	. . . . .	187 59	. . . . .	18
18,265	121,376	4	1	. . .	4 75	4 75	1,256 23	. . . . .	19
7,425	207,997	1	. . .	. . .	1 00	16 55	2,150 66	. . . . .	20
12,890	264,672	4	1	23	16 25	61 29	2,736 12	. . . . .	21
29,225	376,841	. . .	. . .	. . .	. . . . .	. . . . .	3,897 35	. . . . .	22
43,450	229,067	. . .	. . .	. . .	. . . . .	80	2,368 98	. . . . .	23
9,495	85,848	8	. . .	. . .	8 00	8 00	887 23	. . . . .	24
6,070	98,565	. . .	. . .	. . .	. . . . .	. . . . .	1,018 56	. . . . .	25
12,250	192,819	. . .	. . .	. . .	. . . . .	42 02	1,993 65	. . . . .	26
8,880	249,589	3	. . .	. . .	3 00	17 35	2,580 10	. . . . .	27
6,775	101,121	. . .	. . .	. . .	. . . . .	15	1,046 04	. . . . .	28
14,225	136,361	. . .	2	. . .	1 50	2 15	1,411 38	. . . . .	29
3,750	41,415	. . .	. . .	. . .	. . . . .	05	428 49	. . . . .	30
59,595	392,503	13	. . .	. . .	13 00	13 87	4,058 12	. . . . .	31
71,360	302,156	8	1	. . .	8 75	9 42	3,127 36	. . . . .	32
26,975	203,459	. . .	. . .	. . .	. . . . .	24	2,104 48	. . . . .	33
90,900	448,679	. . .	. . .	. . .	. . . . .	7 63	4,641 52	. . . . .	34
86,325	526,898	. . .	. . .	. . .	. . . . .	4 30	5,450 17	. . . . .	35
35,735	88,863	. . .	. . .	. . .	. . . . .	3 19	919 88	. . . . .	36
33,725	119,585	. . .	. . .	. . .	. . . . .	77	1,237 31	. . . . .	37
109,565	1,876,488	25	. . .	. . .	25 00	95 88	14,229 62	. . . . .	38
38,000	537,069	78	16	. . .	90 00	92 40	5,554 16	. . . . .	39
14,500	66,592	. . .	. . .	. . .	. . . . .	1 00	689 20	. . . . .	40
71,560	290,549	. . .	. . .	. . .	. . . . .	11 26	3,003 74	. . . . .	41
28,775	74,570	. . .	. . .	. . .	. . . . .	59	772 75	. . . . .	42
34,360	281,725	. . .	. . .	. . .	. . . . .	5 20	2,913 66	. . . . .	43
61,800	303,791	. . .	. . .	. . .	. . . . .	. . . . .	3,141 00	. . . . .	44
39,480	230,543	. . .	. . .	. . .	. . . . .	. . . . .	2,385 77	. . . . .	45
72,100	513,612	37	2	. . .	38 50	51 12	5,308 68	. . . . .	46
41,300	747,839	28	. . .	. . .	28 00	30 05	7,728 38	. . . . .	47
17,850	64,985	. . .	. . .	. . .	. . . . .	. . . . .	672 31	. . . . .	48
47,495	196,831	. . .	. . .	. . .	. . . . .	45	2,038 04	. . . . .	49
33,965	168,429	. . .	. . .	. . .	. . . . .	. . . . .	1,741 47	. . . . .	50
21,425	320,670	. . .	. . .	. . .	. . . . .	. . . . .	3,314 89	. . . . .	51
$1,732,210	$13,943,346	263	41	45	$316 25	$630 32	$144,187 49	$245,000	

ATTEST:
D. W. POWELL,
Clerk.

WM. FRANZ,
H. L. HALSTEAD,
W. J. BURKE,
County Commissioners

LANCASTER

Tabular Statement for the year A. D. 1885, showing the wards, boroughs, and in the wards, boroughs, and townships, for county and State purposes; also, the amount by the laws of this Commonwealth for all State and county purposes whatever, Assembly, 28th of February, 1835; 11th of June, 1840; 15th of May, 1841, &c.,

TOWNSHIPS, WARDS, AND BOROUGHS.	Number of taxables.	Value of all real estate.	Value of real estate exempt.	Aggregate value real estate taxable.	Value of all household furniture, including gold and silver plate, (exceeding $300.)
1. Adamstown borough,	189	. . . . .	. . . . .	$162,664	$500
2. Bart township,	385	. . . . .	. . . . .	579,687	. . . . .
3. Brecknock township,	454	. . . . .	. . . . .	540,264	. . . . .
4. Caernarvon township,	440	. . . . .	. . . . .	994,148	. . . . .
5. Clay township,	438	. . . . .	. . . . .	1,210,941	775
6. Cocalico, East, township,	736	. . . . .	. . . . .	972,370	. . . . .
7. Do. West, township,	707	. . . . .	. . . . .	1,260,769	. . . . .
8. Colerain township,	502	. . . . .	. . . . .	841,727	. . . . .
9. Columbia borough, First ward,	916	. . . . .	. . . . .	1,133,460	5,300
10. Do. Second ward,	881	. . . . .	. . . . .	795,325	5,600
11. Do. Third ward,	727	. . . . .	. . . . .	679,260	850
12. Conestoga township,	602	. . . . .	. . . . .	1,123,189	. . . . .
13. Conoy township,	505	. . . . .	. . . . .	986,647	. . . . .
14. Donegal, East, township,	883	. . . . .	. . . . .	2,665,541	3,960
15. Do. West, township,	316	. . . . .	. . . . .	950,477	. . . . .
16. Drumore township,	915	. . . . .	. . . . .	1,415,606	. . . . .
17. Earl township,	1,014	. . . . .	. . . . .	2,375,519	. . . . .
18. Do. East, township,	894	. . . . .	. . . . .	1,504,439	. . . . .
19. Do. West, township,	557	. . . . .	. . . . .	1,962,909	500
20. Eden township,	329	. . . . .	. . . . .	489,097	. . . . .
21 Elizabeth township,	281	. . . . .	. . . . .	686,838	. . . . .
22. Elizabethtown borough,	349	. . . . .	. . . . .	358,193	100
23. Ephrata township,	1,188	. . . . .	. . . . .	2,377,130	. . . . .
24. Fulton township,	508	. . . . .	. . . . .	913,584	. . . . .
25. Hempfield, East, township,	953	. . . . .	. . . . .	2,553,210	3,675
26. Do. West, township,	1,114	. . . . .	. . . . .	2,708,903	11,350
27. Lampeter, East, township,	477	. . . . .	. . . . .	2,358,328	. . . . .
28. Do. West,	530	. . . . .	. . . . .	1,968,170	. . . . .
29. Lancaster township,	229	. . . . .	. . . . .	960,330	3,450
30. Leacock township,	588	. . . . .	. . . . .	2,127,306	. . . . .
31. Do. Upper, township,	644	. . . . .	. . . . .	2,138,440	. . . . .
32. Little Britain township,	478	. . . . .	. . . . .	857,291	. . . . .
33. Manheim borough,	576	. . . . .	. . . . .	627,398	2,050
34. Do. township,	826	. . . . .	. . . . .	2,655,490	2,200
35. Manor township,	1,424	. . . . .	. . . . .	4,466,558	3,800
36. Marietta borough,	769	. . . . .	. . . . .	506,975	5,400
37. Martic township,	561	. . . . .	. . . . .	620,778	400
38. Mt. Joy borough,	588	. . . . .	. . . . .	496,906	400
39. Do. township,	590	. . . . .	. . . . .	1,674,549	. . . . .
40. Paradise township,	600	. . . . .	. . . . .	1,697,474	1,625
41. Penn township,	581	. . . . .	. . . . .	1,731,591	. . . . .
42. Pequea township,	380	. . . . .	. . . . .	1,352,079	. . . . .
43. Providence township,	571	. . . . .	. . . . .	895,113	. . . . .
44. Rapho township,	928	. . . . .	. . . . .	3,168,769	. . . . .
45. Sadsbury township,	591	. . . . .	. . . . .	837,301	. . . . .
46. Salisbury township,	1,060	. . . . .	. . . . .	2,956,321	. . . . .
47. Strasburg borough,	311	. . . . .	. . . . .	367,075	450
48. Do. township,	502	. . . . .	. . . . .	1,829,190	1,450
49. Warwick township,	1,231	. . . . .	. . . . .	2,547,465	3,650
50. Washington borough, Upper ward,	89	. . . . .	. . . . .	95,026	. . . . .
51. Do. Lower ward,	85	. . . . .	. . . . .	59,697	. . . . .
52. Lancaster city, First ward,	791	. . . . .	. . . . .	1,562,498	2,000
53. Do. Second ward,	853	. . . . .	. . . . .	2,337,242	17,500
54. Do. Third ward,	656	. . . . .	. . . . .	1,117,750	3,000
55. Do. Fourth ward,	1,001	. . . . .	. . . . .	1,596,075	9,150
56. Do. Fifth ward,	812	. . . . .	. . . . .	985,254	3,700
57. Do. Sixth ward,	1,172	. . . . .	. . . . .	2,041,675	13,000
58. Do. Seventh ward,	831	. . . . .	. . . . .	689,050	1,975
59. Do. Eighth ward,	1,025	. . . . .	. . . . .	842,462	100
60. Do. Ninth ward,	947	. . . . .	. . . . .	1,111,884	900
	40,080	. . . . .	. . . . .	$83,521,357	$108,810

COUNTY.

townships in the county of Lancaster, and the gross amount of taxes levied and assessed at which all the real and personal property, and all matter and things made taxable were valued and assessed, made and entered pursuant to the provisions in the acts of to wit:

Aggregate amount of money at interest, (including bonds, stock, &c.)	Amount of State tax assessed on omnibuses, hacks, &c., at - mills on the dollar.	Number and value of horses, mares, geldings, and mules over the age of four years.		Number and value of cows and neat cattle over four years.		Aggregate amount of money at interest taxable at the rate of 4 mills on the dollar.	Amount of State tax assessed at the rate of 4 mills on the dollar.	No. of district.
		No.	Value.	No.	Value.			
$2,500		53	$2,650	34	$680	$10,500	$42 00	1
		319	18,875	337	6,760	24,525	98 10	2
5,500		392	17,610	553	11,060	14,330	57 32	3
12,250		358	23,488	403	10,355	68,600	274 40	4
50,595		452	25,201	539	11,613	107,845	431 38	5
22,350		449	25,720	562	11,240	47,165	188 66	6
43,900		462	20,585	561	13,247	95,000	380 00	7
750		451	28,375	826	20,055	30,950	123 80	8
		67	5,185	59	2,520	24,675	98 70	9
		46	3,035	10	250	43,000	172 00	10
		48	4,630	18	420	600	2 40	11
26,860		320	23,645	388	9,590	138,185	552 74	12
3,400		304	21,005	355	12,060	21,900	87 60	13
33,195		638	49,213	699	18,691	291,681	1,166 72	14
11,800		300	15,150	347	6,660	95,900	383 60	15
10,517		708	37,335	710	17,061	75,148	300 59	16
74,075		727	39,797	716	16,808	330,144	1,320 58	17
33,310		621	32,215	656	13,876	216,010	864 04	18
67,575		589	41,180	463	10,925	335,397	1,341 59	19
		230	12,945	244	4,494	19,950	79 80	20
17,700		275	14,525	266	5,514	69,175	276 70	21
9,062		83	5,090	29	605	87,462	349 84	22
54,400		710	44,465	633	15,845	290,334	1,161 34	23
3,675		391	18,485	436	7,640	53,375	213 50	24
151,875		675	50,636	790	21,705	708,273	2,833 09	25
48,800		547	42,160	741	20,690	201,775	807 10	26
143,977		645	45,294	787	19,220	644,940	2,579 76	27
46,800		543	50,725	686	20,580	267,300	1,069 20	28
46,410		216	16,030	319	9,815	178,183	712 73	29
74,863		689	63,678	743	19,268	421,835	1,687 34	30
60,113		597	47,872	592	15,471	370,698	1,482 79	31
6,500		441	24,985	555	14,191	65,430	261 72	32
9,050		91	6,525	23	565	86,150	344 60	33
84,350		757	47,800	823	19,970	488,750	1,955 00	34
255,848		1,164	102,770	1,367	36,945	958,578	3,834 31	35
24,650		98	6,580	35	760	40,750	163 00	36
1,153		308	15,340	267	5,340	34,728	138 91	37
3,000		88	6,515	14	340	179,561	718 24	38
32,285		562	31,178	678	13,778	163,797	655 19	39
22,795		496	34,995	465	12,435	216,466	865 86	40
29,733		658	45,649	656	15,608	204,055	816 22	41
17,900		364	27,295	432	10,725	233,600	934 40	42
7,490		329	20,525	427	8,540	27,020	108 08	43
117,340		1,129	68,940	1,358	26,641	351,029	1,404 12	44
2,550		345	18,310	594	14,865	54,600	218 40	45
50,269		908	67,655	881	23,395	218,297	873 19	46
5,150		100	6,650	42	1,255	154,975	619 90	47
24,880		516	45,540	607	18,385	199,693	798 77	48
97,384		681	46,980	646	13,700	550,460	2,201 84	49
1,450		24	1,325	24	545	2,550	10 20	50
1,009		5	250	11	260	1,009	4 03	51
600		62	3,945	3	76	14,280	57 12	52
11,500		50	5,165	8	300	634,775	2,539 10	53
1,000		52	2,560			43,650	174 60	54
12,500		73	6,570	4	105	28,100	112 40	55
		36	2,297	2	80	20,500	82 00	56
9,270		84	7,135	22	760	135,170	540 68	57
3,900		78	4,160	54	1,375	88,375	353 50	58
200		62	3,125	96	2,110	7,200	28 80	59
1,000		96	8,095	22	520	1,450	5 80	60
$1,891,008		21,969	$1,515,458	24,618	$598,087	$10,489,853	$46,959 39	

LANCASTER—

TOWNSHIPS, WARDS, AND BOROUGHS.	Aggregate value of all property taxable for State purposes at the rate of – mills on the dollar.	Amount of State tax assessed at the rate of 3 mills on the dollar.	Aggregate number and value of all pleasure carriages and buggies, and tax at the rate of 1 per cent.		
			No.	Value.	Tax.
1. Adamstown borough,		$1 50	28	$1,220	$12 20
2. Bart township,			144	4,510	45 10
3. Brecknock township,			164	4,455	44 55
4. Caernarvon township,			164	5,356	53 56
5. Clay township,		2 33	237	6,845	68 45
6. Cocalico, East, township,			267	7,350	73 50
7. Do. West, township,			209	4,170	41 70
8. Colerain township,			201	7,765	77 65
9. Columbia borough, First ward,		15 90	11	760	7 60
10. Do. Second ward,		16 80	13	935	9 35
11. Do. Third ward,		2 55	2	350	3 50
12. Conestoga township,			103	5,255	52 55
13. Conoy township,			78	3,250	32 50
14. Donegal, East, township,		11 88		12,905	129 05
15. Do. West, township,			130	4,960	49 60
16. Drumore township,			221	7,325	73 25
17. Earl township,			377	12,214	122 14
18. Do. East, township,			298	9,380	93 80
19. Do. West, township,		1 50	315	10,645	106 45
20. Eden township,			100	2,450	24 50
21. Elizabeth township,			87	3,090	30 90
22. Elizabethtown borough,		20	42	2,110	21 10
23. Ephrata township,			430	15,240	152 40
24. Fulton township,			128	4,475	44 75
25. Hempfield, East, township,		11 03	298	12,700	127 00
26. Do. West, township,		34 05	142	7,397	73 97
27. Lampeter, East, township,			300	12,695	126 95
28. Do. West,			218	11,705	117 05
29. Lancaster township,		10 35	88	4,575	45 75
30. Leacock township,			347	16,005	160 05
31. Do. Upper, township,			322	14,825	148 25
32. Little Britain township,			156	5,680	56 80
33. Manheim borough,		6 15	68	3,615	36 15
34. Do. township,		6 60	313	13,720	137 20
35. Manor township,		11 40	466	25,500	255 00
36. Marietta borough,		16 20	50	3,175	31 75
37. Martic township,		1 20	61	2,285	22 85
38. Mt. Joy borough,		1 20	69	4,165	41 65
39. Do. township,			309	10,647	106 47
40. Paradise township,		4 88	214	10,735	107 35
41. Penn township,			253	10,300	103 00
42. Pequea township,			161	7,060	70 60
43. Providence township,			117	4,860	48 60
44. Rapho township,			490	15,185	151 85
45. Sadsbury township,			177	5,820	58 20
46. Salisbury township,			407	14,717	147 17
47. Strasburg borough,		1 35	73	3,960	39 60
48. Do. township,		4 35	251	13,280	132 80
49. Warwick township,		10 95	292	10,250	102 50
50. Washington borough, Upper ward,			6	185	1 85
51. Do. Lower ward,			3	120	1 20
52. Lancaster city, First ward,		6 00	36	2,425	24 25
53. Do. Second ward,		52 50	51	7,375	73 75
54. Do. Third ward,		9 00	24	1,725	17 25
55. Do. Fourth ward,		27 45	33	2,675	26 75
56. Do. Fifth ward,		11 10	4	405	4 05
57. Do. Sixth ward,		39 00	47	4,555	45 55
58. Do. Seventh ward,		5 93	2	80	80
59. Do. Eighth ward,		30	7	630	6 30
60. Do. Ninth ward,		2 70		350	3 50
		$326 45	9,604	$402,396	$4,023 96

Sworn and subscribed before me, this 1st day of June, A. D. 1885.

J. B. MILLER,
For Prothonotary.

Continued.

Valuation of salaries, emoluments of office, posts of profit, trades, occupations, and professions.	Aggregate value of all property taxable for county purposes at the rate of – mills on the dollar.	Gold lever watches.	Silver lever watches.	Common watches.	Aggregate amount of tax on all watches.	Aggregate amount of State tax assessed.	Aggregate amount of county tax assessed at the rate of – mills on the dollar.	Debt of county.	No. of district.
. . . . .	$170,214	7	1	. . .	$7 75	$63 45	$425 54	. . . . .	1
. . . . .	609,832	11	. . .	. . .	11 00	154 20	1,524 58	. . . . .	2
. . . . .	578,889	. . .	. . .	. . .	. . . . .	101 87	1,447 22	. . . . .	3
. . . . .	1,045,597	. . .	. . .	. . .	. . . . .	327 96	2,613 99	. . . . .	4
. . . . .	1,305,970	9	3	. . .	11 25	513 41	3,264 93	. . . . .	5
. . . . .	1,039,030	5	. . .	. . .	5 00	267 16	2,597 58	. . . . .	6
. . . . .	1,342,671	4	. . .	. . .	4 00	425 70	3,356 68	. . . . .	7
. . . . .	898,672	20	. . .	. . .	20 00	221 45	2,246 68	. . . . .	8
. . . . .	1,147,025	54	1	2	55 75	177 95	2,867 56	. . . . .	9
. . . . .	805,145	33	. . .	. . .	33 00	231 15	2,012 86	. . . . .	10
. . . . .	685,510	5	. . .	. . .	5 00	13 45	1,713 78	. . . . .	11
. . . . .	1,188,539	12	. . .	1	12 50	617 79	2,971 35	. . . . .	12
. . . . .	1,026,362	5	1	. . .	5 75	125 85	2,565 91	. . . . .	13
. . . . .	2,783,505	26	. . .	8	30 00	1,337 65	6,958 76	. . . . .	14
. . . . .	989,047	. . .	. . .	. . .	. . . . .	433 20	2,472 62	. . . . .	15
. . . . .	1,487,844	12	2	. . .	13 50	387 34	3,719 61	. . . . .	16
. . . . .	2,518,413	24	. . .	. . .	24 00	1,466 72	6,296 03	. . . . .	17
. . . . .	1,593,220	3	. . .	. . .	3 00	960 84	3,983 05	. . . . .	18
. . . . .	2,093,734	18	. . .	. . .	18 00	1,467 54	5,234 34	. . . . .	19
. . . . .	508,986	7	. . .	. . .	7 00	111 30	1,272 47	. . . . .	20
. . . . .	727,667	2	. . .	. . .	2 00	309 60	1,819 17	. . . . .	21
. . . . .	375,160	10	. . .	. . .	10 00	381 24	937 90	. . . . .	22
. . . . .	2,507,080	18	18	2	33 50	1,347 24	6,267 70	. . . . .	23
. . . . .	947,859	11	. . .	1	11 50	269 75	2,369 65	. . . . .	24
. . . . .	2,793,801	24	10	2	32 50	3,003 62	6,984 50	. . . . .	25
. . . . .	2,839,300	15	. . .	6	18 00	933 12	7,098 25	. . . . .	26
. . . . .	2,579,514	34	. . .	4	36 00	2,742 71	6,448 79	. . . . .	27
. . . . .	2,097,980	10	. . .	. . .	10 00	1,196 25	5,244 95	. . . . .	28
. . . . .	1,040,610	18	. . .	. . .	18 00	786 83	2,601 53	. . . . .	29
. . . . .	2,301,120	10	. . .	. . .	10 00	1,857 39	5,752 80	. . . . .	30
. . . . .	2,276,721	27	. . .	1	27 50	1,658 54	5,691 80	. . . . .	31
. . . . .	908,647	13	23	. . .	80 25	348 77	2,271 62	. . . . .	32
. . . . .	649,203	. . .	3	23	13 75	400 65	1,623 01	. . . . .	33
. . . . .	2,823,530	. . .	. . .	. . .	35 50	2,134 30	7,058 83	. . . . .	24
. . . . .	4,891,421	71	. . .	5	73 50	4,174 21	12,228 55	. . . . .	35
. . . . .	547,510	54	. . .	. . .	54 00	264 95	1,368 85	. . . . .	26
. . . . .	645,296	6	. . .	. . .	6 00	168 96	1,613 24	. . . . .	37
. . . . .	511,326	11	2	1	13 00	774 09	1,278 32	. . . . .	38
. . . . .	1,762,437	. . .	. . .	. . .	7 25	768 91	4,406 09	. . . . .	39
. . . . .	1,780,059	13	. . .	3	14 50	992.59	4,450 15	. . . . .	40
. . . . .	1,832,881	4	. . .	. . .	4 00	923 22	4,582 20	. . . . .	41
. . . . .	1,415,059	4	10	. . .	11 50	1,016 50	3,537 65	. . . . .	42
. . . . .	936,528	3	. . .	. . .	3 00	159 68	2,341 32	. . . . .	43
. . . . .	3,396,875	8	. . .	1	8 50	1,564 47	8,492 19	. . . . .	44
. . . . .	878,846	19	18	. . .	32 50	309 10	2,197 12	. . . . .	45
. . . . .	3,112,357	6	. . .	4	8 00	1,028 36	7,780 89	. . . . .	46
. . . . .	384,540	31	. . .	. . .	31 00	691 85	961 35	. . . . .	47
. . . . .	1,932,525	7	. . .	2	8 00	943 92	4,831 31	. . . . .	48
. . . . .	2,719,429	50	. . .	6	53 00	2,368 29	6,798 57	. . . . .	49
. . . . .	98,531	5	. . .	. . .	5 00	17 05	246 33	. . . . .	50
. . . . .	61,336	7	. . .	. . .	7 00	12 23	153 34	. . . . .	51
. . . . .	1,571,544	5	. . .	. . .	5 00	92 37	3,928 86	. . . . .	52
. . . . .	2,379,082	53	. . .	. . .	53 00	2,718 35	5,947 71	. . . . .	53
. . . . .	1,126,035	16	. . .	. . .	16 00	216 85	2,815 09	. . . . .	54
. . . . .	1,627,075	19	. . .	2	20 00	186 60	4,067 69	. . . . .	55
. . . . .	991,736	7	1	2	8 75	105 90	2,479 34	. . . . .	56
. . . . .	2,076,395	45	. . .	. . .	45 00	670 23	5,190 99	. . . . .	57
. . . . .	700,540	12	. . .	. . .	12 00	372 23	1,751 35	. . . . .	58
. . . . .	848,627	8	. . .	. . .	3 00	38 40	2,121 57	. . . . .	59
. . . . .	1,122,699	4	. . .	. . .	4 00	16 00	2,806 75	. . . . .	60
. . . . .	$88,037,116	164	93	56	$1,061 50	$47,371 30	$220,092 86	. . . . .	

ATTEST:

SAMUEL M. MYERS,
JOHN GINGRICH,
HENRY F. HARTMAN,
County Commissioners

LAWRENCE

Tabular Statement for the year A. D. 1885, showing the wards, boroughs, and the wards, boroughs, and townships, for State and county purposes; also, the amount by the laws of this Commonwealth for all county and State purposes whatever, Assembly, 28th of February, 1835; 11th of June, 1840; 15th of May, 1841, &c.,

TOWNSHIPS, WARDS, AND BOROUGHS.	Number of taxables.	Value of all real estate.	Value of real estate exempt.	Aggregate value real estate taxable.	Value of all household furniture, including gold and silver plate, (exceeding $300.)
1. New Castle, First ward,	763	$792,901	. . . . .	$792,901	$1,400
2. Do. Second ward,	495	755,918	. . . . .	755,918	. . . . .
3. Do. Third ward,	683	458,089	. . . . .	458,089	. . . . .
4. Do. Fourth ward,	379	387,439	. . . . .	387,439	800
5. Do. Fifth ward,	612	595,212	. . . . .	595,212	500
6. Big Beaver township,	473	428,738	. . . . .	428,738	. . . . .
7. Little Beaver township,	416	666,119	. . . . .	666,119	500
8. North Beaver township,	641	1,364,160	. . . . .	1,364,160	. . . . .
9. Hickory township,	272	509,149	. . . . .	509,149	. . . . .
10. Mahoning township,	674	776,153	. . . . .	776,153	. . . . .
11. Neshannock township,	357	523,479	. . . . .	523,479	. . . . .
12. Pulaski township,	518	891,883	. . . . .	891,883	. . . . .
13. Perry township,	161	336,665	. . . . .	336,665	. . . . .
14. Plain Grove township,	186	384,877	. . . . .	384,877	. . . . .
15. Slippery Rock township,	487	709,117	. . . . .	709,117	. . . . .
16. Shenango township,	676	629,957	. . . . .	629,957	. . . . .
17. Scott township,	296	448,231	. . . . .	448,231	. . . . .
18. Taylor township,	298	392,505	. . . . .	392,505	75
19. Union township,	763	682,420	. . . . .	682,420	1,000
20. Washington township,	771	388,533	. . . . .	388,533	. . . . .
21. Wayne township,	464	387,484	. . . . .	387,484	. . . . .
22. Wilmington township,	350	639,591	. . . . .	639,591	. . . . .
23. Do. borough,	216	171,245	. . . . .	171,245	. . . . .
24. Wampum borough,	206	198,210	. . . . .	198,210	. . . . .
	10,652	$13,518,075	. . . . .	$13,518,075	$4,275

COUNTY.

townships in the county of Lawrence, and the gross amount of taxes levied and assessed in at which all the real and personal property, and all matter and things made taxable by valued and assessed, made and entered pursuant to the provisions in the acts of Assem-

Aggregate amount of money at interest, (including bonds, stock, &c.)	Amount of State tax assessed on omnibuses, hacks, &c., at 3 mills on the dollar.	Number and value of horses, mares, geldings, and mules over the age of four years.		Number and value of cows and neat cattle over four years.		Aggregate amount of money at interest taxable at the rate of 4 mills on the dollar.	Amount of State tax assessed at the rate of 4 mills on the dollar.	No. of district.
		No.	Value.	No.	Value.			
$5,900	$13 20	174	$12,900	34	$840	$5,900	$23 60	1
5,000	3 33	90	5,720	30	810	5,000	20 00	2
28,575	30	52	2,665	40	1,010	28,575	114 30	3
3,250	. . . . .	63	3,140	31	710	3,250	13 00	4
2,950	. . . . .	69	3,800	50	1,396	2,950	11 80	5
5,350	. . . . .	242	13,540	286	4,920	5,350	21 40	6
5,660	1 34	328	16,693	467	8,115	5,660	22 64	7
14,345	. . . . .	512	34,735	748	11,617	14,345	57 38	8
700	. . . . .	217	10,160	288	6,035	700	2 80	9
3,500	. . . . .	420	19,940	532	8,635	3,500	14 00	10
300	. . . . .	263	12,525	305	6,080	300	1 20	11
2,920	. . . . .	362	13,035	418	7,970	2,920	11 68	12
580	. . . . .	182	7,610	276	4,146	580	2 32	13
400	. . . . .	231	12,156	323	6,094	400	1 60	14
9,350	. . . . .	405	18,414	537	9,858	9,350	37 40	15
2,200	. . . . .	385	18,925	528	8,241	2,200	8 80	16
3,300	. . . . .	230	12,743	376	7,745	3,300	13 20	17
4,400	. . . . .	114	8,182	120	2,755	4,400	17 60	18
. . . . .	. . . . .	236	13,690	264	5,269	. . . . .	. . . . .	19
1,125	. . . . .	152	6,965	128	2,173	1,125	4 50	20
1,355	. . . . .	259	9,677	326	5,577	1,355	5 42	21
900	. . . . .	289	12,955	367	6,526	900	3 60	22
. . . . .	31	82	2,745	56	765	. . . . .	. . . . .	23
. . . . .	. . . . .	32	2,195	24	452	. . . . .	. . . . .	24
$60,309	$18 48	5,389	$275,110	6,554	$117,739	$60,309	$408 24	

LAWRENCE—

TOWNSHIPS, WARDS, AND BOROUGHS.	Aggregate value of all property taxable for State purposes at the rate of 3 mills on the dollar.	Amount of State tax assessed at the rate of 3 mills on the dollar.	Aggregate number and value of all pleasure carriages and buggies, and tax at the rate of 1 per cent.		
			No.	Value.	Tax.
1. New Castle, First ward,	$5,800	$17 40	104	$7,155	$71 55
2. Do. Second ward,	1,110	3 33	56	1,920	19 20
3. Do. Third ward,	106	30	23	710	7 10
4. Do. Fourth ward,	800	2 40	19	785	7 85
5. Do. Fifth ward,	500	1 50	15	685	6 85
6. Big Beaver township,	.....	.....	84	2,655	26 55
7. Little Beaver township,	945	2 84	142	4,601	46 01
8. North Beaver township,	.....	.....	241	7,052	70 52
9. Hickory township,	.....	.....	37	1,115	11 15
10. Mahoning township,	.....	.....	135	4,075	40 75
11. Neshannock township,	.....	.....	105	2,480	24 80
12. Pulaski township,	.....	.....	94	1,890	18 90
13. Perry township,	.....	.....	38	1,020	10 20
14. Plain Grove township,	.....	.....	75	915	9 15
15. Slippery Rock township,	.....	.....	87	2,040	20 40
16. Shenango township,	.....	.....	85	1,917	19 17
17. Scott township,	.....	.....	41	926	9 26
18. Taylor township,	75	30	62	1,620	16 20
19. Union township,	1,000	3 00	73	1,255	12 55
20. Washington township,	.....	.....	32	1,050	10 50
21. Wayne township,	.....	.....	21	705	7 05
22. Wilmington township,	.....	.....	81	1,968	19 68
23. Do. borough,	105	31	25	310	3 10
24. Wampum borough,	.....	.....	40	1,025	10 25
	$10,435	$31 38	1,725	$49,874	$498 74

Sworn and subscribed before me, this 1st day of June, A. D. 1885.

D. I. CAMPBELL,

Prothonotary.

Continued.

Valuation of salaries, emoluments of office, posts of profit, trades, occupations, and professions.	Aggregate value of all property taxable for county purposes at the rate of 3½ mills on the dollar.	Gold lever watches.	Silver lever watches.	Common watches.	Aggregate amount of tax on all watches.	Aggregate amount of State tax assessed.	Aggregate amount of county tax assessed at the rate of 3½ mills on the dollar.	Debt of county.	No. of district.
$92,930	$912,526	40	10	. . .	$47 50	$160 05	$3,193 84	. . . . .	1
48,440	813,918	26	17	. . .	37 75	75 28	2,848 71	. . . . .	2
63,420	525,994	14	4	. . .	17 00	138 70	1,840 98	. . . . .	3
41,515	434,389	6	1	. . .	6 75	80 00	1,520 36	. . . . .	4
54,780	656,373	3	2	. . .	4 50	24 65	2,297 31	. . . . .	5
22,260	472,113	6	. . .	. . .	6 00	53 95	1,652 40	. . . . .	6
21,050	717,523	7	1	. . .	7 75	79 24	2,511 33	. . . . .	7
15,375	1,432,939	16	11	. . .	24 25	152 15	5,015 29	. . . . .	8
15,715	542,174	1	. . .	. . .	1 00	14 95	1,897 61	. . . . .	9
35,220	844,023	8	8	. . .	14 00	68 75	2,954 08	. . . . .	10
18,445	563,009	1	. . .	. . .	1 00	27 00	1,970 53	. . . . .	11
18,305	933,083	8	1	. . .	8 75	39 38	3,265 79	. . . . .	12
9,925	359,366	1	. . .	. . .	1 00	13 52	1,257 78	. . . . .	13
6,410	410,452	2	1	. . .	2 75	13 50	1,436 58	. . . . .	14
25,985	765,414	4	2	. . .	5 50	63 30	2,678 95	. . . . .	15
21,755	680,795	3	1	. . .	3 75	31 72	2,382 78	. . . . .	16
12,625	482,270	2	2	. . .	3 50	25 96	1,687 94	. . . . .	17
21,170	426,307	18	11	. . .	26 25	60 35	1,492 07	. . . . .	18
64,075	767,709	3	. . .	. . .	3 00	18 55	2,686 98	. . . . .	19
33,000	431,721	. . .	1	. . .	75	15 75	1,511 02	. . . . .	20
23,125	426,568	2	. . .	. . .	2 00	14 47	1,492 97	. . . . .	21
13,176	674,216	5	4	. . .	8 00	21 28	2,359 76	. . . . .	22
20,470	195,640	9	. . .	. . .	9 00	12 41	684 74	. . . . .	23
17,810	219,692	2	4	. . .	5 00	15 25	768 92	. . . . .	24
$716,981	$14,688,214	187	81	. . .	$246 75	$1,170 11	$51,408 92	. . . . .	

ATTEST:

M. C. ROSE,
Clerk.

ROBERT MEHARD,
JAS. M. LONG,
GEO. B. GIBSON,
County Commissioners.

LEBANON

Tabular Statement for the year A. D. 1885, showing the wards, boroughs, and the wards, boroughs, and townships, for State and county purposes; also, the amount by the laws of this Commonwealth for all State and county purposes whatever, Assembly, 28th of February, 1835; 11th of June, 1840; 15th of May, 1841, &c.,

TOWNSHIPS, WARDS, AND BOROUGHS.	Number of taxables.	Value of all real estate.	Value of real estate exempt.	Aggregate value real estate taxable.	Value of all household furniture, including gold and silver plate, (exceeding $300.)
1. Annville, North, township,	554	. . . . .	. . . . .	$529,124	. . . . .
2. Do. South, township,	494	. . . . .	. . . . .	689,800	. . . . .
3. Bethel township,	596	. . . . .	. . . . .	582,684	. . . . .
4. Cold Spring township,	9	. . . . .	. . . . .	25,558	. . . . .
5. Cornwall township,	680	. . . . .	. . . . .	1,798,984	$3,250
6. Hanover, East, township,	411	. . . . .	. . . . .	441,893	. . . . .
7. Heidelberg township,	664	. . . . .	. . . . .	615,410	. . . . .
8. Jackson township,	1,065	. . . . .	. . . . .	992,474	300
9. Jonestown borough,	238	. . . . .	. . . . .	110,987	. . . . .
10. Lebanon, North, township,	745	. . . . .	. . . . .	768,514	2,800
11. Do. South, township,	475	. . . . .	. . . . .	706,575	. . . . .
12. Londonderry township,	588	. . . . .	. . . . .	882,100	. . . . .
13. Mill Creek township,	532	. . . . .	. . . . .	620,900	. . . . .
14. Swatara township,	270	. . . . .	. . . . .	332,680	. . . . .
15. Union township,	348	. . . . .	. . . . .	294,840	. . . . .
16. Lebanon borough, First ward,	440	. . . . .	. . . . .	193,860	500
17. Do. Second ward,	400	. . . . .	. . . . .	230,500	2,300
18. Do. Third ward,	268	. . . . .	. . . . .	189,800	8,100
19. Do. Fourth ward,	401	. . . . .	. . . . .	355,790	2,650
20. Do. Fifth ward,	410	. . . . .	. . . . .	209,687	500
21. Do. Sixth ward,	345	. . . . .	. . . . .	171,602	295
	9,933	. . . . .	. . . . .	$10,738,762	$15,695

COUNTY.

townships in the county of Lebanon, and the gross amount of taxes levied and assessed in at which all the real and personal property, and all matter and things made taxable were valued and assessed, made and entered pursuant to the provisions in the acts of to wit :

Aggregate amount of money at interest, (including bonds, stock, &c.)	Amount of State tax assessed on omnibuses, hacks, &c., at - mills on the dollar.	Number and value of horses, mares, geldings, and mules over the age of four years.		Number and value of cows and neat cattle over four years.		Aggregate amount of money at interest taxable at the rate of 4 mills on the dollar.	Amount of State tax assessed at the rate of 4 mills on the dollar.	No. of district.
		No.	Value.	No.	Value.			
. . . . .	. . . . .	389	$18,620	444	$7,780	$108,950	$435 80	1
. . . . .	. . . . .	355	15,615	412	8,080	137,700	550 80	2
. . . . .	. . . . .	417	16,410	708	9,810	190,850	763 40	3
. . . . .	. . . . .	. . .	. . .	. . .	. . .	. . .	. . .	4
. . . . .	. . . . .	612	23,430	554	10,290	32,100	128 40	5
. . . . .	. . . . .	408	11,585	498	6,700	22,550	90 20	6
. . . . .	. . . . .	474	12,700	532	6,575	42,500	170 00	7
. . . . .	. . . . .	705	34,750	840	7,550	150,600	602 40	8
. . . . .	. . . . .	32	1,415	28	500	30,500	122 00	9
. . . . .	. . . . .	436	11,290	520	6,047	62,700	250 80	10
. . . . .	. . . . .	378	10,975	530	6,070	100,250	401 00	11
. . . . .	. . . . .	539	22,500	674	18,100	107,300	429 20	12
. . . . .	. . . . .	359	8,490	399	4,270	39,450	157 80	13
. . . . .	. . . . .	278	12,400	374	6,400	12,738	50 95	14
. . . . .	. . . . .	339	18,700	360	7,500	9,550	38 20	15
. . . . .	. . . . .	50	1,600	18	275	900	3 60	16
. . . . .	. . . . .	44	1,360	14	225	38,413	153 65	17
. . . . .	. . . . .	33	900	17	210	6,538	26 15	18
. . . . .	. . . . .	49	1,900	6	90	5,065	20 26	19
. . . . .	. . . . .	24	590	5	75	10,500	42 00	20
. . . . .	. . . . .	22	775	17	170	8,180	32 72	21
. . . . .	. . . . .	5,943	$225,945	6,950	$101,717	$1,117,334	$4,469 33	

LEBANON--

TOWNSHIPS, WARDS, AND BOROUGHS.	Aggregate value of all property taxable for State purposes at the rate of 4 mills on the dollar.	Amount of State tax assessed at the rate of 4 mills on the dollar.	Aggregate number and value of all pleasure carriages and buggies, and tax at the rate of 1 per cent.		
			No.	Value.	Tax.
1. Annville, North, township,	$108,950	$435 80	132	$5,795	$57 95
2. Do. South, township,	137,700	550 80	135	6,710	67 10
3. Bethel township,	190,850	763 40	122	2,960	29 60
4. Cold Spring township,					
5. Cornwall township,	35,350	141 40	206	5,520	55 20
6. Hanover, East, township,	22,550	90 20	75	2,360	23 60
7. Heidelberg township,	42,500	170 00	108	1,500	15 00
8. Jackson township,	150,900	603 60	227	7,425	74 25
9. Jonestown borough,	30,500	122 00	21	1,000	10 00
10. Lebanon, North, township,	65,500	262 00	145	3,675	36 75
11. Do. South, township,	100,250	401 00	128	2,404	24 04
12. Londonderry township,	107,300	429 20	222	6,600	66 00
13. Mill Creek township,	39,450	157 80	29	800	8 00
14. Swatara township,	12,738	50 95	68	1,600	16 00
15. Union township,	9,550	38 20	85	2,950	29 50
16. Lebanon borough, First ward,	1,400	5 60	18	875	8 75
17. Do. Second ward,	40,713	162 85	17	695	6 95
18. Do. Third ward,	9,638	88 55	14	465	4 65
19. Do. Fourth ward,	7,715	30 86	20	820	8 20
20. Do. Fifth ward,	11,000	44 00	3	150	1 50
21. Do. Sixth ward,	8,475	33 90	1	40	40
	$1,138,029	$4,532 11	1,771	$54,344	$543 44

Sworn and subscribed before me, this 14th day of June, A. D. 1885.

FELIX LIGHT,
Justice of the Peace.

Continued.

Valuation of salaries, emoluments of office, posts of profit, trades, occupations, and professions.	Aggregate value of all property taxable for county purposes at the rate of 5 mills on the dollar.	Gold lever watches.	Silver lever watches.	Common watches.	Aggregate amount of tax on all watches.	Aggregate amount of State tax assessed.	Aggregate amount of county tax assessed at the rate of 5 mills on the dollar.	Debt of county.	No. of district.
$25,200	$579,906	1	3	4	$5 25	$400 93	$2,899 53	. . . . .	1
18,000	764,952	2	1	5	5 25	646 16	3,824 76	. . . . .	2
21,420	678,098	1	2	2	3 50	816 90	3,390 49	. . . . .	3
450	26,008	. . .	. . .	. . .	. . . . .	. . . . .	130 04	. . . . .	4
37,215	1,912,184	4	2	12	11 50	233 52	9,560 92	. . . . .	5
12,550	475,230	. . .	. . .	7	3 50	111 65	2,376 15	. . . . .	6
38,600	692,218	. . .	. . .	7	3 50	186 54	3,461 09	. . . . .	7
87,300	1,086,276	1	6	5	8 00	649 57	5,431 38	. . . . .	8
9,600	127,126	2	1	3	4 25	128 25	635 63	. . . . .	9
17,350	871,068	4	. . .	. . .	4 00	265 29	4,355 34	. . . . .	10
20,525	765,540	. . .	2	. . .	1 50	429 68	3,827 70	. . . . .	11
24,750	956,716	. . .	1	8	4 75	503 08	4,783 58	. . . . .	12
19,387	659,222	. . .	2	1	2 00	153 25	3,296 11	. . . . .	13
13,600	370,068	. . .	. . .	2	1 00	49 45	1,850 34	. . . . .	14
14,200	320,070	1	1	2	2 75	70 12	1,600 35	. . . . .	15
19,200	223,604	. . .	2	1	2 00	14 20	1,118 02	. . . . .	16
15,860	243,886	. . .	. . .	11	5 50	178 20	1,219 43	. . . . .	17
13,670	227,822	. . .	. . .	9	4 50	47 55	1,139 11	. . . . .	18
17,220	399,958	. . .	. . .	2	1 00	47 40	1,999 79	. . . . .	19
15,950	259,076	. . .	1	1	1 25	46 45	1,295 38	. . . . .	20
17,100	214,582	. . .	2	. . .	1 50	34 75	1,072 91	. . . . .	21
$459,147	$11,853,610	16	26	82	$76 50	$5,012 94	$59,268 05	$37,100 00	

ATTEST:
A. S. LIGHT,
Clerk.

GEO. H. SPANG,
H. S. GOOD,
E. WIKE,
County Commissioners.

LEHIGH

Tabular Statement for the year A. D. 1885, showing the wards, boroughs, and townships, for county and State purposes; also, sessed in the wards, boroughs, and townships, for county and State purposes; also, taxable by the laws of this Commonwealth for all State and county purposes whatacts of Assembly, 28th of February, 1835; 11th of June, 1840; 15th of May, 1841, &c.,

TOWNSHIPS, WARDS, AND BOROUGHS.	Number of taxables.	Value of all real estate.	Value of real estate exempt.	Aggregate value real estate taxable.	Value of all household furniture, including gold and silver plate, (exceeding $300.)
CITY OF ALLENTOWN.					
1. First ward,	798	. . . . .	$56,800	$970,625	. . . . .
2. Second ward,	753	. . . . .	127,000	1,206,450	$7,600
3. Third ward,	865	. . . . .	66,000	1,025,218	2,300
4. Fourth ward,	692	. . . . .	56,000	1,111,540	3,000
5. Fifth ward,	1,480	. . . . .	273,600	1,790,915	1,400
6. Sixth ward,	680	. . . . .	76,000	858,950	. . . . .
7. Seventh ward,	718	. . . . .	49,000	604,100	1,000
8. Eighth ward,	567	. . . . .	7,000	348,557	. . . . .
	6,553	. . . . .	$712,400	$7,916,355	$15,300
BOROUGHS.					
9. Catasauqua, First ward,	471	. . . . .	$13,000	$258,130	$1,500
10. Do. Second ward,	545	. . . . .	77,000	821,700	9,100
11. Slatington,	620	. . . . .	33,000	458,621	1,500
12. Coplay,	227	. . . . .	10,300	346,250	200
13. Macungie,	237	. . . . .	19,000	245,580	. . . . .
14. Emaus,	309	. . . . .	21,300	245,764	600
15. Coopersburg,	152	. . . . .	4,000	205,609	200
	2,561	. . . . .	$177,600	$2,581,654	$13,100
TOWNSHIPS.					
16. Lowhill,	241	. . . . .	$16,000	$370,370	. . . . .
17. Lower Milford.	515	. . . . .	20,800	938,468	. . . . .
18. Upper Milford,	796	. . . . .	38,100	1,045,623	. . . . .
19. Heidelberg,	475	. . . . .	14,200	570,121	. . . . .
20. Salisbury,	1,252	. . . . .	95,775	1,582,904	$500
21. Weisenberg,	563	. . . . .	11,900	686,924	. . . . .
22. Washington,	950	. . . . .	49,500	880,666	. . . . .
23. Lower Macungie,	1,172	. . . . .	34,200	1,820,302	. . . . .
24. Upper Macungie,	868	. . . . .	42,615	1,462,661	. . . . .
25. Whitehall,	1,320	. . . . .	. . . . .	1,749,305	. . . . .
26. Do. North,	965	. . . . .	. . . . .	1,243,393	1,725
27. Do. South,	777	. . . . .	60,150	1,369,780	2,400
28. Lynn,	748	. . . . .	28,150	1,201,173	. . . . .
29. Hanover.	1,668	. . . . .	115,600	1,432,138	. . . . .
30. Upper Saucon,	1,072	. . . . .	33,900	1,684,323	500
	13,362	. . . . .	$560,890	$18,038,151	$5,125
RECAPITULATION.					
City of Allentown,	6,553	. . . . .	$712,400	$7,916,355	$15,300
Boroughs,	2,561	. . . . .	177,600	2,581,654	13,100
Townships,	13,362	. . . . .	560,890	18,038,151	5,125
Total,	22,476	. . . . .	$1,450,890	$28,536,160	$33,525

COUNTY.

townships in the county of Lehigh, and the gross amount of taxes levied and as-
the amount at which all the real and personal property, and all matter and things made
ever, were valued and assessed, made and entered pursuant to the provisions in the
to wit :

Aggregate amount of money at interest, (including bonds, stock, &c.)	Amount of State tax assessed on omnibuses, hacks, &c., at 3 mills on the dollar.	Number and value of horses, mares, geldings, and mules, over the age of four years.		Number and value of cows and neat cattle over four years.		Aggregate amount of money at interest taxable at the rate of 4 mills on the dollar.	Amount of State tax assessed at the rate of 4 mills on the dollar.	No. of district.
		No.	Value.	No.	Value.			
$8,180	. . . . .	49	$2,945	8	$160	$8,180	$32 72	1
355,284	$4 20	98	5,995	17	475	355,284	1,421 13	2
65,346	. . . . .	85	5,035	5	106	65,346	261 38	3
99,993	. . . . .	75	4,700	6	150	99,993	399 97	4
55,707	. . . . .	156	11,010	22	635	55,707	222 82	5
8,449	. . . . .	33	1,713	1	22	8,449	33 79	6
24,770	. . . . .	54	2,820	18	525	24,770	99 08	7
3,000	. . . . .	33	1,710	8	185	3,000	12 00	8
$620,729	$4 20	583	$35,928	85	$2,258	$620,729	$2,482 89	
$22,782	. . . . .	48	$2,375	9	$225	$22,782	$91 13	9
67,431	$2 52	85	4,585	16	400	67,431	269 72	10
28,529	30	114	6,100	34	675	28,529	114 11	11
700	. . . . .	40	2,240	22	560	700	2 80	12
45,950	60	67	2,990	27	810	45,950	183 80	13
44,430	. . . . .	53	3,065	20	520	44,430	177 72	14
34,225	. . . . .	61	3,700	40	1,000	34,225	136 90	15
$244,047	$3 42	468	$25,055	168	$4,190	$244,047	$976 18	
$12,480	. . . . .	176	$10,110	285	$7,195	$12,480	$49 92	16
53,450	. . . . .	425	26,651	838	23,491	53,450	213 80	17
89,055	. . . . .	427	22,715	778	20,653	89,055	356 22	18
30,842	. . . . .	270	15,049	440	10,898	30,842	123 36	19
47,746	. . . . .	446	25,108	541	13,525	47,746	190 98	20
10,750	. . . . .	367	17,461	476	10,823	10,750	43 00	21
63,648	. . . . .	308	16,055	466	11,550	63,648	254 59	22
45,162	. . . . .	692	34,600	702	17,550	45,162	180 64	23
29,355	. . . . .	534	26,700	572	14,300	29,355	117 42	24
35,045	. . . . .	275	16,475	491	12,275	35,045	140 18	25
95,544	. . . . .	516	27,795	705	17,886	95,544	382 17	26
87,490	. . . . .	525	26,250	613	15,325	87,490	349 96	27
51,719	. . . . .	492	29,977	743	18,766	51,719	206 87	28
85,615	. . . . .	416	19,610	527	14,250	85,615	342 46	29
142,050	. . . . .	604	45,076	947	31,560	142,050	568 20	30
$879,951	. . . . .	6,473	$360,630	9,124	$240,630	$879,951	$3,519 77	
$620,729	$4 20	583	$35,928	85	$2,258	$620,729	$2,482 89	
244,047	3 42	468	25,055	168	4,190	244,047	976 18	
879,951	. . . . .	6,473	360,630	9,124	240,630	879,951	3,519 77	
$1,744,727	$7 62	7,524	$420,615	9,374	$246,495	$1,744,727	$6,978 68	

LEHIGH—

TOWNSHIPS, WARDS, AND BOROUGHS.	Aggregate value of all property taxable for State purposes at the rate of — mills on the dollar.	Amount of State tax assessed at the rate of — mills on the dollar.	Aggregate number and value of all pleasure carriages and buggies, and tax at the rate of 1 per cent.		
			No.	Value.	Tax.
CITY OF ALLENTOWN.					
1. First ward,	.....	.....	9	$295	$2 95
2. Second ward,	$9,000	$27 00	17	1,190	11 90
3. Third ward,	2,300	6 90	25	1,815	18 15
4. Fourth ward,	3,000	9 00	23	1,100	11 00
5. Fifth ward,	1,400	4 20	112	6,645	66 45
6. Sixth ward,	.....	.....	6	400	4 00
7. Seventh ward,	1,000	3 00	5	315	3 15
8. Eighth ward,	.....	.....	2	90	90
	$16,700	$50 10	199	$11,850	$118 50
BOROUGHS.					
9. Catasauqua, First ward,	$1,500	$4 50	18	$765	$7 65
10. Do. Second ward,	9,940	29 82	20	1,005	10 05
11. Slatington,	1,600	4 80	58	3,920	39 20
12. Coplay,	200	60	26	1,040	10 40
13. Macungie,	200	60	34	1,750	17 50
14. Emaus	600	1 80	28	1,225	12 25
15. Coopersburg,	200	60	35	1,740	17 40
	$14,240	$42 72	219	$11,445	$114 45
TOWNSHIPS.					
16. Lowhill,	.....	.....	102	$4,395	$43 95
17. Lower Milford,	.....	.....	212	8,057	80 57
18. Upper Milford,	.....	.....	207	6,695	66 95
19. Heidelberg,	.....	.....	159	6,595	65 95
20. Salisbury,	$500	$1 50	144	5,558	55 58
21. Weisenberg,	.....	.....	201	6,220	62 20
22. Washington,	.....	.....	180	8,100	81 00
23. Lower Macungie,	.....	.....	250	5,030	50 30
24. Upper Macungie,	.....	.....	146	6,015	60 15
25. Whitehall,	.....	.....	89	2,730	27 30
26. Do. North,	1,725	5 17	315	12,811	128 11
27. Do. South,	2,400	7 20	177	8,335	83 35
28. Lynn,	.....	.....	192	7,413	74 13
29. Hanover,	.....	.....	167	6,443	64 43
30. Upper Saucon,	500	1 50	305	14,457	144 57
	$5,125	$15 37	2,846	$108,854	$1,088 54
RECAPITULATION.					
City of Allentown,	$16,700	$50 10	199	$11,850	$118 50
Boroughs,	14,240	42 72	219	11,445	114 55
Townships,	5,125	15 37	2,846	108,854	1,088 54
Total,	$36,065	$108 19	3,264	$132,149	$1,321 49

Sworn and subscribed before me, this 13th day of July, A. D. 1885.

H. C. WAGNER,
Clerk.

Continued.

Valuation of salaries, emoluments of office, posts of profit, trades, occupations, and professions.	Aggregate value of all property taxable for county purposes at the rate of 3 mills on the dollar.	Gold lever watches.	Silver lever watches.	Common watches.	Aggregate amount of tax on all watches.	Aggregate amount of State tax assessed.	Aggregate amount of county tax assessed at the rate of 3 mills on the dollar.	Debt of county.	No. of district.
$95,575	$1,069,600	4	. . .	. . .	$4 00	$39 67	$3,208 80	. . . . .	1
123,200	1,349,910	19	2	2	21 50	1,481 53	4,049 73	. . . . .	2
114,300	1,148,774	14	9	1	21 25	307 68	3,446 32	. . . . .	3
107,400	1,227,890	1	2	3	4 00	423 97	3,683 67	. . . . .	4
219,075	2,029,680	12	10	3	21 00	314 54	6,089 04	. . . . .	5
59,240	920,325	1	. . .	1	1 50	39 29	2,760 97	. . . . .	6
106,600	715,360	1	. . .	2	2 00	107 23	2,146 08	. . . . .	7
53,700	404,242	. . .	. . .	. . .	. . . . .	12 90	1,212 72	. . . . .	8
$884,090	$8,865,781	52	23	12	$75 25	$2,726 71	$26,597 33	. . . . .	
$75,360	$338,355	4	7	3	$10 75	$114 03	$1,015 06	. . . . .	9
82,020	918,810	. . .	41	4	32 75	342 34	2,756 43	. . . . .	10
99,500	570,316	3	3	40	25 25	183 36	1,710 94	. . . . .	11
21,700	371,990	1	7	3	7 75	21 55	1,115 97	. . . . .	12
37,050	288,180	. . .	4	1	3 50	205 40	864 54	. . . . .	13
40,030	291,174	3	8	4	11 00	202 77	873 58	. . . . .	14
25,900	238,149	2	3	13	10 75	165 65	714 44	. . . . .	15
$381,530	$3,016,974	13	73	68	$101 75	$1,235 10	$9,050 96	. . . . .	
$15,660	$407,730	. . .	5	. . .	$3 75	$97 62	$1,223 19	. . . . .	16
29,185	1,025,852	1	1	9	6 25	300 62	3,077 55	. . . . .	17
59,285	1,154,971	. . .	. . .	. . .	. . . . .	423 17	3,464 91	. . . . .	18
25,440	628,103	. . .	. . .	. . .	. . . . .	189 31	1,884 30	. . . . .	19
93,540	1,721,135	. . .	7	15	12 75	260 81	5,163 40	. . . . .	20
28,125	749,553	. . .	. . .	. . .	. . . . .	105 20	2,248 65	. . . . .	21
86,535	1,002,906	. . .	1	3	2 25	337 84	3,008 71	. . . . .	22
96,250	1,973,732	13	13	16	30 75	261 69	5,921 19	. . . . .	23
72,465	1,582,141	. . .	. . .	11	5 50	183 07	4,746 42	. . . . .	24
107,630	1,888,415	1	5	16	12 75	180 23	5,665 24	. . . . .	25
69,700	1,373,318	1	6	13	12 00	527 45	4,119 93	. . . . .	26
56,800	1,478,890	. . .	. . .	10	5 00	445 51	4,436 67	. . . . .	27
57,110	1,314,439	. . .	. . .	. . .	. . . . .	281 00	3,943 31	. . . . .	28
101,075	1,573,516	20	23	1	37 75	444 64	4,720 54	. . . . .	29
88,355	1,864,271	1	29	5	25 25	739 52	5,592 81	. . . . .	30
$987,155	$19,738,964	37	90	99	$154 00	$4,777 68	$59,216 82	. . . . .	
$884,090	$8,865,781	52	23	12	$75 25	$2,726 71	$26,597 33	. . . . .	
381,530	3,016,974	13	73	68	101 75	1,235 10	9,050 96	. . . . .	
987,155	19,738,964	37	90	99	154 00	4,777 68	59,216 82	. . . . .	
$2,252,775	$31,621,719	102	186	179	$331 00	$8,739 49	$94,865 11	. . . . .	

ATTEST:

H. C. WAGNER,
Clerk.

W. B MEYER,
CHARLES F. HARTZELL,
WM. S KNAUSS,
County Commissioners.

LUZERNE

Tabular Statement for the year A. D. 1885, showing the wards, boroughs, and sessed in the boroughs and townships, for county and State purposes; also, the taxable by the laws of this Commonwealth for all State and county purposes whatacts of Assembly, 28th of February, 1835; 11th of June, 1840; 15th of May, 1841,

TOWNSHIPS, WARDS, AND BOROUGHS.	Number of taxables.	Value of all real estate.	Value of real estate exempt.	Aggregate value real estate taxable.	Value of all household furniture, including gold and silver plate, (exceeding $300.)
1. Ashley borough,	1,015		$11,500	$199,135	
2. Bear Creek township,	173		200	73,560	
3. Black Creek township,	484		3,950	204,630	
4. Buck township,	56		2,000	16,171	
5. Butler township,	666		8,900	179,553	
6. Conyngham township,	247		1,600	143,548	
7. Dallas borough,	110		328	38,196	
8. Do. township,	279		350	94,702	
9. Denison township,	366		1,500	59,336	
10. Dorrance township,	243		5,500	67,877	
11. Exeter borough,	271			146,024	
12. Do. township,	253		1,625	84,281	
13. Edwardsville borough,	643		1,530	135,360	
14. Fairmount township,	397		3,500	134,359	
15. Foster township,	1,948		14,000	330,261	
16. Franklin township,	186		325	84,869	
17. Freeland borough,	396		900	60,187	
18. Hazleton borough,	2,889		21,540	681,500	$2,375
19. Hazle township,	2,477		11,700	814,165	
20. Hanover township,	606		4,225	734,901	
21. Hollenback township,	205		730	80,759	
22. Hughestown borough,	338		2,350	97,215	
23. Huntington township,	536		2,300	204,188	
24. Hunlock township,	260		1,000	46,567	
25. Jackson township,	197		1,000	83,748	
26. Jeddo borough,	90		150	13,468	375
27. Jenkins township,	562		3,250	207,602	
28. Kingston township,	1,581		14,900	811,041	475
29. Do. borough,	447		7,600	179,370	
30. Lake township,	308		3,136	94,484	
31. Laurel Run borough,	58		1,200	83,232	
32. Lehman township,	344		7,500	111,806	
33. Luzerne borough,	482		2,000	84,615	
34. Miners' Mills borough,	464		1,500	93,073	
35. Marcy township,	432		2,020	170,601	
36. Nanticoke borough,	2,259		31,400	444,424	
37. Nescopeck township,	412		5,200	151,161	200
38. Newport township,	925		12,800	500,031	
39. New Columbus borough,	86		3,200	20,725	
40. Parsons borough,	527		6,350	85,166	
41. Pittston township,	868		1,800	237,332	
42. Do. borough,	2,990		31,175	541,995	
43. Plains township,	1,247		50,600	546,527	
44. Pleasant Valley borough,	608		4,110	107,117	
45. Plymouth township,	1,606		4,150	556,072	
46. Do. borough,	2,037		35,800	484,983	
47. Ross township,	358		691	98,359	
48. Salem township,	417		1,980	169,679	
49. Shickshinny borough,	458		5,500	73,591	
50. Slocum township,	122		500	28,301	
51. Sugar Loaf township,	551		2,400	289,837	
52. Sugar Notch borough,	571		1,250	164,443	
53. Union township,	270		525	68,406	
54. We t Pittston borough,	1,231		83,500	298,032	2,200
55. Wilkes-Barre township, N. D.,	582		3,200	161,045	
56. Do. do. S. D.,	180		550	104,692	
57. Wright township,	358		5,400	78,547	
58. White Haven borough,	514		35,100	114,263	
59. Wilkes-Barre city, First ward,	554		135,007	135,902	500
60. Do. Second ward,	896		2,180	217,974	
61. Do. Third ward,	772			175,942	

COUNTY.

townships in the county of Luzerne, and the gross amount of taxes levied and as-
amount at which all the real and personal property, and all matter and things made
ever, were valued and assessed, made and entered pursuant to the provisions in the
&c., to wit:

Aggregate amount of money at interest, (including bonds, stock, &c.)	Amount of State tax assessed on omnibuses, hacks, &c., at 3 mills on the dollar.	Number and value of horses, mares, geldings, and mules over the age of four years.		Number and value of cows and neat cattle over four years.		Aggregate amount of money at interest taxable at the rate of 4 mills on the dollar.	Amount of State tax assessed at the rate of 4 mills on the dollar.	No. of district.
		No.	Value.	No.	Value.			
. . . . .	. . . . .	124	$3,335	74	$740	. . . . .	. . . . .	1
. . . . .	. . . . .	83	1,870	74	760	. . . . .	. . . . .	2
. . . . .	. . . . .	234	6,010	142	1,450	. . . . .	. . . . .	3
. . . . .	. . . . .	16	490	17	170	. . . . .	. . . . .	4
$2,220	. . . . .	433	11,060	283	2,850	$2,220	$8 88	5
. . . . .	. . . . .	133	2,985	101	1,020	. . . . .	. . . . .	6
. . . . .	. . . . .	67	1,690	69	690	. . . . .	. . . . .	7
. . . . .	. . . . .	217	4,037	236	2,295	. . . . .	. . . . .	8
. . . . .	. . . . .	43	870	60	600	. . . . .	. . . . .	9
. . . . .	. . . . .	135	3,050	147	1,475	. . . . .	. . . . .	10
. . . . .	. . . . .	133	3,855	37	377	. . . . .	. . . . .	11
. . . . .	. . . . .	159	3,885	170	1,820	. . . . .	. . . . .	12
327	$0 08	137	4,340	4	40	. . . . .	. . . . .	13
. . . . .	. . . . .	278	6,590	344	3,460	327	1 31	14
. . . . .	. . . . .	312	9,300	154	1,540	. . . . .	. . . . .	15
6,600	. . . . .	182	4,290	200	2,020	6,600	26 40	16
. . . . .	. . . . .	80	2,355	27	320	. . . . .	. . . . .	17
2,000	1 02	496	13,670	95	970	2,000	8 00	18
. . . . .	. . . . .	821	24,830	182	1,880	. . . . .	. . . . .	19
. . . . .	. . . . .	145	4,420	239	2,390	. . . . .	. . . . .	20
990	. . . . .	160	3,405	157	1,570	990	3 96	21
. . . . .	. . . . .	130	5,005	54	540	. . . . .	. . . . .	22
1,000	. . . . .	395	10,425	461	4,830	1,000	4 00	23
. . . . .	. . . . .	164	4,415	220	2,200	. . . . .	. . . . .	24
500	. . . . .	166	4,606	215	2,170	500	2 00	25
. . . . .	. . . . .	47	1,510	24	440	. . . . .	. . . . .	26
. . . . .	. . . . .	180	5,300	64	640	. . . . .	. . . . .	27
12,000	30	508	14,350	501	4,120	12,000	48 00	28
. . . . .	. . . . .	107	2,970	31	320	. . . . .	. . . . .	29
. . . . .	. . . . .	184	4,205	254	2,880	. . . . .	. . . . .	30
. . . . .	. . . . .	23	1,175	14	150	. . . . .	. . . . .	31
. . . . .	. . . . .	246	6,440	340	3,400	. . . . .	. . . . .	32
. . . . .	1 05	111	3,345	25	250	. . . . .	. . . . .	33
. . . . .	23	94	2,890	15	150	. . . . .	. . . . .	34
. . . . .	. . . . .	216	6,145	116	1,160	. . . . .	. . . . .	35
5,000	96	345	10,680	113	1,130	5,000	20 00	36
. . . . .	. . . . .	237	4,610	181	1,810	. . . . .	. . . . .	37
. . . . .	. . . . .	117	4,350	92	920	. . . . .	. . . . .	38
700	. . . . .	50	915	66	700	700	2 80	39
. . . . .	. . . . .	97	2,885	36	360	. . . . .	. . . . .	40
. . . . .	. . . . .	133	3,690	102	1,020	. . . . .	. . . . .	41
. . . . .	2 02	342	10,165	48	505	. . . . .	. . . . .	42
. . . . .	. . . . .	368	11,030	133	1,330	. . . . .	. . . . .	43
. . . . .	. . . . .	44	1,110	53	530	. . . . .	. . . . .	44
. . . . .	. . . . .	465	13,950	192	1,930	. . . . .	. . . . .	45
. . . . .	4 81	371	11,230	55	580	. . . . .	. . . . .	46
. . . . .	. . . . .	224	5,626	398	4,215	. . . . .	. . . . .	47
. . . . .	. . . . .	281	7,840	290	2,900	. . . . .	. . . . .	48
. . . . .	12	61	1,335	35	350	. . . . .	. . . . .	49
. . . . .	. . . . .	68	1,425	90	890	. . . . .	. . . . .	50
. . . . .	. . . . .	328	9,625	240	2,420	. . . . .	. . . . .	51
. . . . .	. . . . .	110	3,355	41	410	. . . . .	. . . . .	52
1,500	. . . . .	191	3,715	229	2,290	1,500	6 00	53
. . . . .	90	159	5,145	23	245	. . . . .	. . . . .	54
. . . . .	15	78	2,940	56	560	. . . . .	. . . . .	55
. . . . .	. . . . .	33	950	2	20	. . . . .	. . . . .	56
. . . . .	. . . . .	71	1,690	76	860	. . . . .	. . . . .	57
. . . . .	15	37	1,110	46	460	. . . . .	. . . . .	58
. . . . .	. . . . .	54	1,960	47	470	. . . . .	. . . . .	59
. . . . .	. . . . .	100	2,970	44	440	. . . . .	. . . . .	60
. . . . .	. . . . .	66	2,230	36	390	. . . . .	. . . . .	61

LUZERNE—

TOWNSHIPS, WARDS, AND BOROUGHS.	Number of taxables.	Value of all real estate.	Value of real estate exempt.	Aggregate value real estate taxable.	Value of all household furniture, including gold and silver plate, (exceeding $300.)
62. Wilkes-Barre city, Fourth ward,	448	. . . . .	$111,625	$289,227	$6,750
63. Do. Fifth ward,	781	. . . . .	15,900	276,506	1,250
64. Do. Sixth ward,	671	. . . . .	8,468	120,384	. . . . .
65. Do. Seventh ward,	420	. . . . .	31,987	474,315	15,700
66. Do. Eighth ward,	705	. . . . .	48,695	347,320	1,000
67. Do. Ninth ward,	276	. . . . .	1,225	71,110	1,000
68. Do. Tenth ward,	451	. . . . .	14,127	259,151	6,700
69. Do. Eleventh ward,	639	. . . . .	24,888	187,441	700
70. Do. Twelfth ward,	473	. . . . .	12,670	160,238	500
71. Do. Thirteenth ward,	747	. . . . .	6,125	188,484	800
72. Do. Fourteenth ward,	1,144	. . . . .	2,600	187,105	. . . . .
73. Do. Fifteenth ward,	401	. . . . .	12,325	164,301	1,250
74. Yatesville borough,	122	. . . . .	1,500	25,949	. . . . .
	48,686	. . . . .	$902,312	$15,250,461	$41,775

TOWNSHIPS, WARDS, AND BOROUGHS.	Aggregate value of all property taxable for State purposes at the rate of 3 mills on the dollar.	Amount of State tax assessed at the rate of 3 mills on the dollar.	Aggregate number and value of all pleasure carriages and buggies, and tax at the rate of 1 per cent.		
			No.	Value.	Tax.
1. Ashley borough,	. . . . .	. . . . .	12	$300	$3 00
2. Bear Creek township,	. . . . .	. . . . .	3	150	1 50
3. Black Creek township,	. . . . .	. . . . .	14	305	3 05
4. Buck towuship,	. . . . .	. . . . .	. . .	. . . . .	. . . . .
5. Butler township,	. . . . .	. . . . .	49	785	7 85
6. Conyngham township,	. . . . .	. . . . .	44	668	6 68
7. Dallas borough,	. . . . .	. . . . .	15	155	1 55
8. Do. township,	. . . . .	. . . . .	. . .	. . . . .	. . . . .
9. Denison township,	. . . . .	. . . . .	. . .	. . . . .	. . . . .
10. Dorrance township,	. . . . .	. . . . .	8	150	1 50
11. Exeter borough,	. . . . .	. . . . .	1	5	05
12. Do. township,	. . . . .	. . . . .	11	260	2 60
13. Edwardsville borough,	$25	$0 08	. . .	. . . . .	. . . . .
14. Fairmount township,	. . . . .	. . . . .	22	475	4 75
15. Foster township,	. . . . .	. . . . .	. . .	. . . . .	. . . . .
16. Franklin township,	. . . . .	. . . . .	. . .	. . . . .	. . . . .
17. Freeland borough,	. . . . .	. . . . .	19	690	6 90
18. Hazleton borough,	2,715	8 14	98	2,575	25 75
19. Hazle township,	. . . . .	. . . . .	74	840	8 40
20. Hanover township,	. . . . .	. . . . .	. . .	. . . . .	. . . . .
21. Hollenback township,	. . . . .	. . . . .	44	707	7 07
22. Hughestown borough,	. . . . .	. . . . .	. . .	. . . . .	. . . . .
23. Huntington township,	. . . . .	. . . . .	52	1,300	13 00
24. Hunlock township,	. . . . .	. . . . .	. . .	. . . . .	. . . . .
25. Jacksou township,	. . . . .	. . . . .	. . .	. . . . .	. . . . .
26. Jeddo borough,	375	1 13	8	225	2 25
27. Jenkins township,	. . . . .	. . . . .	7	155	1 55
28. Kingston township,	575	1 73	17	985	9 85
29. Do. borough,	. . . . .	. . . . .	22	590	5 90
30. Lake township,	. . . . .	. . . . .	. . .	. . . . .	. . . . .
31. Laurel Run borough,	. . . . .	. . . . .	7	270	2 70

Continued.

Aggregate amount of money at interest (including bonds, stock, &c.)	Amount of State tax assessed on omnibuses, hacks, &c., at 3 mills on the dollar.	Number and value of horses, mares, geldings, and mules over the age of four years.		Number and value of cows and neat cattle over four years.		Aggregate amount of money at interest taxable at the rate of 4 mills on the dollar.	Amount of State tax assessed at the rate of 4 mills on the dollar.	No. of district.
		No.	Value.	No.	Value.			
. . . . .	$2 37	129	$4,320	14	$140	. . . . .	. . . . .	62
. . . . .	3 14	87	2,790	6	60	. . . . .	. . . . .	63
. . . . .	. . . . .	95	3,180	29	290	. . . . .	. . . . .	64
. . . . .	09	94	3,735	22	220	. . . . .	. . . . .	65
. . . . .	5 08	172	5,805	4	40	. . . . .	. . . . .	66
. . . . .	. . . . .	16	530	13	130	. . . . .	. . . . .	67
. . . . .	09	106	3,760	18	190	. . . . .	. . . . .	68
. . . . .	. . . . .	88	2,965	21	210	. . . . .	. . . . .	69
. . . . .	. . . . .	66	2,030	26	265	. . . . .	. . . . .	70
. . . . .	. . . . .	33	980	43	430	. . . . .	. . . . .	71
. . . . .	. . . . .	60	1,750	75	750	. . . . .	. . . . .	72
. . . . .	. . . . .	68	1,950	29	290	. . . . .	. . . . .	73
. . . . .	. . . . .	16	315	14	140	. . . . .	. . . . .	74
$32,837	$22 56	12,419	$349,759	8,184	$82,577	$32,837	$131 35	

Valuation of salaries, emoluments of office, posts of profit, trades, occupations, and professions.	Aggregate value of all property taxable for county purposes, at the rate of 8 mills on the dollar.	Gold lever watches.	Silver lever watches.	Common watches.	Aggregate amount of tax on all watches.	Aggregate amount of State tax assessed.	Aggregate amount of county tax assessed at the rate of 8 mills on the dollar.	Debt of county.	No. of district.
$55,991	$259,501	4	. . .	. . .	$4 00	$7 60	$2,076 00	. . . . .	1
7,225	83,565	. . .	. . .	. . .	. . . . .	1 50	668 52	. . . . .	2
19,740	232,135	. . .	. . .	. . .	. . . . .	3 05	1,857 08	. . . . .	3
1,500	18,331	. . .	. . .	. . .	. . . . .	. . . . .	146 65	. . . . .	4
27,375	222,423	11	. . .	. . .	11 00	27 73	1,779 38	. . . . .	5
9,300	157,521	6	. . .	. . .	6 00	12 68	1,260 17	. . . . .	6
4,250	44,981	8	. . .	. . .	8 00	9 55	359 85	. . . . .	7
4,630	105,664	. . .	. . .	. . .	. . . . .	. . . . .	845 31	. . . . .	8
10,880	71,686	. . .	. . .	. . .	. . . . .	. . . . .	573 49	. . . . .	9
4,105	76,657	. . .	. . .	. . .	. . . . .	1 50	613 26	. . . . .	10
8,685	158,946	. . .	. . .	. . .	. . . . .	05	1,271 57	. . . . .	11
3,370	93,616	. . .	. . .	. . .	. . . . .	2 60	748 93	. . . . .	12
33,280	173,045	. . .	. . .	. . .	. . . . .	08	1,384 36	. . . . .	13
4,845	149,729	. . .	. . .	. . .	. . . . .	6 06	1,197 83	. . . . .	14
101,750	442,851	. . .	. . .	. . .	. . . . .	. . . . .	3,542 81	. . . . .	15
3,125	94,304	. . .	. . .	. . .	. . . . .	26 40	754 43	. . . . .	16
24,795	88,347	. . .	. . .	. . .	. . . . .	6 90	706 78	. . . . .	17
157,800	859,230	30	. . .	. . .	30 00	71 89	6,873 84	. . . . .	18
146,820	988,535	14	. . .	. . .	14 00	22 40	7,908 28	. . . . .	19
23,620	765,331	. . .	. . .	. . .	. . . . .	. . . . .	6,122 65	. . . . .	20
4,225	91,356	. . .	. . .	. . .	. . . . .	11 03	730 85	. . . . .	21
14,040	116,800	. . .	. . .	. . .	. . . . .	. . . . .	934 40	. . . . .	22
9,665	231,408	. . .	. . .	. . .	. . . . .	17 00	1,851 26	. . . . .	23
4,580	57,762	. . .	. . .	. . .	. . . . .	. . . . .	462 10	. . . . .	24
3,230	93,754	. . .	. . .	. . .	. . . . .	2 00	750 03	. . . . .	25
6,785	22,803	8	. . .	3	9 50	12 88	182 42	. . . . .	26
26,525	240,222	. . .	. . .	. . .	. . . . .	1 55	1,921 78	. . . . .	27
54,722	887,793	9	. . .	. . .	9 00	68 58	7,102 34	. . . . .	28
22,835	206,085	15	. . .	. . .	15 00	20 90	1,648 68	. . . . .	29
5,310	106,879	. . .	. . .	. . .	. . . . .	. . . . .	855 03	. . . . .	30
7,620	92,447	. . .	. . .	. . .	. . . . .	2 70	739 58	. . . . .	31

LUZERNE—

TOWNSHIPS, WARDS, AND BOROUGHS.	Aggregate value of all property taxable for State purposes at the rate of 3 mills on the dollar.	Amount of State tax assessed at the rate of 3 mills on the dollar.	Aggregate number and value of all pleasure carriages and buggies, and tax at the rate of 1 per cent.		
			No.	Value.	Tax.
32. Lehman township,					
33. Luzerne borough,	$350	$1 05			
34. Miners' Mills borough,	75	22	1	$25	$0 25
35. Marcy township,					
36. Nanticoke borough,	320	96			
37. Nescopeck township,	200	60	53	520	5 20
38. Newport township,					
39. New Columbus borough,			7	170	1 70
40. Parsons borough,			4	100	1 00
41. Pittston township,					
42. Do. borough,	675	2 02	21	688	6 88
43. Plains township,			1	25	25
44. Pleasant Valley borough,					
45. Plymouth township,			7	70	70
46. Do. borough,	1,605	4 81	2	50	50
47. Ross township,					
48. Salem township,			24	405	4 05
49. Shickshinny borough,	40	12	5	95	95
50. Slocum township,			6	155	1 55
51. Sugar Loaf township,					
52. Sugar Notch borough,			5	110	1 10
53. Union township,			3	75	75
54. West Pittston borough,	2,500	7 50	13	355	3 55
55. Wilkes-Barre township, N. D.,	50	15			
56. Do. do. S. D.,					
57. Wright township,					
58. White Haven borough,	50	15	7	275	2 75
59. Wilkes-Barre city, First ward,	500	1 50	1	75	75
60. Do. Second ward,					
61. Do. Third ward,					
62. Do. Fourth ward,	7,540	22 62	8	575	5 75
63. Do. Fifth ward,	2,295	6 88	1	25	25
64. Do. Sixth ward,					
65. Do. Seventh ward,	15,730	47 19	25	1,350	13 50
66. Do. Eighth ward,	2,696	8 09	2	125	1 25
67. Do. Ninth ward,	1,000	3 00	1	75	75
68. Do. Tenth ward,	6,730	20 19	9	625	6 25
69. Do. Eleventh ward,	700	2 10	1	50	50
70. Do. Twelfth ward,	500	1 50			
71. Do. Thirteenth ward,	800	2 40			
72. Do. Fourteenth ward,					
73. Do. Fifteenth ward,	1,250	3 75	1	75	75
74. Yatesville borough,					
	$49,296	$147 88	735	$17,683	$176 83

Sworn and subscribed before me, this 2d day of July, A. D. 1885.

JOHN T. L. SAHM,
Deputy Prothonotary.

Continued.

Valuation of salaries, emoluments of office, posts of profit, trades, occupations, and professions.	Aggregate value of all property taxable for county purposes at the rate of 8 mills on the dollar.	Gold lever watches.	Silver lever watches.	Common watches.	Aggregate amount of tax on all watches.	Aggregate amount of State tax assessed.	Aggregate amount of county tax assessed at the rate of 8 mills on the dollar.	Debt of county.	No. of district.
$6,325	$127,971	. . .	. . .	. . .	. . . . .	. . . . .	$1,023 77	. . . . .	32
28,360	116,920	. . .	. . .	. . .	. . . . .	. . . . .	935 36	. . . . .	33
25,240	121,453	. . .	. . .	. . .	. . . . .	$0 48	971 62	. . . . .	34
17,630	195,536	. . .	. . .	. . .	. . . . .	. . . . .	1,564 29	. . . . .	35
118,295	574,949	. . .	. . .	. . .	. . . . .	20 96	4,599 59	. . . . .	36
18,045	171,346	. . .	. . .	. . .	. . . . .	5 80	1,370 77	. . . . .	37
47,160	552,461	. . .	. . .	. . .	. . . . .	. . . . .	4,419 69	. . . . .	38
2,065	25,075	. . .	. . .	. . .	. . . . .	4 50	200 60	. . . . .	39
25,945	114,456	. . .	. . .	. . .	. . . . .	1 00	915 65	. . . . .	40
37,580	279,622	. . .	. . .	. . .	. . . . .	. . . . .	2,236 98	. . . . .	41
143,419	697,447	. . .	. . .	. . .	. . . . .	8 90	5,579 58	. . . . .	42
58,735	617,647	. . .	. . .	. . .	. . . . .	25	4,941 18	. . . . .	43
27,140	135,897	. . .	. . .	. . .	. . . . .	. . . . .	1,087 18	. . . . .	44
73,585	645,607	. . .	. . .	. . .	. . . . .	70	5,164 86	. . . . .	45
110,043	608,491	. . .	. . .	. . .	. . . . .	5 31	4,867 93	. . . . .	46
4,735	112,935	. . .	. . .	. . .	. . . . .	. . . . .	903 48	. . . . .	47
10,930	191,754	6	1	. . .	$6 75	10 80	1,534 03	. . . . .	48
19,695	95,106	1	. . .	. . .	1 00	2 07	760 85	. . . . .	49
2,205	32,976	. . .	. . .	. . .	. . . . .	1 55	263 81	. . . . .	50
20,305	322,187	7	. . .	. . .	7 00	7 00	2,577 50	. . . . .	51
31,480	199,798	3	. . .	2	4 00	5 10	1,598 38	. . . . .	52
4,070	78,556	. . .	. . .	. . .	. . . . .	6 75	628 45	. . . . .	53
53,320	359,597	13	8	3	20 50	31 55	2,876 78	. . . . .	54
26,835	191,430	. . .	. . .	. . .	. . . . .	15	1,531 44	. . . . .	55
5,295	110,957	. . .	. . .	. . .	. . . . .	. . . . .	887 66	. . . . .	56
13,270	94,367	10	8	. . .	16 00	16 00	754 94	. . . . .	57
25,695	141,853	37	1	4	39 75	42 65	1,134 82	. . . . .	58
23,075	161,982	1	. . .	. . .	1 00	3 25	1,295 86	. . . . .	59
32,040	253,424	. . .	. . .	. . .	. . . . .	. . . . .	2,027 39	. . . . .	60
32,600	211,162	2	1	. . .	2 75	2 75	1,689 30	. . . . .	61
33,395	335,197	103	1	. . .	103 75	132 12	2,681 58	. . . . .	62
38,205	319,881	15	. . .	. . .	15 00	23 13	2,559 05	. . . . .	63
33,005	156,859	1	. . .	. . .	1 00	1 00	1,254 87	. . . . .	64
32,325	527,675	105	. . .	. . .	105 00	165 69	4,221 40	. . . . .	65
43,715	399,701	58	. . .	. . .	58 00	67 34	3,197 61	. . . . .	66
13,595	86,440	11	3	1	13 75	17 50	691 52	. . . . .	67
27,270	297,726	75	. . .	. . .	75 00	101 44	2,381 81	. . . . .	68
35,080	226,446	22	. . .	. . .	22 00	24 60	1,811 57	. . . . .	69
22,855	185,888	. . .	. . .	1	50	2 00	1,487 10	. . . . .	70
29,960	220,654	8	. . .	1	8 50	10 90	1,765 23	. . . . .	71
44,280	233,885	3	. . .	3	4 50	4 50	1,871 08	. . . . .	72
15,535	183,401	7	. . .	1	7 50	12 00	1,467 21	. . . . .	73
5,685	32,089	. . .	. . .	. . .	. . . . .	. . . . .	256 71	. . . . .	74
$2,227,645	$17,982,511	580	15	16	$619 75	$1,075 77	$143,860 14	$64,900 00	

ATTEST:
R. P. ROBINSON,
Clerk.

THOS. W. HAINES,
CYRUS STRAW,
THOMAS ENGLISH,
County Commissioners.

LYCOMING

Tabular Statement for the year A. D. 1885, showing the wards, boroughs, and the wards, boroughs, and townships, for State and county purposes; also, the amount by the laws of this Commonwealth for all State and county purposes whatever, Assembly, 28th of February, 1835; 11th of June, 1840; 15th of May, 1841, &c.,

TOWNSHIPS, WARDS, AND BOROUGHS.	Number of taxables.	Value of all real estate.	Value of real estate exempt.	Aggregate value real estate taxable.	Value of all household furniture, including gold and silver plate, (exceeding $300.)
1. Anthony,	145	$104,866	$3,850	$101,016	
2. Armstrong,	644	404,225	16,800	387,425	
3. Bastress,	85	33,361	11,000	22,361	
4. Brady,	133	86,706	5,000	81,706	
5. Brown,	111	27,755	1,600	26,155	
6. Cascade,	140	56,738	1,250	55,488	
7. Clinton,	442	440,917	11,000	429,917	
8. Cogan House,	285	135,184	3,330	131,854	
9. Cummings,	122	48,269	3,000	45,269	
10. Du Boistown borough,	174	98,440	9,700	88,740	
11. Eldred,	179	172,633	2,700	169,933	
12. Fairfield,	144	254,830	4,700	250,130	$450
13. Franklin,	283	111,378	2,800	108,578	
14. Gamble,	206	82,232	2,800	79,432	
15. Hepburn,	219	164,288	4,400	159,888	
16. Hughesville borough,	347	268,510	18,000	250,510	
17. Jackson,	181	114,186	3,450	110,736	
18. Jersey Shore borough,	379	413,695	20,500	393,195	
19. Jordan,	250	66,146	6,000	60,146	
20. Lewis,	303	201,569	3,900	197,669	
21. Limestone,	386	470,549	9,225	461,324	
22. Loyalsock,	646	610,695	4,800	605,895	
23. Lycoming,	188	145,571	3,900	141,671	
24. McHenry,	116	22,690	1,200	21,490	
25. McIntyre,	219	145,280	5,000	140,280	
26. McNett,	135	54,687	2,250	52,437	100
27. Mifflin,	205	91,607	3,875	87,732	
28. Mill Creek,	105	75,269	1,200	74,069	
29. Montoursville borough,	402	463,022	33,200	429,822	3,100
30. Moreland,	201	159,324	3,650	155,674	
31. Muncy borough,	418	454,550	47,000	407,550	2,400
32. Muncy Creek,	592	612,110	8,600	603,510	
33. Muncy,	191	384,389	3,400	380,989	
34. Nippenose,	198	182,624	2,500	180,124	250
35. Old Lycoming,	167	141,933	2,200	139,733	
36. Penn,	246	131,299	2,300	128,999	
37. Piatt,	146	147,477	2,350	145,127	
38 Picture Rocks borough,	111	74,680	5,800	68,880	
39. Pine,	239	104,740	2,500	102,240	
40. Plunket's Creek,	226	103,513	3,350	100,163	
41. Porter,	269	257,549	8,000	249,549	1,000
42. Salladasburg borough,	96	36,457	3,500	32,957	
43. Shrewsbury,	161	78,190	1,750	76,440	
44. Susquehanna,	92	129,501	800	128,701	
45. Upper Fairfield,	217	168,968	14,500	154,468	
46. Washington,	324	390,562	6,000	384,562	
47. Watson,	99	67,166	5,400	61,766	
48. Wolf,	235	302,166	3,300	298,866	
49. Woodward,	231	213,457	8,000	205,457	
50. Williamsport, First ward,	997	531,715	9,700	522,015	1,775
51. Do. Second ward,	498	779,150	129,000	650,150	11,800
52. Do. Third ward,	935	1,633,250	190,000	1,443,250	7,700
53. Do. Fourth ward,	882	1,004,100	109,000	895,100	14,150
54. Do. Fifth ward,	983	1,175,130	47,200	1,127,930	8,700
55. Do. Sixth ward,	605	644,675	7,000	637,675	3,800
56. Do. Seventh ward,	602	467,897	33,500	434,397	1,900
57. Do. Eighth ward,	682	580,750	123,300	457,450	2,400
	17,857	$16,332,620	$994,030	$15,338,590	$59,525

COUNTY.

townships in the county of Lycoming, and the gross amount of taxes levied and assessed in at which all the real and personal property, and all matter and things made taxable were valued and assessed, made and entered pursuant to the provisions in the acts of to wit :

Aggregate amount of money at interest, (including bonds, stock, &c.)	Amount of State tax assessed on omnibuses, hacks, &c., at - mills on the dollar.	Number and value of horses, mares, geldings, and mules over the age of four years.		Number and value of cows and neat cattle over four years.		Aggregate amount of money at interest taxable at the rate of 4 mills on the dollar.	Amount of State tax assessed at the rate of 4 mills on the dollar.	No. of district.
		No.	Value.	No.	Value.			
. . . . .	. . . . .	157	$6,815	192	$3,316	. . . . .	. . . . .	1
. . . . .	. . . . .	169	7,190	154	3,060	$1,000	$4 00	2
. . . . .	. . . . .	45	1,680	60	942	. . . . .	. . . . .	3
. . . . .	. . . . .	77	4,145	107	2,063	. . . . .	. . . . .	4
. . . . .	. . . . .	72	3,785	88	1,305	. . . . .	. . . . .	5
. . . . .	. . . . .	137	4,625	135	1,965	. . . . .	. . . . .	6
. . . . .	. . . . .	204	8,712	226	4,355	. . . . .	. . . . .	7
. . . . .	. . . . .	239	9,365	223	3,345	. . . . .	. . . . .	8
. . . . .	. . . . .	70	4,795	80	1,635	. . . . .	. . . . .	9
. . . . .	. . . . .	19	805	31	645	. . . . .	. . . . .	10
. . . . .	. . . . .	127	5,845	184	3,308	. . . . .	. . . . .	11
. . . . .	. . . . .	161	6,625	187	3,188	1,700	6 80	12
. . . . .	. . . . .	228	4,884	270	3,315	. . . . .	. . . . .	13
. . . . .	. . . . .	205	6,323	201	3,106	. . . . .	. . . . .	14
. . . . .	. . . . .	215	7,196	256	4,280	1,000	4 00	15
. . . . .	. . . . .	100	4,405	61	918	. . . . .	. . . . .	16
. . . . .	. . . . .	165	5,481	266	3,903	. . . . .	. . . . .	17
. . . . .	. . . . .	120	7,390	63	1,240	6,300	25 20	18
. . . . .	. . . . .	153	3,840	160	1,917	. . . . .	. . . . .	19
. . . . .	. . . . .	171	6,797	157	3,130	. . . . .	. . . . .	20
. . . . .	. . . . .	303	17,005	293	5,855	3,125	12 50	21
. . . . .	. . . . .	239	14,935	462	9,975	. . . . .	. . . . .	22
. . . . .	. . . . .	156	6,230	83	3,199	. . . . .	. . . . .	23
. . . . .	. . . . .	62	3,845	91	1,265	. . . . .	. . . . .	24
. . . . .	. . . . .	59	4,400	63	1,575	. . . . .	. . . . .	25
. . . . .	. . . . .	86	2,565	129	2,358	. . . . .	. . . . .	26
. . . . .	. . . . .	169	6,360	180	2,735	. . . . .	. . . . .	27
. . . . .	. . . . .	98	4,785	127	2,276	. . . . .	. . . . .	28
. . . . .	. . . . .	129	6,770	84	1,686	. . . . .	. . . . .	29
. . . . .	. . . . .	211	5,297	208	3,232	. . . . .	. . . . .	30
. . . . .	. . . . .	90	4,630	39	740	. . . . .	. . . . .	31
. . . . .	. . . . .	274	9,181	292	4,818	6,000	24 00	32
. . . . .	. . . . .	219	8,260	205	3,918	700	2 80	33
. . . . .	. . . . .	89	4,450	87	1,740	. . . . .	. . . . .	34
. . . . .	. . . . .	134	5,495	197	4,794	. . . . .	. . . . .	35
. . . . .	. . . . .	202	6,585	261	5,017	. . . . .	. . . . .	36
. . . . .	. . . . .	117	4,385	105	1,595	. . . . .	. . . . .	37
. . . . .	. . . . .	30	1,495	44	729	100	40	38
. . . . .	. . . . .	248	6,845	154	2,440	. . . . .	. . . . .	39
. . . . .	. . . . .	127	5,980	107	2,055	. . . . .	. . . . .	40
. . . . .	. . . . .	108	5,770	111	2,220	2,144	8 57	41
. . . . .	. . . . .	42	1,915	28	541	. . . . .	. . . . .	42
. . . . .	. . . . .	134	6,413	101	1,815	. . . . .	. . . . .	43
. . . . .	. . . . .	76	4,315	83	2,055	600	2 40	44
. . . . .	. . . . .	186	9,165	223	3,836	. . . . .	. . . . .	45
. . . . .	. . . . .	324	16,910	341	6,820	1,300	5 20	46
. . . . .	. . . . .	69	3,329	81	1,572	. . . . .	. . . . .	47
. . . . .	. . . . .	214	10,825	211	4,220	. . . . .	. . . . .	48
. . . . .	. . . . .	179	8,071	159	3,323	2,451	9 80	49
. . . . .	. . . . .	95	6,010	43	985	5,084	20 34	50
. . . . .	. . . . .	69	6,350	4	80	5,000	20 00	51
. . . . .	. . . . .	116	1,070	8	190	2,320	9 28	52
. . . . .	. . . . .	123	6,610	28	580	300	1 20	53
. . . . .	. . . . .	105	7,690	19	510	. . . . .	. . . . .	54
. . . . .	. . . . .	76	5,696	32	800	. . . . .	. . . . .	55
. . . . .	. . . . .	121	7,630	80	1,635	. . . . .	. . . . .	56
. . . . .	. . . . .	63	4,150	20	555	12,000	48 00	57
. . . . .	. . . . .	7,976	$352,150	7,809	$144,575	$51,124	$204 49	

LYCOMING—

TOWNSHIPS, WARDS, AND BOROUGHS.	Aggregate value of all property taxable for State purposes at the rate of - mills on the dollar.	Amount of State tax assessed at the rate of 3 mills on the dollar.	Aggregate number and value of all pleasure carriages and buggies, and tax at the rate of 1 per cent.		
			No.	Value.	Tax.
1. Anthony,			23	$790	$7 90
2. Armstrong,			5	230	2 30
3. Bastress,			1	30	30
4. Brady,			10	205	2 05
5. Brown,			5	1 20	1 20
6. Cascade,					
7. Clinton,			37	1,645	16 45
8. Cogan House,					
9. Cummings,			10	330	3 30
10. Du Boistown borough,			8	285	2 85
11. Eldred,			15	375	3 75
12. Fairfield,		$1 35	39	975	9 75
13. Franklin,			26	657	6 57
14. Gamble,			32	580	5 80
15. Hepburn,			54	1,020	10 20
16. Hughesville borough,			55	1,680	16 80
17. Jackson,			14	260	2 60
18. Jersey Shore borough,			62	3,005	30 05
19. Jordan,			23	331	3 31
20. Lewis,			40	1,065	10 65
21. Limestone,			51	1,604	16 04
22. Loyalsock,			65	1,537	15 37
23. Lycoming,			22	600	6 00
24. McHenry,					
25. McIntyre,			8	275	2 75
26. McNett,		30	2	150	1 50
27. Mifflin,			15	375	3 75
28. Mill Creek,			22	570	5 70
29. Montoursville borough,		9 30	46	1,470	14 70
30. Moreland,			34	640	6 40
31. Muncy borough,		7 20	58	2,900	29 00
32. Muncy Creek,			76	1,845	18 45
33. Muncy,			76	2,685	26 85
34. Nippenose,		75	9	270	2 70
35. Old Lycoming,			20	690	6 90
36. Penn,			54	882	8 82
37. Piatt,			37	605	6 05
38. Picture Rocks borough,			15	530	5 30
39. Pine,			10	240	2 40
40. Plunket's Creek,					
41. Porter,		3 00	31	1,025	10 25
42. Salladasburg borough,			13	295	2 95
43. Shrewsbury,			15	564	5 64
44. Susquehanna,			15	535	5 35
45. Upper Fairfield,			23	653	6 53
46. Washington,			70	3,240	32 40
47. Watson,			12	310	3 10
48. Wolf,			53	1,730	17 30
49. Woodward,			28	800	8 00
50. Williamsport, First ward,		5 33	19	725	7 25
51. Do. Second ward,		35 40	37	2,825	28 25
52. Do. Third ward,		23 10	66	5,595	55 95
53. Do. Fourth ward,		42 45	58	3,430	34 30
54. Do. Fifth ward,		26 10	68	3,965	39 65
55. Do. Sixth ward,		11 40	23	1,950	19 50
56. Do. Seventh ward,		5 70	67	2,710	27 10
57. Do. Eighth ward,		7 20	17	930	9 30
		$178 58	1,394	$62,733	$627 33

Sworn and subscribed before me, this 12th day of June, A. D. 1885.

GEO. N. GILMORE,
Recorder of Deeds.

Continued.

Valuation of salaries, emoluments of office, posts of profit, trades, occupations, and professions.	Aggregate value of all property taxable for county purposes at the rate of 4 mills on the dollar.	Gold lever watches.	Silver lever watches.	Common watches.	Aggregate amount of tax on all watches.	Aggregate amount of State tax assessed.	Aggregate amount of county tax assessed at the rate of 4 mills on the dollar.	Debt of county.	No. of district.
$2,550	$114,487	. . .	. . .	. . .	. . . . .	$7 90	$457 95	. . . . .	1
45,300	443,205	6	. . .	. . .	$6 00	12 30	1,772 82	. . . . .	2
2,360	27,373	. . .	. . .	. . .	. . . . .	30	109 49	. . . . .	3
5,000	93,119	. . .	. . .	. . .	. . . . .	2 05	372 48	. . . . .	4
3,785	35,150	. . .	. . .	. . .	. . . . .	1 20	140 60	. . . . .	5
. . . . .	62,078	. . .	. . .	. . .	. . . . .	. . . . .	248 31	. . . . .	6
24,765	469,394	. . .	. . .	. . .	. . . . .	16 45	1,877 58	. . . . .	7
. . . . .	144,564	. . .	. . .	. . .	. . . . .	. . . . .	578 26	. . . . .	8
5,500	57,529	. . .	. . .	. . .	. . . . .	3 30	230 12	. . . . .	9
13,350	103,825	. . .	. . .	. . .	. . . . .	2 85	415 30	. . . . .	10
4,470	183,931	. . .	. . .	. . .	. . . . .	3 75	735 72	. . . . .	11
3,250	264,568	. . .	. . .	. . .	. . . . .	17 90	1,058 27	. . . . .	12
8,440	125,874	. . .	. . .	. . .	. . . . .	6 57	503 50	. . . . .	13
6,214	95,655	. . .	. . .	. . .	. . . . .	5 80	382 62	. . . . .	14
11,100	183,434	. . .	. . .	. . .	. . . . .	14 20	733 74	. . . . .	15
30,265	287,778	16	. . .	. . .	16 00	32 80	1,151 11	. . . . .	16
4,575	124,955	. . .	. . .	. . .	. . . . .	2 60	499 82	. . . . .	17
52,325	457,155	12	. . .	. . .	12 00	67 25	1,828 62	. . . . .	18
3,195	69,429	1	. . .	. . .	1 00	4 31	277 72	. . . . .	19
21,825	230,486	15	6	47	43 00	53 65	921 94	. . . . .	20
11,925	497,713	10	. . .	. . .	10 00	38 54	1,990 85	. . . . .	21
24,490	656,832	. . .	. . .	. . .	. . . . .	15 37	2,627 33	. . . . .	22
6,465	158,165	1	. . .	. . .	1 00	7 00	632 66	. . . . .	23
5,770	32,370	. . .	. . .	. . .	. . . . .	. . . . .	129 48	. . . . .	24
16,900	163,430	. . .	. . .	. . .	. . . . .	2 75	653 72	. . . . .	25
3,925	61,535	3	. . .	. . .	3 00	4 80	246 14	. . . . .	26
7,200	104,402	. . .	. . .	. . .	. . . . .	3 75	417 61	. . . . .	27
2,575	84,275	. . .	. . .	. . .	. . . . .	5 70	337 10	. . . . .	28
26,445	469,293	14	. . .	. . .	14 00	38 00	1,877 17	. . . . .	29
1,670	166,513	. . .	. . .	. . .	. . . . .	6 40	666 05	. . . . .	30
33,250	451,470	14	. . .	. . .	14 00	50 20	1,805 88	. . . . .	31
24,570	643,924	. . .	. . .	. . .	. . . . .	42 45	2,575 70	. . . . .	32
6,600	402,452	4	. . .	. . .	4 00	33 65	1,609 81	. . . . .	33
11,250	198,084	6	. . .	. . .	6 00	9 45	792 34	. . . . .	34
7,675	158,387	5	. . .	. . .	5 00	11 90	633 55	. . . . .	35
6,335	147,818	. . .	. . .	. . .	. . . . .	8 82	591 27	. . . . .	36
4,570	156,282	. . .	. . .	. . .	. . . . .	6 05	625 13	. . . . .	37
8,712	80,346	2	. . .	7	5 50	11 20	321 38	. . . . .	38
13,885	125,650	3	. . .	. . .	3 00	5 40	502 60	. . . . .	39
13,275	121,473	10	. . .	. . .	10 00	10 00	485 89	. . . . .	40
12,215	271,779	6	4	. . .	9 00	30 82	1,087 12	. . . . .	41
7,365	43,073	4	2	. . .	5 50	8 45	172 29	. . . . .	42
6,445	91,677	3	1	. . .	3 75	9 39	366 71	. . . . .	43
3,820	139,426	3	. . .	. . .	3 00	10 75	557 70	. . . . .	44
6,000	174,122	. . .	. . .	. . .	. . . . .	6 53	696 49	. . . . .	45
11,450	423,012	5	3	. . .	7 25	44 85	1,692 05	. . . . .	46
3,375	70,352	2	. . .	. . .	2 00	5 10	281 41	. . . . .	47
5,700	321,341	4	. . .	. . .	4 00	21 30	1,285 36	. . . . .	48
11,590	229,241	3	. . .	. . .	3 00	20 80	916 96	. . . . .	49
81,275	612,785	22	. . .	. . .	22 00	54 92	2,451 14	. . . . .	50
45,400	716,605	26	. . .	. . .	26 00	109 65	2,866 42	. . . . .	51
85,900	1,543,705	43	. . .	. . .	43 00	131 33	6,174 82	. . . . .	52
100,725	1,020,595	58	7	. . .	63 25	141 20	4,082 38	. . . . .	53
95,440	1,244,235	57	26	4	78 50	144 25	4,976 94	. . . . .	54
64,375	714,296	37	. . .	. . .	37 00	67 90	2,857 18	. . . . .	55
48,195	496,467	25	. . .	. . .	25 00	57 80	1,985 87	. . . . .	56
62,795	528,280	27	1	. . .	27 75	92 25	2,113 12	. . . . .	57
$1,137,821	$17,095,394	447	50	58	$513 50	$1,523 90	$68,381 57	. . . . .	

ATTEST:
W. G. MILLER,
Clerk.

J. S. WILLIAMSON,
FRANK FULMER,
JOS. M. LOWE,
County Commissioners.

McKEAN

Tabular Statement for the year A. D. 1885, showing the wards, boroughs, and the wards, boroughs, and townships, for county and State purposes; also, the amount the laws of this Commonwealth for all State and county purposes whatever, were bly, 28th of February, 1835; 11th of June, 1840; 15th of May, 1841, &c., to wit:

TOWNSHIPS, WARDS, AND BOROUGHS.	Number of taxables.	Value of all real estate.	Value of real estate exempt.	Aggregate value real estate taxable.	Value of all household furniture, including gold and silver plate, (exceeding $300.)
1. Annin township,	283	$120,603	$13,050	$107,553	.....
2. Bradford township,	704	663,660	.....	663,660	.....
3. Bradford city, First ward,	549	413,798	.....	413,798	$5,300
4. Do. Second ward,	488	200,658	41,200	159,458	.....
5. Do. Third ward,	479	126,163	.....	126,163	.....
6. Do. Fourth ward,	405	131,401	.....	131,401	.....
7. Do. Fifth ward,	258	56,335	.....	56,335	.....
8. Ceres township,	276	145,909	17,100	128,809	.....
9. Corydon township,	57	134,964	.....	134,964	.....
10. Duke Centre borough,	87	27,445	.....	27,445	.....
11. Eldred borough,	232	68,660	.....	68,660	950
12. Do. township,	351	230,617	.....	230,617	.....
13. Foster township,	931	817,212	.....	817,212	.....
14. Hamlin township,	142	171,647	.....	171,647	.....
15. Hamilton township,	141	147,569	.....	147,569	.....
16 Kendall borough,	500	57,025	.....	57,025	.....
17. Keating township,	649	689,684	.....	689,684	.....
18. Lafayette township,	349	607,769	.....	607,709	.....
19. Liberty township,	339	266,236	58,800	212,436	.....
20. Norwich township,	151	428,304	191,000	237,304	.....
21. Otto township,	629	591,879	3,900	587,979	.....
22. Port Allegany borough,	245	112,451	.....	112,451	950
23. Smethport borough,	254	191,178	68,000	123,178	1,837
24. Sergeant township,	283	158,636	.....	158,636	.....
25. Wetmore township,	516	187,577	.....	187,577	.....
	9,398	$6,747,380	$388,050	$6,359,330	$9,037

COUNTY.

townships in the county of McKean, and the gross amount of taxes levied and assessed in at which all the real and personal property, and all matter and things made taxable were valued and assessed, made and entered pursuant to the provisions in the acts of to wit :

Aggregate amount of money at interest. (including bonds, stock, &c.)	Amount of State tax assessed on omnibuses, hacks, &c., at — mills on the dollar.	Number and value of horses, mares, geldings, and mules over the age of four years.		Number and value of cows and neat cattle over four years.		Aggregate amount of money at interest taxable at the rate of 4 mills on the dollar.	Amount of State tax assessed at the rate of 4 mills on the dollar.	No. of district.
		No.	Value.	No.	Value.			
. . . . .	. . . . .	246	$4,600	328	$3,373	. . . . .	. . . . .	1
$6,750	. . . . .	264	5,280	468	4,770	$6,750	$27 00	2
. . . . .	. . . . .	126	3,990	. . . .	. . . . .	. . . . .	. . . . .	3
2,800	. . . . .	20	505	17	170	2,800	11 20	4
. . . . .	. . . . .	46	1,150	23	230	. . . . .	. . . . .	5
. . . . .	. . . . .	65	1,880	. . . .	. . . . .	. . . . .	. . . . .	6
. . . . .	. . . . .	5	125	15	150	. . . . .	. . . . .	7
. . . . .	. . . . .	241	3,775	293	3,025	. . . . .	. . . . .	8
. . . . .	. . . . .	47	665	50	520	. . . . .	. . . . .	9
. . . . .	. . . . .	69	2,175	37	370	. . . . .	. . . . .	10
850	. . . . .	99	2,475	44	440	850	3 40	11
2,450	. . . . .	247	5,977	356	3,805	2,450	9 80	12
. . . . .	. . . . .	265	5,300	505	5,090	. . . . .	. . . . .	13
900	. . . . .	101	1,795	119	1,215	900	3 60	14
. . . . .	. . . . .	73	1,940	79	1,100	. . . . .	. . . . .	15
. . . . .	. . . . .	95	3,930	138	1,380	. . . . .	. . . . .	16
2,950	. . . . .	392	9,025	503	5,700	2,950	11 80	17
. . . . .	. . . . .	109	2,685	96	980	. . . . .	. . . . .	18
. . . . .	. . . . .	262	5,645	484	5,125	. . . . .	. . . . .	19
3,400	. . . . .	120	2,240	184	2,255	3,400	13 60	20
1,000	. . . . .	159	6,325	213	2,380	1,000	4 00	21
3,500	. . . . .	93	2,095	57	590	3,500	14 00	22
12,925	. . . . .	110	3,975	76	770	12,925	51 70	23
900	. . . . .	122	3,545	125	1,420	900	3 60	24
. . . . .	. . . . .	182	3,480	159	1,640	. . . . .	. . . . .	25
$38,425	. . . . .	3,558	$84,577	4,369	$46,498	$38,425	$153 70	

TOWNSHIPS, WARDS, AND BOROUGHS.	Aggregate value of all property taxable for State purposes at the rate of 3 mills on the dollar.	Amount of State tax assessed at the rate of 3 mills on the dollar.	Aggregate number and value of all pleasure carriages and buggies, and tax at the rate of 1 per cent.		
			No.	Value.	Tax.
1. Annin township,					
2. Bradford township,					
3. Bradford city, First ward,	$5,300	$15 90			
4. Do. Second ward,					
5. Do. Third ward,					
6. Do. Fourth ward,					
7. Do. Fifth ward,					
8. Ceres township,					
9. Corydon township,					
10. Duke Centre borough,					
11. Eldred borough,	950	2 85	19	$520	$5 20
12. Do. township,					
13. Foster township,					
14. Hamlin township,					
15. Hamilton township,					
16. Kendall borough,					
17. Keating township,					
18. Lafayette township,					
19. Liberty township,					
20. Norwich township,					
21. Otto township,					
22. Port Allegany borough,	950	2 85			
23. Smethport borough,	1,837	5 51	3	150	1 50
24. Sergeant township,					
25. Wetmore township,					
	$9,037	$27 11	22	$670	$6 70

Sworn and subscribed before me, this 16th day of June, A. D. 1885.

J. M. McELROY,
Prothonotary.

Continued.

Valuation of salaries, emoluments of office, posts of profit, trades, occupations, and professions.	Aggregate value of all property taxable for county purposes at the rate of 7 mills on the dollar.	Gold lever watches.	Silver lever watches.	Common watches.	Aggregate amount of tax on all watches.	Aggregate amount of State tax assessed, including tax on watches.	Aggregate amount of county tax assessed at the rate of 7 mills on the dollar.	Debt of county.	No. of district.
$5,065	$120,591	1	. . .	. . .	$1 00	$1 00	$844 14	. . . . .	1
30,370	704,080	14	1	18	23 75	50 75	4,928 56	. . . . .	2
40,260	458,048	41	. . .	1	41 50	57 40	3,206 33	. . . . .	3
32,535	192,668	56	4	1	59 50	70 70	1,348 68	. . . . .	4
28,420	155,963	7	2	. . .	8 50	8 50	1,091 74	. . . . .	5
28,660	161,941	28	. . .	. . .	28 00	28 00	1,133 59	. . . . .	6
11,590	68,200	. . .	. . .	. . .	. . . . .	. . . . .	477 40	. . . . .	7
2,005	137,614	. . .	. . .	. . .	. . . . .	. . . . .	963 29	. . . . .	8
1,140	137,289	. . .	. . .	. . .	. . . . .	. . . . .	961 02	. . . . .	9
10,110	40,100	15	. . .	. . .	15 00	15 00	280 70	. . . . .	10
12,495	84,070	51	. . .	2	52 00	63 45	588 49	. . . . .	11
6,450	246,849	9	1	3	11 25	21 05	1,727 94	. . . . .	12
47,120	874,722	45	6	. . .	49 50	49 50	6,123 05	. . . . .	13
2,155	176,812	1	. . .	. . .	1 00	4 60	1,237 68	. . . . .	14
3,490	154,099	2	1	. . .	2 75	2 75	1,078 69	. . . . .	15
24,640	86,975	31	. . .	. . .	31 00	31 00	608 83	. . . . .	16
18,555	722,964	. . .	. . .	. . .	. . . . .	11 80	5,060 75	. . . . .	17
14,090	625,524	2	. . .	. . .	2 00	2 00	4,378 66	. . . . .	18
7,370	230,576	4	. . .	. . .	4 00	4 00	1,614 03	. . . . .	19
3,355	245,154	2	. . .	. . .	2 00	15 60	1,716 09	. . . . .	20
29,075	625,759	19	. . .	. . .	19 00	23 00	4,380 31	. . . . .	21
11,535	126,671	27	. . .	. . .	27 00	43 85	886 70	. . . . .	22
13,335	141,258	29	4	19	41 50	100 21	988 80	. . . . .	23
11,330	174,931	7	. . .	1	7 50	11 10	1,224 52	. . . . .	24
18,245	210,842	12	4	. . .	15 00	15 00	1,476 59	. . . . .	25
$413,395	$6,903,800	403	23	45	$442 75	$630 26	$48,326 58	$88,000 00	

McKean county has a bonded indebtedness of $14,000. McKean county poor-district has a bonded indebtedness of $74,000. Commissioners levied 7½ mills for current expenses and redemption of poor bonds in poor-district.

ATTEST:

JNO. R. SHOEMAKER,
Clerk.

R. A. RICE,
W. D. GALLUP,
A. REILLY,
County Commissioners.

MERCER

Tabular Statement for the year A. D. 1885, showing the wards, boroughs, and in the wards, boroughs, and townships, for county and State purposes; also, the amount by the laws of this Commonwealth for all State and county purposes whatever, Assembly, 28th of February, 1835; 11th of June, 1840; 15th of May, 1841, &c.,

TOWNSHIPS, WARDS, AND BOROUGHS.	Number of taxables.	Value of all real estate.	Value of real estate exempt.	Aggregate value real estate taxable.	Value of all household furniture, including gold and silver plate, (exceeding $300.)
1. Bethel borough,	47	$33,578	$1,500	$32,078	$150
2. Clarksville borough,	87	46,077	9,900	36,177	. . . . .
3. Coolspring township,	297	576,051	116,350	459,701	. . . . .
4. Deer Creek township,	177	205,839	2,600	203,239	. . . . .
5. Delaware township,	490	863,230	21,350	841,880	. . . . .
6. East Lackawannock township,	237	400,869	3,275	397,594	. . . . .
7. Fairview township,	251	396,305	6,175	390,130	. . . . .
8. Findley township,	389	679,119	26,800	652,319	. . . . .
9. French Creek township,	295	358,195	8,750	349,445	. . . . .
10. Fredonia borough,	163	78,825	6,800	72,025	. . . . .
11 Greenville borough,	1,020	1,049,781	54,500	995,281	5,600
12. Grove City borough,	254	176,502	35,500	141,002	575
13. Greene township,	214	489,163	3,140	486,023	. . . . .
14. Hempfield township,	307	479,203	6,300	472,903	. . . . .
15. Hickory township,	1,523	1,423,604	36,200	1,387,404	400
16. Jefferson township,	355	634,821	33,660	601,161	. . . . .
17. Jackson township,	403	493,857	6,510	487,347	. . . . .
18. Jackson Center borough,	64	54,466	7,100	47,366	. . . . .
19. Jamestown borough,	363	201,093	13,500	187,593	. . . . .
20. Lackawannock township,	310	508,206	7,290	500,916	. . . . .
21. Lake township,	214	328,579	4,450	324,129	. . . . .
22. Liberty township,	198	314,133	11,650	302,483	. . . . .
23. Mill Creek township,	238	325,552	4,150	321,402	. . . . .
24. Mercer borough,	746	726,580	15,500	711,080	8,000
25. New Lebanon borough,	107	82,945	8,220	74,725	. . . . .
26. New Vernon township,	218	287,916	7,300	280,616	. . . . .
27. Otter Creek township,	162	296,043	3,800	292,243	. . . . .
28. Perry township,	344	407,562	5,075	402,487	. . . . .
29. Pine township,	466	645,892	6,800	639,092	. . . . .
30. Pymatuning township,	626	1,247,256	24,500	1,222,756	1,000
31. Sharon borough,	1,474	1,826,441	155,200	1,671,241	3,400
32. Sharpsville borough,	531	463,053	36,500	426,553	1,100
33. Sheakleyville borough,	97	63,230	17,700	45,530	. . . . .
34. Stoneboro' borough,	413	203,765	10,400	193,365	500
35 Sandy Lake borough,	263	210,896	27,250	183,646	600
36. Do. township,	360	490,626	7,489	483,137	. . . . .
37. Sandy Creek township,	227	293,039	2,900	290,139	. . . . .
38. Salem township,	177	274,405	4,535	269,870	. . . . .
39. Springfield township,	389	502,324	12,200	490,124	. . . . .
40. Shenango township,	434	762,345	11,450	750,895	700
41. Sugar Grove township,	232	304,292	14,925	289,367	. . . . .
42. West Salem township,	696	1,127,414	8,100	1,119,314	. . . . .
43. Wilmington township,	159	328,002	2,900	325,102	. . . . .
44. Wolf Creek township,	190	305,249	4,450	300,799	. . . . .
45. Worth township,	313	497,166	3,605	493,561	. . . . .
46. West Middlesex borough,	318	359,260	30,800	328,460	2,200
47. Wheatland borough,	211	210,219	7,000	203,219	. . . . .
	17,049	$22,032,968	$856,049	$21,176,919	$24,225

COUNTY.

townships in the county of Mercer, and the gross amount of taxes levied and assessed at which all the real and personal property, and all matter and things made taxable were valued and assessed, made and entered pursuant to the provisions in the acts of to wit :

Aggregate amount of money at interest, (including bonds, stock, &c.)	Amount of State tax assessed on omnibuses, hacks, &c., at 3 mills on the dollar.	Number and value of horses, mares, geldings, and mules over the age of four years.		Number and value of cows and neat cattle over four years.		Aggregate amount of money at interest taxable at the rate of 4 mills on the dollar.	Amount of State tax assessed at the rate of 4 mills on the dollar.	No. of district.
		No.	Value.	No.	Value.			
. . . . .	. . . . .	19	$1,136	18	$501	. . . . .	. . . . .	1
$3,640	. . . . .	22	1,213	25	542	$3,640	$14 56	2
4,400	. . . . .	264	15,852	319	8,143	. . . . .	. . . . .	3
1,025	. . . . .	177	10,240	258	5,970	. . . . .	. . . . .	4
9,900	. . . . .	385	23,250	575	14,096	9,900	39 60	5
3,500	. . . . .	219	13,685	253	5,199	2,800	11 20	6
2,700	. . . . .	205	12,900	332	7,572	2,200	8 80	7
31,860	. . . . .	322	17,390	432	10,465	29,100	116 40	8
300	. . . . .	244	14,012	434	9,684	. . . . .	. . . . .	9
100	. . . . .	38	2,225	31	619	100	40	10
7,991	$3 90	183	13,139	73	1,812	7,991	31 96	11
16,950	2 40	68	4,060	49	1,030	12,500	50 00	12
2,100	. . . . .	205	12,645	372	8,943	2,100	8 40	13
12,300	. . . . .	223	15,980	282	7,210	12,300	49 20	14
4,600	. . . . .	478	29,979	721	17,469	1,200	4 80	15
12,800	. . . . .	309	17,305	376	8,845	10,000	40 00	16
2,200	. . . . .	216	13,745	301	6,697	. . . . .	. . . . .	17
700	. . . . .	38	2,190	32	787	700	2 80	18
400	1 80	68	4,787	72	1,850	400	1 60	19
11,985	. . . . .	254	13,895	323	8,022	325	1 30	20
1,500	. . . . .	173	10,307	259	6,190	600	2 40	21
3,300	. . . . .	171	10,175	290	6,722	2,900	11 60	22
400	. . . . .	229	12,614	342	6,872	400	1 60	23
27,000	8 10	171	9,883	100	2,520	24,000	96 00	24
450	. . . . .	47	3,690	58	1,171	. . . . .	. . . . .	25
. . . . .	. . . . .	213	12,880	285	6,570	. . . . .	. . . . .	26
400	. . . . .	159	8,924	226	5,655	. . . . .	. . . . .	27
2,265	. . . . .	235	13,170	349	8,417	. . . . .	. . . . .	28
1,160	. . . . .	327	19,326	493	11,861	. . . . .	. . . . .	29
20,165	. . . . .	515	28,464	679	17,506	9,440	37 76	30
20,000	6 48	276	16,002	72	1,800	20,000	80 00	31
1,200	1 50	72	3,535	45	1,045	. . . . .	. . . . .	32
. . . . .	. . . . .	27	2,721	21	550	. . . . .	. . . . .	33
. . . . .	. . . . .	93	5,552	117	2,925	. . . . .	. . . . .	34
8,700	1 42	65	4,807	58	1,390	3,000	12 00	35
800	. . . . .	265	15,251	382	8,812	. . . . .	. . . . .	36
5,400	. . . . .	192	11,456	248	5,693	4,300	17 20	37
2,850	. . . . .	178	10,685	233	4,722	1,100	4 40	38
2,100	. . . . .	332	20,975	527	9,935	2,100	8 40	39
15,639	. . . . .	309	17,208	375	9,132	14,289	57 16	40
3,620	. . . . .	169	10,146	211	4,524	3,620	14 48	41
4,065	. . . . .	435	26,645	697	14,326	3,540	14 16	42
. . . . .	. . . . .	156	8,460	165	3,393	. . . . .	. . . . .	43
4,690	. . . . .	153	9,324	245	6,124	4,690	18 76	44
10,378	. . . . .	263	14,136	377	8,507	4,663	18 65	45
8,840	3 45	76	4,186	52	1,315	2,700	10 80	46
. . . . .	. . . . .	21	1,285	23	570	. . . . .	. . . . .	47
$279,373	$29 05	9,559	$551,438	12,207	$283,703	$196,598	$786 39	

TOWNSHIPS, WARDS, AND BOROUGHS.	Aggregate value of all property taxable for State purposes at the rate of 3 mills on the dollar.	Amount of State tax assessed at the rate of 3 mills on the dollar.	Aggregate number and value of all pleasure carriages and buggies, and tax at the rate of 1 per cent.		
			No.	Value.	Tax.
1. Bethel borough,			6	$280	$2 80
2. Clarksville borough,			17	985	9 85
3. Coolspring township,	$4,400	$13 20	57	2,555	25 55
4. Deer Creek township,	1,025	3 07	51	1,498	14 98
5. Delaware township,			109	3,785	37 85
6. East Lackawannock township,	700	2 10	39	1,343	13 43
7. Fairview township,	500	1 50	49	1,150	11 50
8. Findley township,	2,760	8 28	49	2,090	20 90
9. French Creek township,	300	90	50	1,120	11 20
10. Fredonia borough,			13	515	5 15
11. Greenville borough,	6,900	20 70	57	3,335	33 35
12. Grove City borough,	5,825	17 47	12	545	5 45
13. Greene township,			25	1,470	14 70
14. Hempfield township,			59	2,750	27 50
15. Hickory township,	3,800	11 40	85	3,830	38 30
16. Jefferson township,	2,800	8 40	50	1,830	18 30
17. Jackson township,	2,200	6 60	49	2,135	21 35
18. Jackson Center borough,			5	190	1 90
19. Jamestown borough,	600	1 80	26	930	9 30
20. Lackawannock township,	16,650	49 98	73	2,110	21 10
21. Lake township,	900	2 70	56	1,850	18 50
22. Liberty township,	400	1 20	39	2,020	20 20
23. Mill Creek township,			46	1,205	12 05
24. Mercer borough,	13,700	41 10	34	2,995	29 95
25. New Lebanon borough,	450	1 35	20	760	7 60
26. New Vernon township,			65	2,390	23 90
27. Otter Creek township,	400	1 20	55	1,850	18 50
28. Perry township,	2,265	6 79	98	2,625	26 25
29. Pine township,	1,160	3 48	42	2,245	22 45
30. Pymatuning township,	11,725	35 17	129	4,870	48 70
31. Sharon borough,	5,560	16 68	58	6,565	65 65
32. Sharpsville borough,	2,800	8 40	18	920	9 20
33. Sheakleyville borough,			12	750	7 50
34. Stoneboro' borough,	500	1 50	12	825	8 25
35. Sandy Lake borough,	6,775	20 32	21	1,100	11 00
36. Do. township,	860	2 40	60	2,035	20 35
37. Sandy Creek township,	1,100	3 30	65	3,297	32 97
38. Salem township,	1,750	5 25	57	1,750	17 50
39. Springfield township,			51	1,605	16 05
40. Shenango township,	2,050	6 15	91	3,962	39 62
41. Sugar Grove township,			45	1,096	10 96
42. West Salem township,	525	1 57	106	4,515	45 15
43. Wilmington township,			28	620	6 20
44. Wolf Creek township,			38	1,420	14 20
45. Worth township,	5,715	17 14	56	2,402	24 02
46. West Middlesex borough,	9,490	28 47	17	715	7 15
47. Wheatland borough,			5	215	2 15
	$116,525	$349 57	2,205	$91,048	$910 48

Sworn and subscribed before me, this 17th day of July, A. D. 1885.

WILLIAM JACK,
Clerk of Courts.

Continued.

Valuation of salaries, emoluments of office, posts of profit, trades, occupations, and professions.	Aggregate value of all property taxable for county purposes at the rate of 4 mills on the dollar.	Gold lever watches.	Silver lever watches.	Common watches.	Aggregate amount of tax on all watches.	Aggregate amount of State tax assessed.	Aggregate amount of county tax assessed at the rate of 4 mills on the dollar.	Debt of county.	No. of district.
$1,890	$83,715	. . .	2	. . .	$1 50	$4 30	$142 42	. . . . .	1
4,033	37,932	2	5	. . .	5 75	30 16	167 86	. . . . .	2
4,267	483,696	. . .	3	2	3 25	42 00	1,951 85	. . . . .	3
180	219,449	. . .	. . .	3	1 50	19 55	878 52	. . . . .	4
9,906	879,226	. . .	4	4	5 00	82 45	3,556 53	. . . . .	5
2,270	416,478	. . .	6	4	6 50	33 23	1,674 99	. . . . .	6
627	410,602	. . .	2	1	2 00	23 80	1,644 92	. . . . .	7
8,946	680,174	. . .	1	7	4 25	149 83	2,756 48	. . . . .	8
2,062	373,141	. . .	1	8	4 75	16 85	1,500 81	. . . . .	9
1,430	74,869	. . .	. . .	4	2 00	7 55	329 20	. . . . .	10
72,060	1,010,232	7	45	25	53 25	139 26	4,329 17	. . . . .	11
17,107	146,092	3	11	21	21 75	94 67	652 80	. . . . .	12
. . . . .	507,611	. . .	. . .	. . .	. . .	23 10	2,030 44	. . . . .	13
6,624	496,093	3	3	6	8 25	84 95	2,010 87	. . . . .	14
67,794	1,434,852	4	12	10	18 00	72 50	6,010 58	. . . . .	15
3,135	627,311	. . .	1	. . .	75	67 45	2,521 78	. . . . .	16
18,345	507,789	. . .	1	. . .	75	28 70	2,104 54	. . . . .	17
2,160	50,343	. . .	. . .	. . .	. . .	4 70	210 01	. . . . .	18
17,791	194,230	3	9	3	11 25	23 95	848 08	. . . . .	19
7,060	522,893	. . .	5	. . .	3 75	76 13	2,119 57	. . . . .	20
3,325	340,626	. . .	2	1	2 00	25 60	1,375 80	. . . . .	21
4,925	319,380	. . .	2	2	2 50	35 50	1,297 22	. . . . .	22
1,660	340,888	. . .	. . .	6	3 00	16 65	1,370 19	. . . . .	23
53,810	723,483	7	53	28	60 75	227 80	3,109 17	. . . . .	24
4,100	79,586	. . .	. . .	4	2 00	10 95	334 74	. . . . .	25
3,404	300,066	. . .	. . .	5	2 50	26 40	1,213 88	. . . . .	26
903	306,822	. . .	. . .	. . .	. . .	19 70	1,230 90	. . . . .	27
6,971	424,674	. . .	1	7	4 25	37 29	1,724 18	. . . . .	28
12,896	670,279	. . .	1	3	2 25	28 18	2,732 70	. . . . .	29
15,204	1,268,726	1	10	6	11 50	133 13	5,135 72	. . . . .	30
151,625	1,689,043	21	22	15	45 00	207 33	7,362 67	. . . . .	31
27,260	431,133	10	11	14	25 25	42 85	1,833 57	. . . . .	32
3,869	48,801	. . .	. . .	3	1 50	9 00	210 68	. . . . .	33
31,170	201,842	4	6	34	25 50	35 25	932 05	. . . . .	34
15,535	189,843	3	6	8	11 50	54 82	821 51	. . . . .	35
3,217	507,203	. . .	1	1	1 25	24 00	2,041 68	. . . . .	36
180	307,288	1	4	3	5 50	58 97	1,229 87	. . . . .	37
180	285,277	. . .	. . .	1	50	27 65	1,141 83	. . . . .	38
7,333	521,034	1	3	4	5 25	29 70	2,113 47	. . . . .	39
13,264	777,235	1	6	8	9 50	112 43	3,162 00	. . . . .	40
3,763	304,037	. . .	2	3	3 00	28 44	1,231 20	. . . . .	41
21,336	1,160,285	. . .	7	7	8 75	69 63	4,726 48	. . . . .	42
2,612	336,955	. . .	2	. . .	1 50	7 70	1,358 27	. . . . .	43
1,351	316,247	1	2	2	3 50	36 46	1,270 40	. . . . .	44
6,618	516,204	. . .	. . .	2	1 00	60 81	2,091 29	. . . . .	45
20,067	333,961	3	8	4	11 00	57 42	1,416 11	. . . . .	46
6,240	205,074	1	1	. . .	1 75	3 90	845 26	. . . . .	47
$676,505	$22,012,060	76	261	269	$406 25	$2,452 69	$90,754 26	$21,300	

ATTEST:

H. A. GAMBLE,
Clerk.

M. W. ALEXANDER,
WM. BEATTY,
R. J. FINDLEY,
County Commissioners.

MIFFLIN

Tabular Statement for the year A. D. 1885, showing the wards, boroughs, and the wards, boroughs, and townships, for State and county purposes; also, the amount by the laws of this Commonwealth for all State and county purposes whatever, Assembly, 28th of February, 1835; 11th of June, 1840; 15th of May, 1841, &c.,

TOWNSHIPS, WARDS, AND BOROUGHS.	Number of taxables.	Value of all real estate.	Value of real estate exempt.	Aggregate value real estate taxable.	Value of all household furniture, including gold and silver plate, (exceeding $300.)
1. Armagh township,	596	$396,558	.....	$396,558	.....
2. Brown township,	403	323,416	.....	323,416	.....
3. Bratton township,	358	130,104	.....	130,104	.....
4. Derry township,	1,059 Lots.	357,980 109,883	.....	467,863	.....
5. Decatur township,	456	156,517	.....	156,517	.....
6. Granville township,	591	244,456	.....	244,456	.....
7. Menno township,	406	237,607	.....	237,607	.....
8. Oliver township,	446	250,145	.....	250,145	.....
9. Union township,	428	301,724	.....	301,724	.....
10. Wayne township,	432	245,604	.....	245,604	.....
11. Lewistown borough,	1,356	482,835	.....	482,835	$4,100
12. Newton Hamilton borough,	129	31,497	.....	31,497	.....
13. McVeytown borough,	552	60,141	.....	60,141	.....
	7,212	$3,328,467	.....	$3,328,467	$4,100

TOWNSHIPS, WARDS, AND BOROUGHS.	Aggregate value of all property taxable for State purposes at the rate of 3 mills on the dollar.	Amount of State tax assessed at the rate of 3 mills on the dollar.	Aggregate number and value of all pleasure carriages and buggies, and tax at the rate of 1 per cent.		
			No.	Value.	Tax.
1. Armagh township,			73	$2,690	$26 90
2. Brown township,			81	1,940	19 40
3. Bratton township,			37	505	5 05
4. Derry township,			48	708	7 08
5. Decatur township,			70	1,012	10 12
6. Granville township,			11	265	2 65
7. Menno township,			94	1,517	15 17
8. Oliver township,			42	769	7 69
9. Union township,	$120	$0 36	181	3,105	31 05
10. Wayne township,			45	640	6 40
11. Lewistown borough,	4,100		61	1,790	17 90
12. Newton Hamilton borough,			6	90	90
13. McVeytown borough,	100	30	15	425	4 25
	$4,320	$0 66	764	$15,456	$154 46

Sworn and affirmed and subscribed before me, this 30th day of May, A. D. 1885.

S. J. BRISBIN,
Notary Public.

COUNTY.

townships in the county of Mifflin, and the gross amount of taxes levied and assessed in at which all the real and personal property, and all matter and things made taxable were valued and assessed, made and entered pursuant to the provisions in the acts of to wit :

Aggregate amount of money at interest, (including bonds, stock, &c.)	Amount of State tax assessed on omnibuses, hacks, &c., at 3 mills on the dollar.	Number and value of horses, mares, geldings, and mules over the age of four years.		Number and value of cows and neat cattle over four years.		Aggregate amount of money at interest taxable at the rate of 4 mills on the dollar.	Amount of State tax assessed at the rate of 4 mills on the dollar.	No. of district.
		No.	Value.	No.	Value.			
$2,200		353	$14,230	280	$3,853	$2,200	$8 80	1
6,600		261	7,500	204	3,055	6,600	26 40	2
9,200		174	6,425	195	2,939	9,200	36 80	3
8,130		315	8,612	313	3,856	8,130	32 52	4
1,500		333	8,230	375	3,960	1,500	6 00	5
2,700		219	10,357	219	3,348	2,700	10 80	6
49,340		347	11,076	305	3,857	49,340	197 36	7
1,000		309	10,549	271	3,594	1,000	4 00	8
61,005	$0 36	362	19,535	386	5,127	61,005	244 02	9
2,950		274	9,429	280	4,353	2,950	11 80	10
43,600		122	3,395	57	570	43,600	174 40	11
		19	400	7	75			12
1,000	30	25	810	22	265	1,000	4 00	13
$189,225	$0 66	3,113	$110,548	2,914	$38,852	$189,225	$756 90	

Valuation of salaries, emoluments of office, posts of profit, trades, occupations, and professions.	Aggregate value of all property taxable for county purposes at the rate of 10 mills on the dollar.	Gold lever watches.	Silver lever watches.	Common watches.	Aggregate amount of tax on all watches.	Aggregate amount of State tax assessed.	Aggregate amount of county tax assessed at the rate of 10 mills on the dollar.	Debt of county.	No. of district.
$16,118	$433,449	2	11		$9 50	$45 20	$4,334 49		1
8,980	344,891	4	2		5 50	31 50	3,448 91		2
5,445	145,418					36 80	1,454 18		3
33,505	514,544			8	4 00	43 60	5,145 44		4
6,071	175,790	2		3	3 50	19 62	1,757 90		5
9,475	267,901					13 45	2,679 01		6
6,552	260,609	1			1 00	213 53	2,606 09		7
5,685	270,742	1		2	2 00	13 69	2,707 42		8
8,865	338,356		5	4	5 75	281 18	3,383 56		9
6,867	266,893					18 20	2,668 93		10
57,810	550,500	14	16	9	30 50	235 10	5,505 00		11
1,785	33,847	3	3	1	5 75	6 65	338 47		12
9,330	70,971	6	2	2	8 50	17 35	709 71		13
$176,488	$3,673,911	33	39	29	$76 00	$975 87	$36,739 11	$78,500 00	

ATTEST :
S. J. BRISBIN,
Clerk.

J. T. WILSON,
JACOB MILLER,
County Commissioners.

MONROE

Tabular Statement for the year A. D. 1885, showing the wards, boroughs; and the wards, boroughs, and townships, for State and county purposes; also, the amount by the laws of this Commonwealth for all county and State purposes whatever, Assembly, 28th of February, 1835; 11th of June, 1840; 15th of May, 1841, &c.,

TOWNSHIPS, WARDS, AND BOROUGHS.	Number of taxables.	Value of all real estate.	Value of real estate exempt.	Aggregate value real estate taxable.	Value of all household furniture, including gold and silver plate, (exceeding $300.)
1. Borough of Stroudsburg,	711	$140,498	.....	$140,498	.....
2. Borough of East Stroudsburg,	389	72,793	.....	72,793	.....
3. Barrett township,	297	45,814	.....	45,814	.....
4. Chestnuthill township,	442	111,581	.....	111,581	.....
5. Coolbaugh township,	344	43,762	.....	43,762	.....
6. Eldred township,	277	58,895	.....	58,895	.....
7. Hamilton township,	517	171,671	.....	171,671	.....
8. Jackson township,	236	33,420	.....	33,420	.....
9. Middle Smithfield township,	406	100,861	.....	100,861	.....
10. Paradise township,	206	36,028	.....	36,028	.....
11. Pocono township,	327	63,463	.....	63,463	.....
12. Polk township,	351	72,388	.....	72,388	.....
13. Price township,	74	10,776	.....	10,776	.....
14. Ross township,	269	51,383	.....	51,383	.....
15. Stroud township,	588	135,917	.....	135,917	.....
16. Smithfield township,	477	170,915	.....	170,915	.....
17. Tobyhanna township,	219	24,266	.....	24,266	.....
18. Tunkhannock township,	103	15,005	.....	15,005	.....
	6,233	$1,359,436	.....	$1,359,436	.....

COUNTY.

townships in the county of Monroe, and the gross amount of taxes levied and assessed in at which all the real and personal property, and all matter and things made taxable by were valued and assessed, made and entered pursuant to the provisions in the acts of to wit:

Aggregate amount of money at interest, (including bonds, stock, &c.)	Amount of State tax assessed on omnibuses, hacks, &c., at 3 mills on the dollar.	Number and value of horses, mares, geldings, and mules over the age of four years.		Number and value of cows and neat cattle over four years.		Aggregate amount of money at interest taxable at the rate of 4 mills on the dollar.	Amount of State tax assessed at the rate of 4 mills on the dollar.	No. of district.
		No.	Value.	No.	Value.			
. . . . .	$0 45	98	$2,360	22	$220	$21,036	$84 14	1
. . . . .		62	1,250	34	340	1,000	4 00	2
. . . . .		161	3,330	166	1,660	. . . . .	. . . . .	3
. . . . .	19	235	6,240	261	2,610	4,050	16 20	4
. . . . .		124	2,740	106	1,060	. . . . .	. . . . .	5
. . . . .		166	4,820	219	2,110	1,800	7 20	6
. . . . .		337	9,850	467	4,670	5,670	22 68	7
. . . . .	6	172	3,790	182	1,815	165	66	8
. . . . .		251	5,120	327	3,270	925	3 70	9
. . . . .		123	3,015	163	1,630	350	1 40	10
. . . . .		309	3,890	220	2,205	6,225	24 90	11
. . . . .		157	3,690	225	2,260	3,039	12 16	12
. . . . .		37	1,260	66	660	. . . . .	. . . . .	13
. . . . .		133	3,910	172	1,720	1,867	7 47	14
. . . . .		288	8,075	378	3,780	2,000	8 00	15
. . . . .	97	273	6,890	327	3,270	9,167	36 67	16
. . . . .		138	3,720	192	1,920	. . . . .	. . . . .	17
. . . . .		58	1,445	63	630	. . . . .	. . . . .	18
. . . . .	$1 67	3,022	$75,395	3,590	$35,830	$57,294	$229 18	

MONROE—

TOWNSHIPS, WARDS, AND BOROUGHS.	Aggregate value of all property taxable for State purposes at the rate of 3 mills on the dollar.	Amount of State tax assessed at the rate of 3 mills on the dollar.	Aggregate number and value of all pleasure carriages and buggies, and tax at the rate of 1 per cent.		
			No.	Value.	Tax.
1. Borough of Stroudsburg,	$150	$0 45	30	$795	$7 95
2. Borough of East Stroudsburg,			28	350	3 50
3. Barrett township,					
4. Chestnuthill township,	65	19	54	1,310	13 10
5. Coolbaugh township,					
6. Eldred township,			27	420	4 20
7. Hamilton township,			81	1,240	12 40
8. Jackson township,	20	6	8	60	60
9. Middle Smithfield township,			11	165	1 65
10. Paradise township,			3	30	30
11. Pocono township,			9	120	1 20
12. Polk township,			16	327	3 27
13. Price township,					
14. Ross township,			35	525	5 25
15. Stroud township,			17	290	2 90
16. Smithfield township,	325	97	50	1,425	14 25
17. Tobyhanna township,					
18. Tunkhannock township,					
	$560	$1 67	369	$7,057	$70 57

Sworn and subscribed before me, this 10th day of August, A. D. 1885.

A. B. SHAFER,
Prothonotary.

Continued.

Valuation of salaries, emoluments of office, posts of profit, trades, occupations, and professions.	Aggregate value of all property taxable for county purposes at the rate of 10 mills on the dollar.	Gold lever watches.	Silver lever watches.	Common watches.	Aggregate amount of tax on all watches.	Aggregate amount of State tax assessed.	Aggregate amount of county tax assessed at the rate of 10 mills on the dollar.	Debt of county.	No. of district.
$52,125	$196,148			42	$31 50	$124 04	$1,961 48		1
25,505	100,238			20	15 00	22 50	1,002 38		2
10,700	61,504			3	2 25	2 25	615 04		3
15,360	137,166					29 49	1,371 66		4
21,945	69,507						695 07		5
8,000	74,245					11 40	742 45		6
20,475	207,906					35 08	2,079 06		7
4,645	43,750					1 32	437 50		8
9,090	118,506			3	2 25	7 60	1,185 06		9
4,375	45,078			1	75	2 45	450 78		10
8,935	78,613					26 10	786 13		11
13,650	92,315			1	75	16 18	923 15		12
1,200	13,896						138 96		13
9,000	66,538					12 72	665 38		14
17,740	165,802					10 90	1,658 02		15
19,495	200,570			5	3 75	55 64	2,005 70		16
10,600	40,506						405 06		17
4,950	22,030						220 30		18
$257,790	$1,734,318			75	$56 25	$357 67	$17,343 18	$40,000	

ATTEST:

GEO. H. DREHER,
Clerk.

W. M. OVERFIELD,
TOWNSEND PRICE,
JACOB K. SHAFER,
County Commissioners.

MONTGOMERY

Tabular Statement for the year A. D. 1885, showing the wards, boroughs, and sessed in the wards, boroughs, and townships, for county and State purposes; also, taxable by the laws of this Commonwealth for all State and county purposes what- acts of Assembly, 28th of February, 1835; 11th of June, 1840; 15th of May, 1841, &c.,

TOWNSHIPS, WARDS, AND BOROUG	Number of taxables.	Value of all real estate.	Value of real estate exempt.	Aggregate value real estate taxable.	Value of all household furniture, including gold and silver plate, (exceeding $300.)
1. Abington,	636	$2,599,205	$50,500	$2,548,705	$26,100
2. Conshohocken, First ward,	500	715,080	35,000	680,080	. . . . .
3. Do. Second ward,	919	1,470,915	70,200	1,400,715	1,900
4. Bridgeport,	509	774,350	22,300	752,050	. . . . .
5. East Greenville,	119	186,600	10,500	176,100	. . . . .
6. Greenlane,	68	81,185	1,100	80,085	. . . . .
7. Hatboro',	217	444,400	31,500	412,900	2,100
8. Jenkintown,	322	669,250	66,765	602,485	5,550
9. Lansdale,	347	464,055	14,900	449,155	. . . . .
10. Norristown, First ward,	527	1,042,615	64,500	978,115	700
11. Do. Second ward,	573	1,032,385	58,000	974,385	700
12. Do. Third ward,	639	2,021,020	644,000	1,377,020	10,125
13. Do. Fourth ward,	836	1,351,015	100,000	1,251,015	5,800
14. Do. Fifth ward,	941	1,007,275	13,600	993,675	1,500
15. Do. Sixth ward,	337	372,895	89,000	283,895	1,500
16. Do. Seventh ward,	546	718,650	22,000	696,650	1,550
17. North Wales,	247	386,160	28,300	357,860	. . . . .
18. Pottstown, East ward,	828	694,655	40,500	654,155	2,450
19. Do. Second ward,	395	713,265	93,200	620,065	1,000
20. Do. Third ward,	403	480,760	35,225	445,535	300
21. Do. West ward,	460	648,130	31,025	617,105	1,800
22. Royersford,	223	376,460	20,450	356,010	1,200
23. West Conshohocken,	427	651,370	16,100	635,270	1,500
24. Cheltenham,	828	2,636,300	30,800	2,605,500	34,800
25. Douglass,	470	866,955	22,550	844,405	. . . . .
26. Franconia,	684	1,337,435	40,800	1,296,635	. . . . .
27. Frederick,	497	737,275	9,555	727,720	. . . . .
28. Gwynedd,	434	1,652,575	22,400	1,630,175	. . . . .
29. Hatfield,	484	1,044,690	21,425	1,023,265	. . . . .
30. Horsham,	434	1,358,555	16,200	1,342,355	1,950
31. Limerick,	697	1,390,340	21,380	1,368,960	. . . . .
32. Lower Merion,	1,775	4,969,460	180,000	4,789,460	41,900
33. Lower Providence,	437	1,222,885	23,500	1,199,385	. . . . .
34. Lower Salford	459	1,078,785	12,300	1,066,485	. . . . .
35. Marlboro',	313	350,090	5,400	344,690	. . . . .
36. Montgomery,	290	739,605	19,500	720,105	. . . . .
37. Moreland,	589	1,716,505	9,700	1,700,805	500
38. Norriton,	382	1,158,120	51,520	1,106,600	900
39. New Hanover,	496	926,100	37,200	888,900	. . . . .
40. Perkiomen,	659	1,770,160	33,500	1,736,660	. . . . .
41. Plymouth,	516	1,153,585	9,900	1,143,685	800
42. Pottsgrove,	1,234	1,858,455	50,530	1,807,925	3,500
43. Springfield,	356	1,550,680	35,300	1,515,380	8,600
44. Towamencin,	409	876,175	28,500	847,675	. . . . .
45. Upper Dublin,	615	1,787,790	31,100	1,756,690	1,000
46. Upper Hanover,	559	1,365,395	14,900	1,350,495	. . . . .
47. Upper Merion,	752	1,840,605	27,900	1,812,705	. . . . .
48. Upper Providence,	856	2,424,765	193,040	2,231,525	. . . . .
49. Upper Salford,	607	878,925	9,400	869,525	. . . . .
50. Worcester,	480	1,378,295	27,050	1,351,245	. . . . .
51. Whitpain,	411	1,295,155	24,000	1,271,155	2,600
52. Whitemarsh,	879	2,276,185	30,900	2,245,285	1,500
	27,821	$62,543,540	$2,599,115	$59,944,425	$163,825

COUNTY.

townships in the county of Montgomery, and the gross amount of taxes levied and as-
the amount at which all the real and personal property, and all matter and things made
ever, were valued and assessed, made and entered pursuant to the provisions in the
to wit :

Aggregate amount of money at interest, (facluding bonds, stock, &c.)	Amount of State tax assessed on omnibuses, hacks, &c., at 3 mills on the dollar.	Number and value of horses, mares, geldings, and mules, over the age of four years.		Number and value of cows and neat cattle over four years.		Aggregate amount of money at interest taxable at the rate of 4 mills on the dollar.	Amount of State tax assessed at the rate of 4 mills on the dollar.	No. of district.
		No.	Value.	No.	Value.			
$700	$0 15	557	$42,290	667	$21,190	$134,250	$537 00	1
. . . . .	. . . . .	46	3,255	40	1,360	. . . . .	. . . . .	2
. . . . .	1 02	114	7,880	19	570	12,600	50 40	3
. . . . .	. . . . .	58	3,385	36	940	15,300	61 20	4
7,900	. . . . .	35	3,050	27	780	77,600	310 40	5
. . . . .	. . . . .	23	1,870	32	930	6,300	25 20	6
. . . . .	. . . . .	96	6,630	54	1,650	8,000	32 00	7
500	2 18	116	7,880	20	610	28,050	112 20	8
. . . . .	. . . . .	84	7,195	8	240	24,950	99 80	9
. . . . .	1 95	71	5,105	3	90	18,600	74 40	10
. . . . .	2 10	58	4,590	1	30	43,800	175 20	11
. . . . .	9 90	103	8,330	. . . .	. . . . .	127,500	510 00	12
. . . . .	4 65	108	7,970	3	96	58,250	233 00	13
. . . . .	. . . . .	67	4,735	52	1,545	10,000	40 00	14
. . . . .	. . . . .	62	2,815	84	2,140	18,000	72 00	15
. . . . .	. . . . .	61	4,250	18	615	34,500	138 00	16
. . . . .	. . . . .	80	4,955	14	400	8,400	33 60	17
. . . . .	15	85	5,750	5	115	12,400	49 60	18
. . . . .	1 50	54	3,510	5	120	35,545	142 18	19
. . . . .	39	41	2,505	6	140	22,500	90 00	20
. . . . .	. . . . .	113	8,750	5	110	52,300	209 20	21
1,395	. . . . .	43	3,905	29	870	21,195	84 78	22
. . . . .	. . . . .	61	6,210	30	1,225	39,695	158 78	23
. . . . .	30	430	31,630	372	11,690	44,480	177 92	24
14,950	. . . . .	365	28,400	803	23,135	42,700	170 80	25
39,245	. . . . .	535	39,845	1,012	29,720	221,210	884 84	26
11,400	. . . . .	425	30,255	1,106	33,180	58,900	235 60	27
600	. . . . .	532	38,340	1,012	31,840	94,700	378 80	28
1,900	. . . . .	332	29,315	728	21,840	95,800	383 20	29
9,800	. . . . .	485	31,095	758	22,740	184,980	739 92	30
. . . . .	. . . . .	511	32,780	1,253	37,420	69,950	279 80	31
. . . . .	. . . . .	1,002	61,610	1,669	51,140	273,100	1,092 40	32
. . . . .	. . . . .	434	27,305	1,126	28,450	71,830	287 32	33
48,310	. . . . .	476	41,270	956	32,855	237,090	948 36	34
100	. . . . .	207	13,260	458	13,435	16,275	65 10	35
1,700	. . . . .	282	19,955	545	18,625	5,700	22 80	36
3,050	. . . . .	510	30,560	809	24,330	78,500	314 00	37
1,100	. . . . .	383	25,575	893	26,790	90,098	360 39	38
2,900	. . . . .	478	37,365	1,188	35,540	42,915	171 66	39
29,500	. . . . .	568	50,030	1,346	41,570	195,995	783 98	40
. . . . .	. . . . .	351	22,520	600	18,060	19,800	79 20	41
2,400	. . . . .	481	27,335	978	24,750	48,420	193 70	42
500	. . . . .	265	18,290	406	12,260	31,300	125 20	43
9,400	. . . . .	334	21,790	691	20,885	118,955	475 82	44
2,200	45	536	35,055	682	19,845	134,800	539 20	45
12,605	. . . . .	537	31,850	1,247	36,575	154,690	618 76	46
. . . . .	. . . . .	424	19,785	1,032	30,960	3,000	12 00	47
11,000	. . . . .	570	41,930	1,488	51,180	171,625	686 50	48
9,400	. . . . .	392	24,505	916	27,350	66,915	267 66	49
7,350	. . . . .	541	51,100	1,582	47,460	152,125	608 50	50
. . . . .	. . . . .	455	34,635	913	28,440	74,600	298 40	51
. . . . .	. . . . .	600	51,035	743	22,810	68,185	272 74	52
$229,905	$24 74	15,574	$1,105,275	28,470	$860,635	$3,678,378	$14,713 51	

MONTGOMERY—

TOWNSHIPS, WARDS, AND BOROUGHS.	Aggregate value of all property taxable for State purposes at the rate of 3 mills on the dollar.	Amount of State tax assessed at the rate of 3 mills on the dollar.	Aggregate number and value of all pleasure carriages and buggies, and tax at the rate of 1 per cent.		
			No.	Value.	Tax.
1. Abington,	$26,150	$78 45	160	$13,165	$131 65
2. Conshohocken, First ward,			9	305	3 05
3. Do. Second ward,	2,240	6 72	36	2,550	25 50
4. Bridgeport,			12	720	7 20
5. East Greenville,			38	1,855	18 55
6. Greenlane,			15	1,090	10 90
7. Hatboro',	2,100	6 30	40	2,680	26 80
8. Jenkintown,	6,275	18 83	30	2,195	21 95
9. Lansdale,			43	2,130	21 30
10. Norristown, First ward,	1,350	4 05	11	705	7 05
11. Do. Second ward,	1,400	4 20	14	1,050	10 50
12. Do. Third ward,	13,425	40 28	54	4,350	43 50
13. Do. Fourth ward,	7,350	22 05	16	1,105	11 05
14. Do. Fifth ward,	1,500	4 50	17	1,505	15 05
15. Do. Sixth ward,	1,500	4 50	13	655	6 55
16. Do. Seventh ward,	1,550	4 65	19	1,555	15 55
17. North Wales,			35	1,815	18 15
18. Pottstown, East ward,	2,500	7 50	43	1,925	19 25
19. Do. Second ward,	1,500	4 50	12	705	7 05
20. Do. Third ward,	430	1 29	14	750	7 50
21. Do. West ward,	1,800	5 40	69	3,645	36 45
22. Royersford,	1,200	3 60	39	2,940	29 40
23. West Conshohocken,	1,500	4 50	10	1,780	17 80
24. Cheltenham,	34,900	104 70	154	12,135	121 35
25. Douglass,			194	10,170	101 70
26. Franconia,			141	7,915	79 15
27. Frederick,			108	5,560	55 60
28. Gwynedd,			54	3,655	36 55
29. Hatfield,			96	5,475	54 75
30. Horsham,	1,950	5 85	116	6,635	66 35
31. Limerick,			122	7,730	77 30
32. Lower Merion,	41,900	125 70	181	14,860	148 60
33. Lower Providence,			129	8,285	82 85
34. Lower Salford,			282	12,080	120 80
35. Marlboro',			82	3,390	33 90
36. Montgomery,			6	400	4 00
37. Moreland,	500	1 50	95	5,980	59 80
38. Norriton,	900	2 70	93	5,350	53 55
39. New Hanover,			149	7,070	70 70
40. Perkiomen,			118	7,370	73 70
41. Plymouth,	800	2 40	75	4,400	44 00
42. Pottsgrove,	3,500	10 50	134	5,120	51 20
43. Springfield,	8,600	25 80	52	4,150	41 50
44. Towamencin,			119	6,165	61 65
45. Upper Dublin,	1,150	3 45	161	8,775	87 75
46. Upper Hanover,			268	10,310	103 10
47. Upper Merion,			69	3,785	37 85
48. Upper Providence,	2,000	6 00	142	9,770	97 70
49. Upper Salford,			113	4,885	48 85
50. Worcester,			243	12,340	123 40
51. Whitpain,	2,600	7 80	87	6,885	68 85
52. Whitemarsh,	1,500	4 50	144	10,035	100 35
	$174,070	$522 22	4,476	$261,675	$2,616 75

Sworn and subscribed before me, this 5th day of September, A. D. 1885.

JOHN W. SCHALL,
Justice of the Peace.

Continued.

Valuation of salaries, emoluments of office, posts of profit, trades, occupations, and professions.	Aggregate value of all property taxable for county purposes at the rate of 3 mills on the dollar.	Gold lever watches.	Silver lever watches.	Common watches.	Aggregate amount of tax on all watches.	Aggregate amount of State tax assessed.	Aggregate amount of county tax assessed at the rate of 3 mills on the dollar.	Debt of county.	No. of district.
$62,650	$2,714,200	92	15	6	$106 25	$853 35	$8,142 60	. . . . .	1
49,900	734,900	7	1	1	8 25	11 30	2,204 70	. . . . .	2
88,445	1,502,060	36	27	19	65 75	148 37	4,506 18	. . . . .	3
37,555	794,650	5	2	3	8 00	76 40	2,383 95	. . . . .	4
10,260	199,945	4	1	. .	4 75	333 70	599 84	. . . . .	5
5,180	89,155	. . .	4	. . .	3 00	39 10	267 47	. . . . .	6
19,575	445,535	26	1	2	27 75	92 85	1,336 61	. . . . .	7
43,800	663,020	25	14	4	37 50	190 48	1,989 06	. . . . .	8
42,725	501,445	1	19	2	16 25	137 35	1,504 34	. . . . .	9
60,225	1,044,940	8	19	2	23 25	108 75	3,134 82	. . . . .	10
65,110	1,045,865	14	3	. . .	16 25	206 15	3,137 60	. . . . .	11
81,795	1,481,620	38	51	7	79 75	673 53	4,444 86	. . . . .	12
100,175	1,366,155	27	2	2	29 50	295 60	4,098 47	. . . . .	13
82,700	1,085,660	12	2	. . .	13 50	73 05	3,256 98	. . . . .	14
30,670	321,675	11	. . .	. . .	11 00	94 05	965 03	. . . . .	15
50,400	754,790	13	7	6	21 25	177 15	2,264 37	. . . . .	16
27,575	392,605	11	7	. . .	16 25	68 00	1,177 82	. . . . .	17
97,970	762,415	13	21	1	29 25	106 10	2,287 25	. . . . .	18
46,800	672,200	23	9	4	31 75	185 48	2,016 60	. . . . .	19
43,040	492,270	10	4	1	13 50	112 29	1,476 81	. . . . .	20
57,420	688,830	28	24	5	48 50	299 55	2,066 49	. . . . .	21
33,925	400,245	12	14	9	27 00	144 78	1,200 74	. . . . .	22
46,075	692,060	3	2	. . .	4 50	185 58	2,076 18	. . . . .	23
129,500	2,825,255	68	64	1	116 50	520 47	8,475 77	. . . . .	24
31,475	952,535	. . .	3	7	5 75	278 25	2,857 61	. . . . .	25
49,750	1,463,110	. . .	5	3	5 25	969 24	4,389 33	. . . . .	26
27,145	835,260	8	4	1	11 50	302 70	2,505 78	. . . . .	27
48,150	1,752,760	27	1	. . .	27 75	443 10	5,258 28	. . . . .	28
35,575	1,117,365	5	10	7	16 00	153 90	3,352 10	. . . . .	29
25,200	1,439,775	2	64	. . .	50 00	862 12	4,319 33	. . . . .	30
45,825	1,492,715	10	10	7	21 00	378 10	4,478 15	. . . . .	31
176,755	5,135,725	127	12	1	136 50	1,503 20	15,407 18	. . . . .	32
36,970	1,300,395	2	13	26	24 75	394 92	3,901 19	. . . . .	33
28,725	1,229,725	. . .	6	7	8 00	1,077 16	3,689 18	. . . . .	34
19,455	394,330	6	4	1	9 50	108 50	1,182 99	. . . . .	35
17,500	778,325	4	3	. . .	6 25	33 05	2,334 98	. . . . .	36
25,925	1,807,150	12	16	2	25 00	400 30	5,421 45	. . . . .	37
23,125	1,189,455	15	18	. . .	28 50	445 14	3,568 34	. . . . .	38
22,695	994,470	3	6	2	8 50	250 86	2,983 41	. . . . .	39
47,075	1,912,205	3	7	5	10 75	868 43	5,736 62	. . . . .	40
45,075	1,234,540	10	22	1	27 00	152 60	3,703 62	. . . . .	41
112,890	1,983,920	11	8	1	17 50	272 90	5,951 76	. . . . .	42
35,750	1,594,930	28	2	. . .	29 50	222 00	4,784 79	. . . . .	43
16,530	922,445	2	1	1	3 25	540 72	2,767 34	. . . . .	44
52,015	1,875,580	21	31	5	46 75	677 15	5,626 74	. . . . .	45
42,650	1,484,485	3	11	. . .	11 25	733 11	4,453 46	. . . . .	46
69,175	1,936,410	4	10	1	12 00	61 85	5,809 23	. . . . .	47
78,060	2,423,465	13	. . .	. . .	13 00	803 20	7,270 40	. . . . .	48
35,680	971,345	. . .	1	. . .	75	317 26	2,914 04	. . . . .	49
28,900	1,498,395	9	4	3	13 50	745 40	4,495 19	. . . . .	50
30,100	1,373,815	6	4	4	11 00	386 05	4,121 45	. . . . .	51
90,325	2,420,990	27	53	5	69 25	446 81	7,262 97	. . . . .	
$2,621,365	$65,187,105	845	642	165	$1,409 00	$19,261 48	$195,561 45	. . . . .	

ATTEST:
JAMES B. HOLLANDS,
Clerk.

JAMES BURNETT,
HIRAM BURDAN,
THOMAS McCULLY,
County Commissioners.

MONTOUR

Tabular Statement for the year A. D. 1885, showing the wards, boroughs, and the wards, boroughs, and townships, for county and State purposes; also, the amount the laws of this Commonwealth for all State and county purposes whatever, were bly, 28th of February, 1835; 11th of June, 1840; 15th of May, 1841, &c., to wit:

TOWNSHIPS, WARDS, AND BOROUGHS.	Number of taxables.	Value of all real estate.	Value of real estate exempt.	Aggregate value real estate taxable.	Value of all household furniture, including gold and silver plate, (exceeding $300.)
1. Anthony township,	335	$142,245	$2,300	$139,945	
2. Cooper township,	115	68,821	2,200	66,621	
3. Derry township,	235	148,156	1,275	146,881	
4. Danville borough, First ward,	630	405,150	98,000	307,150	$1,550
5. Do. Second ward,	423	126,075	2,000	124,075	
6. Do. Third ward,	685	342,563	14,000	328,563	2,250
7. Do. Fourth ward,	497	101,875	8,000	93,875	
8. Liberty township,	367	195,572	14,100	181,472	
9. Limestone township,	228	271,513	1,300	270,213	
10. Mahoning township,	389	369,246	264,000	105,246	290
11. Mayberry township,	65	50,721	1,175	49,545	
12. Valley township,	277	168,043	6,900	161,143	
13. Washingtonville borough,	75	23,256	5,000	18,256	
14. West Hemlock township,	115	47,961	1,800	46,161	
	4,386	$2,461,197	$422,050	$2,039,146	$4,090

TOWNSHIPS, WARDS, AND BOROUGHS.	Aggregate value of all property taxable for State purposes at the rate of 3 mills on the dollar.	Amount of State tax assessed at the rate of 3 mills on the dollar.	Aggregate number and value of all pleasure carriages and buggies, and tax at the rate of 1 per cent.		
			No.	Value.	Tax.
1. Anthony township,	$10	$0 03	79	$1,040	$10 40
2. Cooper township,			25	328	3 28
3. Derry township,			57	1,330	13 30
4. Danville borough, First ward,	1,905	5 71	20	605	6 05
5. Do. Second ward,			1	20	20
6. Do. Third ward,	2,390	7 17	34	816	8 16
7. Do. Fourth ward,			2	40	40
8. Liberty township,			16	336	3 36
9. Limestone township,			85	1,354	13 54
10. Mahoning township,	290	87	29	588	5 88
11. Mayberry township,			21	420	4 20
12. Valley township,			27	472	4 72
13. Washingtonville borough,			14	275	2 75
14. West Hemlock township,			10	125	1 25
	$4,595	$13 78	420	$7,749	$77 49

Sworn and subscribed before me, this 25th day of May, A. D. 1885.

E. G. HOFFMAN,
Deputy Prothonotary.

COUNTY.

townships in the county of Montour, and the gross amount of taxes levied and assessed in at which all the real and personal property, and all matter and things made taxable were valued and assessed, made and entered pursuant to the provisions in the acts of to wit :

Aggregate amount of money at interest. (including bonds, stock, &c.)	Amount of State tax assessed on omnibuses, hacks, &c., at 3 mills on the dollar.	Number and value of horses, mares, geldings, and mules over the age of four years.		Number and value of cows and neat cattle over four years.		Aggregate amount of money at interest taxable at the rate of 4 mills on the dollar.	Amount of State tax assessed at the rate of 4 mills on the dollar.	No. of district.
		No.	Value.	No.	Value.			
$400	$0 03	288	$7,210	294	$2,940	$400	$1 60	1
. . . . .	. . . . .	108	2,170	113	1,130	. . . . .	. . . . .	2
7,385	. . . . .	235	6,370	247	2,475	7,385	29 54	3
11,500	1 06	95	3,185	31	452	11,500	46 00	4
. . . . .	. . . . .	42	1,103	28	332	. . . . .	. . . . .	5
64,150	42	99	2,945	35	451	64,150	256 60	6
. . . . .	. . . . .	19	420	20	220	. . . . .	. . . . .	7
25	. . . . .	338	8,446	359	3,586	25	10	8
400	. . . . .	264	7,166	296	2,950	400	1 60	9
10,585	. . . . .	112	3,168	141	1,834	10,585	42 34	10
1,400	. . . . .	77	1,476	69	717	1,400	5 60	11
5,900	. . . . .	205	4,315	244	2,420	5,900	23 60	12
3,835	. . . . .	29	933	20	200	3,835	15 34	13
. . . . .	. . . . .	80	1,685	98	879	. . . . .	. . . . .	14
$105,580	$1 51	1,991	$50,592	1,995	$20,586	$105,580	$422 32	

Valuation of salaries, emoluments of office, posts of profit, trades, occupations, and professions.	Aggregate value of all property taxable for county purposes at the rate of 5 mills on the dollar.	Gold lever watches.	Silver lever watches.	Common watches.	Aggregate amount of tax on all watches.	Aggregate amount of State tax assessed, including tax on watches.	Aggregate amount of county tax assessed at the rate of 5 mills on the dollar.	Debt of county.	No. of district.
$3,725	$154,860	. . . .	. . .	1	$0 50	$12 53	$774 30	. . . . .	1
1,080	71,329	. . . .	. . .	. . .	. . . .	3 28	356 65	. . . . .	2
3,145	160,201	. . .	1	1	1 25	44 09	801 00	. . . . .	3
22,755	335,697	26	17	5	41 25	99 01	1,678 49	. . . . .	4
9,425	134,955	5	6	. . .	9 50	9 70	674 78	. . . . .	5
19,275	354,300	9	14	6	22 50	294 43	1,771 50	. . . . .	6
11,280	105,835	4	2	1	6 00	6 40	529 17	. . . . .	7
3,620	197,460	1	. . .	1	1 50	4 96	987 30	. . . . .	8
2,520	284,203	1	11	. . .	9 25	24 39	1,421 02	. . . . .	9
8,160	119,286	3	. . .	2	4 00	53 09	596 43	. . . . .	10
660	52,818	. . . .	. . .	. . .	. . . .	9 80	264 09	. . . . .	11
3,795	172,145	. . . .	. . .	. . .	. . . .	28 32	860 72	. . . . .	12
2,775	22,439	. . . .	. . .	4	2 00	20 09	112 19	. . . . .	13
700	49,550	. . . .	. . .	. . .	. . . .	1 25	247 75	. . . . .	14
$92,915	$2,215,078	49	51	21	$97 75	$611 34	$11,075 39	. . . . .	

ATTEST:
JOHN C. PEIFER,
Clerk.

ISAAC AMERMAN,
FRANK G. BLEE,
GEO. W. ASKIN,
County Commissioners.

NORTHAMPTON

Tabular Statement for the year A. D. 1885, showing the wards, boroughs, and in the wards, boroughs, and townships, for State and county purposes; also, the amount by the laws of this Commonwealth for all State and county purposes whatever, Assembly, 28th of February, 1835; 11th of June, 1840; 15th of May, 1841, &c.,

TOWNSHIPS, WARDS, AND BOROUGHS.	Number of taxables.	Value of all real estate.	Value of real estate exempt.	Aggregate value real estate taxable.	Value of all household furniture, including gold and silver plate, (exceeding $300.)
1. Allen township,	817	$998,860	$22,200	$976,660	
2. Bangor borough,	769	633,390	42,000	591,390	$900
3. Bath borough,	291	327,810	37,000	290,810	1,050
4. Bethlehem borough, First ward,	451	792,242	55,000	737,242	10,200
5. Do. Second ward,	637	1,162,175	75,000	1,087,175	3,160
6. Do. Third ward,	395	349,976	2,400	347,576	
7. Do. Fourth ward,	396	372,315	28,200	344,115	
8. Bethlehem township,	897	1,845,300	13,300	1,832,000	600
9. Bushkill township,	716	706,438	20,000	686,438	300
10. Chapman borough,	138	158,009	2,500	155,500	100
11. East Allen township,	414	1,076,360	9,000	1,067,360	100
12. Do. Bangor borough,	232	190,570	4,000	186,570	
13. Easton borough, First ward,	735	1,983,460	403,750	1,579,710	7,200
14. Do. Second ward,	716	2,207,850	395,000	1,812,850	28,000
15. Do. Third ward,	525	724,215	138,650	585,565	2,475
16. Do. Fourth ward,	660	788,550	33,000	755,550	3,390
17. Do. Fifth ward,	604	878,600	40,500	838,100	4,600
18. Do. Sixth ward,	706	755,300	32,900	722,400	2,400
19. Do. Seventh ward,	825	767,168	50,040	717,128	1,050
20. Forks township,	447	1,098,980	18,250	1,080,730	
21. Freemansburg borough,	225	177,502	14,400	163,102	400
22. Glendon borough,	270	764,350	14,400	749,950	
23. Hanover township,	198	565,353	2,400	562,953	250
24. Hellertown borough,	234	279,350	14,000	265,350	725
25. Lehigh township,	1,120	1,157,655	52,000	1,105,655	
26. Lower Mt. Bethel township,	496	1,144,874	16,600	1,128,274	
27. Do. Nazareth township,	387	1,153,045	10,000	1,143,045	
28. Do. Sancon township,	1,831	4,242,190	1,242,400	2,999,790	3,850
29. Moore township,	985	1,106,060	28,000	1,078,060	
30. Nazareth borough,	398	566,215	36,400	529,815	2,500
31. Palmer township,	762	1,361,360	7,000	1,354,360	400
32. Plainfield township,	785	1,041,151	17,900	1,023,251	
33. Pen Argyl borough,	486	262,415	14,500	247,915	300
34. Portland borough,	221	235,782	13,000	222,782	2,050
35. South Bethlehem, First ward,	635	829,649	38,000	791,649	6,100
36. Do. Second ward,	842	729,500	24,000	705,500	
37. Do. Third ward,	383	1,343,733	8,000	1,335,733	
38. South Easton, First ward,	488	344,840	24,000	320,840	
39. Do. Second ward,	755	806,843	21,200	785,643	
40. Do. Third ward,	409	470,950	20,000	450,950	
41. Upper Mt. Bethel township,	1,082	1,514,733	14,950	1,499,783	
42. Do. Nazareth township,	224	617,880	49,000	568,880	
43. Washington township,	825	840,086	19,600	820,486	
44. Williams township,	944	1,288,911	35,000	1,253,911	
	26,356	$40,661,986	$3,159,440	$37,502,546	$82,100

COUNTY.

townships in the county of Northampton, and the gross amount of taxes levied and assessed at which all the real and personal property, and all matter and things made taxable were valued and assessed, made and entered pursuant to the provisions in the acts of to wit :

Aggregate amount of money at interest, (including bonds, stock, &c.)	Amount of State tax assessed on omnibuses, hacks, &c., at 3 mills on the dollar.	Number and value of horses, mares, geldings, and mules over the age of four years.		Number and value of cows and neat cattle over four years.		Aggregate amount of money at interest taxable at the rate of 4 mills on the dollar.	Amount of State tax assessed at the rate of 4 mills on the dollar.	No. of district.
		No.	Value.	No.	Value.			
$7,500		275	$17,210	413	$12,675	$7,500	$30 00	1
34,540	$0 12	107	6,055	17	525	34,540	138 16	2
16,700		50	2,895	19	605	16,700	66 80	3
110,959	4 95	63	6,915	8	215	110,959	443 84	4
148,989	3 20	131	12,825	12	460	148,989	595 96	5
10,000		25	2,140	9	225	10,000	40 00	6
5,050		13	870	5	125	5,050	20 20	7
92,142		643	35,978	715	21,500	92,142	368 57	8
23,855		356	21,930	491	14,040	23,855	95 42	9
1,000		12	1,150	8	250	1,000	4 00	10
12,538		358	25,400	482	14,255	12,538	50 15	11
500		15	890	17	495	500	2 00	12
95,957		153	12,175	3	90	95,957	383 83	13
198,116	7 80	119	10,565	4	150	198,116	792 46	14
34,600		94	6,215	16	400	34,600	138 40	15
15,225	3 00	66	4,455	8	235	15,225	60 90	16
100,606	84	54	4,625	1	30	100,606	402 42	17
26,605		37	2,685	3	140	26,605	106 42	18
11,085		49	2,715	13	435	11,085	44 34	19
41,600		341	24,860	421	12,240	41,600	166 40	20
16,052		57	2,220	2	66	16,052	64 21	21
6,000		70	4,315	18	495	6,000	24 00	22
23,023		198	13,597	234	6,460	23,023	92 09	23
18,072		48	2,680	14	355	18,072	72 29	24
18,250		518	34,525	708	19,370	18,250	73 00	25
96,070		375	26,775	508	12,003	96,070	384 28	26
57,245		428	27,805	471	14,805	57,245	228 98	27
138,105		705	40,205	936	32,750	138,105	552 42	28
17,075		471	36,405	845	26,745	17,075	68 30	29
107,247	30	87	7,370	43	1,515	107,247	428 59	30
43,900		456	34,855	463	11,960	43,900	175 60	31
55,490		375	16,550	532	13,404	55,490	221 96	32
4,400		58	1,785	5	120	4,400	17 60	33
4,125	1 35	45	2,990	12	315	4,125	16 50	34
16,168	1 35	73	6,275	8	300	16,168	64 67	35
6,900	67	44	3,425	2	50	6,900	27 60	36
		39	3,900	3	95			37
		26	1,110	13	350			38
2,600	2 70	66	5,610	16	545	2,600	10 40	39
		13	865	3	75			40
54,518		593	37,890	919	25,468	54,518	218 07	41
35,755	15	170	12,790	251	8,155	35,755	143 02	42
16,972	8	309	20,243	422	11,185	16,972	67 89	43
44,270		574	41,085	519	16,557	44,270	177 08	44
$1,769,804	$26 51	8,739	$587,823	9,612	$282,233	$1,769,804	$7,079 22	

NORTHAMPTON—

TOWNSHIPS, WARDS, AND BOROUGHS.	Aggregate value of all property taxable for State purposes at the rate of 3 mills on the dollar.	Amount of State tax assessed at the rate of 3 mills on the dollar.	Aggregate number and value of all pleasure carriages and buggies, and tax at the rate of 1 per cent.		
			No.	Value.	Tax.
1. Allen township,			101	$3,800	$38 00
2. Bangor borough,	$940	$2 82	40	2,080	20 80
3. Bath borough,	1,050	3 15	42	1,580	15 80
4. Bethlehem borough, First ward,	11,850	35 55	40	5,250	52 50
5. Do. Second ward,	4,225	12 68	48	5,110	51 10
6. Do. Third ward,			15	555	5 55
7. Do. Fourth ward,			5	350	3 50
8. Bethlehem township,	600	1 86	292	14,915	149 15
9. Bushkill township,	300	90	126	5,185	51 85
10. Chapman borough,	100	30	5	340	3 40
11. East Allen township,	100	30	158	6,765	67 65
12. Do. Bangor borough,			5	180	1 80
13. Easton borough, First ward,	7,200	21 60	73	5,565	55 65
14. Do. Second ward,	30,600	91 80	58	4,255	42 55
15. Do. Third ward,	2,475	7 43	23	1,025	10 25
16. Do. Fourth ward,	4,390	13 17	18	1,175	11 75
17. Do. Fifth ward,	4,880	14 64	14	1,300	13 00
18. Do. Sixth ward,	2,400	7 20	13	875	8 75
19. Do. Seventh ward,	1,050	3 15	15	840	8 40
20. Forks township,			166	6,005	60 05
21. Freemansburg borough,	400	1 20	24	935	9 35
22. Glendon borough,			17	875	8 75
23. Hanover township,	250	75	76	3,695	36 95
24. Hellertown borough,	725	2 17	43	1,660	16 60
25. Lehigh township,			155	8,120	81 20
26. Lower Mt. Bethel township,			192	7,425	74 25
27. Do. Nazareth township,			187	8,590	85 90
28. Do. Saucon township,	3,850	11 55	283	11,605	116 05
29. Moore township,			176	8,195	81 95
30. Nazareth borough,	2,600	7 80	58	3,475	34 75
31. Palmer township,	400	1 20	144	7,740	77 40
32. Plainfield township,			179	8,343	83 43
33. Pen Argyl borough,	300	90	9	380	3 80
34. Portland borough,	2,500	7 50	10	390	3 90
35. South Bethlehem, First ward,	6,550	19 65	48	4,195	41 95
36. Do. Second ward,	225	67	16	760	7 60
37. Do. Third ward,					
38. South Easton, First ward,			1	50	50
39. Do. Second ward,	900	2 70	24	1,070	10 70
40. Do. Third ward			3	315	3 15
41. Upper Mt. Bethel township,			242	9,647	96 47
42. Do. Nazareth township,	50	15	90	3,595	35 95
43. Washington township,	25	8	134	5,050	50 50
44. Williams township,			202	9,615	96 15
	$90,935	$272 81	3,570	$172,875	$1,728 75

Sworn and subscribed before me, this 17th day of July, A. D. 1885.

C. P. FRITZ,
Clerk.

Continued.

Valuation of salaries, emoluments of office, posts of profit, trades, occupations, and professions.	Aggregate value of all property taxable for county purposes at the rate of 2.2 mills on the dollar.	Gold lever watches.	Silver lever watches.	Common watches.	Aggregate amount of tax on all watches.	Aggregate amount of State tax assessed.	Aggregate amount of county tax assessed at the rate of 2.2 mills on the dollar.	Debt of county.	No. of district.
$55,980	$1,068,925	. . .	1	2	$1 75	$69 75	$2,351 64	. . . . .	1
115,250	719,260	. . .	30	15	30 00	191 78	1,582 37	. . . . .	2
39,000	336,540	6	10	11	19 00	104 75	740 39	. . . . .	3
89,610	861,932	20	7	13	31 75	563 64	1,896 25	. . . . .	4
126,140	1,235,935	27	10	3	36 00	695 74	2,719 06	. . . . .	5
46,200	396,141	1	5	2	5 75	51 30	871 51	. . . . .	6
41,790	387,250	. . .	. . .	. . .	. . . . .	23 70	851 95	. . . . .	7
64,660	1,974,228	4	12	33	29 50	549 02	4,343 31	. . . . .	8
36,915	773,508	. . .	1	2	1 75	149 92	1,701 72	. . . . .	9
31,425	188,765	2	3	4	6 25	13 95	415 28	. . . . .	10
26,815	1,144,433	3	. . .	8	7 00	125 10	2,517 75	. . . . .	11
44,000	232,135	. . .	. . .	. . .	. . . . .	3 80	510 70	. . . . .	12
106,530	1,716,898	14	14	27	38 00	499 08	3,777 18	. . . . .	13
146,350	2,043,236	20	47	50	80 25	1,007 06	4,495 12	. . . . .	14
76,400	677,890	9	12	4	20 00	176 08	1,490 25	. . . . .	15
85,080	852,750	2	4	4	7 00	92 82	1,876 05	. . . . .	16
107,660	980,629	6	16	10	23 00	453 06	2,167 38	. . . . .	17
101,275	831,930	5	14	37	34 00	156 37	1,830 25	. . . . .	18
92,575	814,953	3	9	9	14 25	70 14	1,792 89	. . . . .	19
31,700	1,157,285	. . .	2	19	11 00	237 45	2,546 02	. . . . .	20
25,060	192,433	. . .	3	14	9 25	84 01	423 35	. . . . .	21
30,840	787,075	3	8	4	11 00	43 75	1,731 56	. . . . .	22
11,250	562,953	. . .	7	16	13 25	143 04	1,238 50	. . . . .	23
30,850	301,620	4	7	23	20 75	111 81	663 57	. . . . .	24
95,750	1,265,120	3	1	3	5 25	159 45	2,783 26	. . . . .	25
29,965	1,216,282	. . .	8	18	15 00	473 58	2,675 82	. . . . .	26
27,280	1,226,725	1	5	35	22 25	337 13	2,698 79	. . . . .	27
143,180	3,249,485	6	13	34	32 75	712 77	7,148 87	. . . . .	28
60,950	1,214,230	. . .	2	. . .	1 50	151 75	2,671 31	. . . . .	29
56,810	608,408	4	5	27	21 25	492 79	1,338 51	. . . . .	30
76,725	1,490,890	. . .	17	24	24 75	278 95	3,279 96	. . . . .	31
66,050	1,130,838	. . .	. . .	. . .	. . . . .	305 39	2,487 84	. . . . .	32
64,910	315,410	. . .	. . .	7	3 50	25 80	693 90	. . . . .	33
26,700	256,302	4	5	9	12 25	40 15	563 86	. . . . .	34
85,810	894,779	15	5	24	30 75	157 02	1,968 52	. . . . .	35
86,630	796,590	1	. . .	2	2 00	37 87	1,752 50	. . . . .	36
34,040	1,373,768	1	. . .	. . .	1 00	1 00	3,022 29	. . . . .	37
45,320	367,670	. . .	4	2	4 00	4 50	808 88	. . . . .	38
103,935	897,703	1	4	4	6 00	29 80	1,974 94	. . . . .	39
46,030	498,235	. . .	1	. . .	75	3 90	1,096 11	. . . . .	40
76,685	1,651,973	. . .	1	27	14 50	329 04	3,634 34	. . . . .	41
14,485	611,345	1	2	3	4 00	183 12	1,344 96	. . . . .	42
54,344	913,330	. . .	. . .	1	50	118 97	2,009 32	. . . . .	43
76,445	1,403,073	. . .	7	18	14 25	287 48	3,086 76	. . . . .	44
$2,835,399	$41,620,360	166	302	548	$666 75	$9,747 53	$91,564 79		

ATTEST:

C. P. FRITZ,
Clerk.

EDWARD LERCH,
TILGHMAN H. WOLF,
REUBEN P. FEHNEL,
County Commissioners.

NORTHUMBERLAND

Tabular Statement for the year A. D. 1885, showing the wards, boroughs, and sessed in the boroughs and townships, for county and State purposes; also, the taxable by the laws of this Commonwealth for all State and county purposes whatacts of Assembly, 28th of February, 1835; 11th of June, 1840; 15th of May, 1841,

TOWNSHIPS, WARDS, AND BOROUGHS.	Number of taxables.	Value of all real estate.	Value of real estate exempt.	Aggregate value real estate taxable.	Value of all household furniture, including gold and silver plate, (exceeding $300.)
1. Augusta, Upper, township,	683	$268,309	$17,800	$250,509	. . . . .
2. Do. Lower, township,	292	119,528	5,900	113,628	. . . . .
3. Cameron township,	278	208,775	2,650	201,125	. . . . .
4. Coal township,	1,507	742,685	34,250	708,435	. . . . .
5. Chillisquaque township,	612	427,732	31,250	396,482	. . . . .
6 Delaware township,	624	529,466	16,100	513,366	. . . . .
7. Jordan township,	308	168,549	7,100	161,449	. . . . .
8. Jackson township,	290	161,220	10,830	150,396	. . . . .
9. Lewis township,	382	339,606	6,200	333,406	. . . . .
10 Mahanoy, Little, township,	97	67,038	900	66,138	. . . . .
11. Do. Upper, township,	268	147,522	3,425	144,097	. . . . .
12. Do. Lower, township,	514	248,477	2,570	245,907	. . . . .
13. McEwensville borough,	121	49,196	15,300	33,896	. . . . .
14. Mt. Carmel township,	865	713,942	5,200	708,742	. . . . .
15. Do borough, North ward,	905	119,737	10,200	109,537	. . . . .
16. Do. do. South ward,	849	98,447	4,800	93,647	. . . . .
17. Milton borough, North ward,	493	316,049	82,100	233,949	. . . . .
18. Do. do South ward,	456	161,834	42,300	119,534	. . . . .
19. Northumberland borough,	797	281,879	38,400	243,479	. . . . .
20. Point township,	266	273,604	2,110	271,494	. . . . .
21. Rush township,	439	254,013	18,000	236,013	$75
22. Riverside borough,	193	47,475	9,000	38,475	. . . . .
23. Rockefeller township,	307	171,287	9,300	161,987	. . . . .
24. Ralpho township,	317	144,844	7,015	137,829	. . . . .
25. Shamokin township,	390	198,442	6,350	192,092	. . . . .
26. Do. borough, First ward,	711	199,658	5,450	194,208	1,800
27. Do. do. Second ward,	852	210,601	33,675	176,926	. . . . .
28. Do. do. Third ward,	643	148,133	48,000	100,133	. . . . .
29. Do. do. Fourth ward,	795	109,833	3,400	106,433	. . . . .
30. Sunbury borough, East ward,	717	279,028	8,300	270,728	250
31. Do. do. West ward,	735	352,756	94,500	258,256	. . . . .
32. Snydertown borough,	81	44,012	7,200	36,812	. . . . .
33. Turbutville borough,	159	86,210	19,100	67,110	300
34. Turbut township,	967	482,962	18,450	464,512	2,100
35. Watsontown borough,	550	231,580	44,000	187,580	. . . . .
36. Washington township,	212	117,053	4,500	112,553	. . . . .
37. Zerbe township,	490	302,294	14,000	288,291	. . . . .
	19,165	$8,818,776	$689,625	$8,129,151	$4,525

COUNTY.

townships in the county of Northumberland, and the gross amount of taxes levied and as-
amount at which all the real and personal property, and all matter and things made
ever, were valued and assessed, made and entered pursuant to the provisions in the
&c., to wit:

Aggregate amount of money at interest (including bonds, stock, &c.)	Amount of State tax assessed on omnibuses, hacks, &c., at — mills on the dollar.	Number and value of horses, mares, geldings, and mules over the age of four years.		Number and value of cows and neat cattle over four years.		Aggregate amount of money at interest taxable at the rate of 4 mills on the dollar.	Amount of State tax assessed at the rate of 4 mills on the dollar.	No. of district.
		No.	Value.	No.	Value.			
$10,000		259	$6,255	281	$4,215	$10,000	$40 00	1
8,000		162	3,884	152	1,483	8,000	32 00	2
500		130	6,370	115	1,150	500	2 00	3
		612	27,608	25	130			4
9,725		379	12,962	402	5,358	9,725	38 90	5
12,854		451	15,348	460	6,804	12,854	51 42	6
3,275		208	9,755	235	4,142	3,275	13 10	7
12,680		151	3,615	181	1,810	12,680	50 72	8
5,980		385	13,677	413	5,823	5,980	23 92	9
200		91	3,095	79	792	200	80	10
4,400		224	7,760	186	2,321	4,400	17 60	11
12,200		270	11,750	354	5,207	12,200	48 80	12
4,550		18	830	17	273	4,550	18 20	13
		354	17,100	55	825			14
13,740		44	1,590	52	790	13,740	51 96	15
4,000		48	2,510	36	360	4,000	16 00	16
250		76	2,600	17	305	250	1 00	17
500		29	1,220	15	370	500	2 00	18
4,000		57	2,110	59	798	4,000	16 00	19
500		249	9,680	268	2,769	500	2 00	20
8,230		354	8,045	368	3,810	8,230	32 92	21
1,150		15	460	32	513	1,150	4 60	22
6,463		270	8,055	253	2,530	6,463	25 85	23
2,500		246	6,518	204	2,040	2,500	10 00	24
2,400		328	9,091	332	3,335	2,400	9 60	25
7,175		75	1,790	12	130	7,175	28 70	26
1,500		59	1,690	4	40	1,500	6 00	27
		103	3,173	31	310			28
		65	1,530	24	355			29
4,250		50	1,580	12	169	4,250	17 00	30
22,449		66	2,280	37	705	22,449	89 80	31
1,275		52	1,610	45	675	1,275	5 10	32
3,400		52	4,070	50	1,235	3,400	13 60	33
16,325		360	10,800	360	3,509	16,325	65 30	34
4,700		83	2,045	35	447	4,700	18 80	35
		189	6,529	204	3,031			36
1,200		93	2,410	55	442	1,200	4 80	37
$190,371		6,657	$231,395	5,460	$69,001	$190,371	$761 49	

NORTHUMBERLAND—

TOWNSHIPS, WARDS, AND BOROUGHS.	Aggregate value of all property taxable for State purposes at the rate of 4 mills on the dollar.	Amount of State tax assessed at the rate of 4 mills on the dollar.	Aggregate number and value of all pleasure carriages and buggies, and tax at the rate of 1 per cent.		
			No.	Value.	Tax.
1. Augusta, Upper, township,			22	$365	$3 65
2. Do. Lower, township,			11	195	1 95
3 Cameron township,			28	602	6 02
4. Coal township,					
5. Chillisquaque township,			99	2,015	20 15
6. Delaware township,			149	3,584	35 84
7. Jordan township,			67	1,653	16 53
8. Jackson township,			50	1,030	10 30
9. Lewis township,			131	3,108	31 08
10. Mahanoy, Little, township,			29	572	5 72
11. Do. Upper, township,			91	2,324	23 24
12. Do. Lower, township,			112	2,410	24 10
13. McEwensville borough,			3	170	1 70
14. Mt. Carmel township,			5	265	2 65
15. Do. borough, North ward,			20	585	5 85
16. Do. do. South ward,			17	970	9 70
17. Milton borough, North ward,			43	1,975	19 75
18. Do. do. South ward,			4	170	1 70
19. Nortbumberland borough,			11	610	6 10
20. Point township,			28	700	7 00
21. Rush township,	$75	$0 30	95	2,005	20 05
22. Riverside borough,			6	150	1 50
23. Rockefeller township,			62	1,245	12 45
24. Ralpho township,			68	1,725	17 25
25. Shamokin township,			66	1,765	17 65
26. Do. borough, First ward,	1,800	7 20	18	595	5 95
27. Do. do. Second ward,			13	690	6 90
28. Do. do. Third ward,			12	380	3 80
29. Do. do. Fourth ward,			25	555	5 55
30. Sunbury borough, East ward,	250	1 00	8	185	1 85
31. Do. Do. West ward,			20	755	7 55
32. Snydertown borough,			22	330	3 30
33. Turbutville borough,	300	1 20	24	660	6 60
34. Turbut township,	2,100	8 40	138	2,415	24 15
35. Watsontown borough,			45	950	9 50
36. Washington township,			74	1,520	15 20
37. Zerbe township,			20	341	3 41
	$4,525	$18 10	1,636	$39,569	$395 69

Sworn and subscribed before me, this 16th day of June, A. D. 1885.

C G. VORIS,
Justice of the Peace.

Continued.

Valuation of salaries, emoluments of office, posts of profit, trades, occupations, and professions.	Aggregate value of all property taxable for county purposes at the rate of 7 mills on the dollar.	Gold lever watches.	Silver lever watches.	Common watches.	Aggregate amount of tax on all watches.	Aggregate amount of State tax assessed.	Aggregate amount of county tax assessed at the rate of 7 mills on the dollar.	Debt of county.	No. of district.
$13,860	$275,204	. . .	2	. . .	$1 50	$45 15	$1,926 43	. . . . .	1
3,150	122,340	6	. . .	. . .	6 00	39 95	856 38	. . . . .	2
3,197	212,444	. . .	3	. . .	2 25	10 27	1,487 11	. . . . .	3
37,660	773,833	. . .	. . .	. . .	. . . . .	. . . . .	5,416 83	. . . . .	4
6,040	422,857	13	4	2	17 00	76 05	2,960 00	. . . . .	5
4,940	544,042	4	10	10	16 50	103 76	3,808 29	. . . . .	6
3,750	180,749	. . .	. . .	1	50	30 13	1,265 24	. . . . .	7
3,600	160,445	. . .	. . .	. . .	. . . . .	61 02	1,123 12	. . . . .	8
3,325	359,339	1	2	. . .	2 50	57 50	2,515 37	. . . . .	9
1,110	71,707	1	. . .	2	2 00	8 52	501 95	. . . . .	10
2,565	159,067	. . .	. . .	1	50	41 34	1,113 47	. . . . .	11
8,085	273,359	. . .	. . .	. . .	. . . . .	72 90	1,913 51	. . . . .	12
3,750	38,919	1	. . .	. . .	1 00	20 90	272 43	. . . . .	13
28,030	754,962	. . .	. . .	. . .	. . . . .	2 65	5,284 73	. . . . .	14
22,945	135,447	10	1	3	12 25	73 06	948 13	. . . . .	15
28,150	125,637	4	4	2	8 00	33 70	879 46	. . . . .	16
16,665	255,494	3	2	. . .	4 50	25 25	1,788 46	. . . . .	17
14,205	135,499	10	3	1	12 75	16 45	948 49	. . . . .	18
16,165	263,162	12	. . .	. . .	12 00	34 10	1,842 13	. . . . .	19
2,575	287,218	. . .	. . .	. . .	. . . . .	9 00	2,010 53	. . . . .	20
3,515	258,388	5	4	4	10 00	63 27	1,773 72	. . . . .	21
2,300	41,898	1	4	1	4 50	10 60	293 29	. . . . .	22
2,345	176,162	. . .	. . .	2	1 00	39 30	1,233 13	. . . . .	23
3,932	152,044	. . .	. . .	. . .	. . . . .	27 25	1,064 31	. . . . .	24
4,780	211,063	. . .	. . .	. . .	. . . . .	27 25	1,477 44	. . . . .	25
25,730	222,453	3	5	2	7 75	49 60	1,557 17	. . . . .	26
24,310	208,656	13	1	. . .	13 75	26 65	1,425 59	. . . . .	27
14,710	118,706	3	3	4	7 25	11 05	830 94	. . . . .	28
19,695	128,568	. . .	3	1	1 80	7 35	899 98	. . . . .	29
24,370	297,012	11	12	5	22 50	42 35	2,079 08	. . . . .	30
25,075	287,071	25	3	7	30 75	128 10	2,009 50	. . . . .	31
1,690	41,117	. . .	. . .	. . .	. . . . .	8 40	287 82	. . . . .	32
4,440	77,515	. . .	. . .	. . .	. . . . .	21 40	542 61	. . . . .	33
20,475	501,711	8	12	17	25 50	123 35	3,511 98	. . . . .	34
6,837	197,859	4	10	7	15 00	43 30	1,385 01	. . . . .	35
2,175	125,808	. . .	. . .	. . .	. . . . .	15 20	880 66	. . . . .	36
18,725	310,212	6	1	. . .	6 75	14 96	2,171 48	. . . . .	37
$428,871	$8,897,977	144	89	72	$245 80	$1,521 08	$62,285 77	$3,000 00	

ATTEST:
JONA. B. WAGNER,
Clerk.

M. KELLAGHER,
A. M. SNYDER,
THOS. L. KARCHNER,
County Commissioners.

PERRY

Tabular Statement for the year A. D. 1885, showing the wards, boroughs, and the wards, boroughs, and townships, for county and State purposes; also, the amount by the laws of this Commonwealth for all State and county purposes whatever, Assembly, 28th of February, 1835; 11th of June, 1840; 15th of May, 1841, &c.,

TOWNSHIPS, WARDS, AND BOROUGHS.	Number of taxables.	Value of all real estate.	Value of real estate exempt.	Aggregate value real estate taxable.	Value of all household furniture, including gold and silver plate, (exceeding $300,)
1. Blain,	97	$41,715	$4,500	$37,215	.....
2. Bloomfield,	216	163,913	53,450	110,463	.....
3. Buffalo,	221	118,127	2,000	116,127	.....
4. Carroll,	423	164,919	.....	164,919	.....
5. Centre,	370	204,700	4,300	200,400	.....
6. Duncannon,	355	131,112	.....	131,112	.....
7. Greenwood,	310	237,175	7,000	230,175	.....
8. Howe,	101	39,284	2,200	37,084	.....
9. Jackson,	285	143,407	3,000	140,407	.....
10. Juniata,	264	142,751	1,600	141,151	.....
11. Landisburg,	130	46,650	5,000	41,650	.....
12. Liverpool borough,	288	111,135	13,000	98,135	.....
13. Do. township,	246	187,473	.....	187,473	.....
14. Madison,	254	216,054	7,500	208,554	.....
15. Marysville,	409	177,465	12,200	165,265	.....
16. Miller,	120	43,079	.....	43,079	.....
17. Millerstown,	199	96,017	3,000	93,017	.....
18. New Buffalo,	84	21,370	2,650	18,720	.....
19. Newport,	422	243,240	47,500	195,740	.....
20. Oliver,	287	122,878	3,100	119,778	.....
21. Penn,	596	305,742	7,450	298,292	.....
22. Rye,	242	120,210	2,800	117,410	.....
23. Sandy Hill,	217	174,512	4,500	170,012	.....
24. Saville,	486	290,311	14,050	276,261	.....
25. Spring,	438	314,344	8,000	306,344	.....
26. Toboyne,	271	70,092	.....	70,092	.....
27. Tuscarora,	285	118,895	1,800	117,095	.....
28. Tyrone,	399	382,589	82,000	300,589	.....
29. Watts,	161	76,407	.....	76,407	.....
30. Wheatfield,	234	126,450	2,500	123,950	.....
	8,430	$4,632,016	$295,100	$4,336,916	.....

COUNTY.

townships in the county of Perry, and the gross amount of taxes levied and assessed in at which all the real and personal property, and all matter and things made taxable were valued and assessed, made and entered pursuant to the provisions in the acts of to wit :

Aggregate amount of money at interest, (including bonds, stock, &c.)	Amount of State tax assessed on omnibuses, hacks, &c., at 3 mills on the dollar.	Number and value of horses, mares, geldings, and mules over the age of four years.		Number and value of cows and neat cattle over four years.		Aggregate amount of money at interest taxable at the rate of 4 mills on the dollar.	Amount of State tax assessed at the rate of 4 mills on the dollar.	No. of district.
		No.	Value.	No.	Value.			
$1,100		28	$1.015	26	$343	$1,100	$4 40	1
21,740		50	1,276	37	467	21.740	86 96	2
400	$0 03	126	4,875	146	1,917	400	1 60	3
5,400		297	10,742	286	3,180	5,400	21 60	4
5,697		218	7,665	237	2,598	5,697	22 79	5
200		14	590	22	180	200	80	6
		237	10,240	234	2,714			7
		70	1,230	73	720			8
1,300		173	4,840	191	2,189	1,300	5 20	9
700		195	6,102	230	1,896	700	2 80	10
2,700		28	570	10	147	2,700	10 80	11
		114	4,225	30	303			12
		159	6,363	169	1,959			13
2,960		197	7,204	179	1,988	2,960	11 84	14
700		29	1,570	24	512	700	2 80	15
		45	1,315	64	613			16
		47	1,585	28	210			17
435		19	818	7	218	435	1 74	18
10,900	30	59	3,096	16	266	10,900	43 60	19
500		118	3,829	131	1,370	500	2 00	20
3,300		198	7,754	253	3,692	3,300	13 20	21
717		153	5,650	149	2,176	717	2 86	22
1,975		191	7,520	178	2,209	1,975	7 90	23
850	51	326	9,515	328	4,415	850	3 40	24
7,750	48	328	11,845	346	3,506	7,750	31 00	25
250		142	3,870	131	1,939	250	1 00	26
497		158	3,106	156	1,835	497	1 99	27
12,675		279	11,777	258	3,181	12,675	50 70	28
		85	3,236	94	1,088			29
900		160	4,828	193	1,870	900	3 60	30
$83,646	$1 32	4,243	$148,851	4,226	$49.701	$83,646	$334 58	

TOWNSHIPS, WARDS, AND BOROUGHS.	Aggregate value of all property taxable for State purposes at the rate of 3 mills on the dollar.	Amount of State tax assessed at the rate of 3 mills on the dollar.	Aggregate number and value of all pleasure carriages and buggies, and tax at the rate of 1 per cent.		
			No.	Value.	Tax.
1. Blain,			17	$415	$4 15
2. Bloomfield,			31	870	8 70
3. Buffalo,	$10	$0 03	39	1,265	12 65
4. Carroll,			65	1,355	13 55
5. Centre,			45	875	8 75
6. Duncannon,			13	380	3 80
7. Greenwood,			63	1,970	19 70
8. Howe,			15	417	4 17
9. Jackson,			25	650	6 50
10. Juniata,			60	1,342	13 42
11. Landisburg,			10	260	2 60
12. Liverpool borough,			25	840	8 40
13. Do. township,			33	1,330	13 30
14. Madison,			62	1,347	13 47
15. Marysville,			6	210	2 10
16. Miller,			8	295	2 95
17. Millerstown,			16	915	9 15
18. New Buffalo,			4	110	1 10
19. Newport,	100	30	32	1,305	13 05
20. Oliver,			29	1,036	10 36
21. Penn,			51	1,528	15 28
22. Rye,			30	505	5 05
23. Sandy Hill,			56	1,220	12 20
24. Saville,	170	51	91	2,265	22 65
25. Spring,	160	48	87	1,680	16 80
26. Toboyne,			18	805	8 05
27. Tuscarora,			45	875	8 75
28. Tyrone,			57	1,540	15 40
29. Watts,			15	435	4 35
30. Wheatfield,			21	425	4 25
	$440	$1 32	1,069	$28,465	$284 65

Sworn and subscribed before me, this 1st day of June, A. D. 1885.

A. B. GROSH,
Prothonotary.

Continued.

Valuation of salaries, emoluments of office, posts of profit, trades, occupations, and professions.	Aggregate value of all property taxable for county purposes at the rate of 8 mills on the dollar.	Gold lever watches.	Silver lever watches.	Common watches.	Aggregate amount of tax on all watches.	Aggregate amount of State tax assessed.	Aggregate amount of county tax assessed at the rate of 8 mills on the dollar.	Debt of county.	No. of district.
$4,145	$43,133	. . .	. . .	. . .	. . . . .	$8 55	$345 06	. . . . .	1
11,020	124,096	12	5	2	$12 25	107 91	992 77	. . . . .	2
4,100	128,284	. . .	. . .	. . .	. . . . .	14 28	1,026 27	. . . . .	3
8,280	188,476	. . .	. . .	. . .	. . . . .	35 15	1,507 81	. . . . .	4
6,290	217,828	. . .	. . .	. . .	. . . . .	31 54	1,742 62	. . . . .	5
13,725	145,987	. . .	. . .	. . .	. . . . .	4 60	1,167 90	. . . . .	6
5,260	250,359	. . .	2	. . .	70	20 40	2,002 87	. . . . .	7
1,855	41,306	. . .	. . .	. . .	. . . . .	4 17	330 45	. . . . .	8
4,174	152,260	. . .	. . .	. . .	. . . . .	11 70	1,218 08	. . . . .	9
3,170	153,661	2	. . .	3	2 40	18 62	1,229 29	. . . . .	10
4,180	46,807	3	. . .	. . .	3 00	16 40	374 45	. . . . .	11
12,505	116,008	3	4	. . .	3 60	12 00	928 06	. . . . .	12
4,685	201,810	. . .	2	. . .	25	13 55	1,614 48	. . . . .	13
5,251	224,344	1	2	. . .	1 40	26 71	1,794 75	. . . . .	14
17,030	184,587	1	2	. . .	1 50	6 40	1,476 70	. . . . .	15
2,400	47,702	. . .	. . .	. . .	. . . . .	2 95	381 62	. . . . .	16
8,130	103,857	3	2	1	4 00	13 15	830 86	. . . . .	17
3,385	23,251	2	. . .	2	2 00	4 84	186 01	. . . . .	18
22,745	223,152	9	2	1	9 80	66 75	1,785 22	. . . . .	19
7,592	133,605	2	2	. . .	3 00	15 36	1,068 84	. . . . .	20
21,455	332,721	1	2	2	1 75	30 23	2,661 77	. . . . .	21
6,190	131,931	. . .	2	. . .	50	8 41	1,055 45	. . . . .	22
4,775	185,736	. . .	. . .	. . .	. . . . .	20 10	1,485 89	. . . . .	23
10,075	302,531	2	1	. . .	1 15	27 71	2,420 25	. . . . .	24
10,505	333,880	. . .	. . .	. . .	. . . . .	48 28	2,671 04	. . . . .	25
5,375	82,081	. . .	. . .	. . .	. . . . .	9 05	656 65	. . . . .	26
3,770	127,281	. . .	1	1	27	11 01	1,018 25	. . . . .	27
10,145	327,232	. . .	2	1	50	66 60	2,617 85	. . . . .	28
3,587	84,753	. . .	3	2	70	5 05	678 02	. . . . .	29
3,320	134,393	. . .	. . .	. . .	. . . . .	7 85	1,075 14	. . . . .	30
$229,119	$4,793,052	41	34	15	$48 77	$669 32	$38,344 42		

ATTEST:

J. W. McKEE,
Clerk.

AARON SHREFFLER,
U. H. RUMBAUGH,
EDWARD HULL,
County Commissioners.

PHILADELPHIA

Tabular Statement for the year A. D. 1885, showing the wards in the city of Phil- (which includes county) and State purposes: also, the amount at which all the real Commonwealth, for all State and county purposes whatever, were valued and as- February, 1835; 11th of June, 1840; 15th of May, 1841, &c., to wit:

WARDS.	Number taxables as returned by the assessors to the Department of County Commissioners.	REAL ESTATE, AS PER RETURN MADE TO COUNCILS OF PHILADELPHIA, AUGUST 15, 1884.			Total real estate taxable, as per said return.
		City rate.	Suburban rate.	Farm rate.	
1. First ward,	11,116	$14,755,295	$874,930	$728,175	$16,358,400
2. Second ward,	7,189	11,085,725			11,085,725
3. Third ward,	4,414	6,640,200			6,640,200
4. Fourth ward,	4,547	7,612,985			7,612,985
5. Fifth ward,	4,853	25,244,429			25,244,429
6. Sixth ward,	2,792	37,452,613			37,452,613
7. Seventh ward,	7,888	19,980,900			19,980,900
8. Eighth ward,	5,135	42,923,750			42,923,750
9. Ninth ward,	3,820	36,872,335			36,872,335
10. Tenth wadr,	6,251	21,456,338			21,456,338
11. Eleventh ward,	3,289	9,006,625			9,006,625
12. Twelfth ward,	3,594	8,586,250			8,580,250
13. Thirteenth ward,	4,938	13,169,700			13,169,700
14. Fourteenth ward,	5,843	13,903,350			13,903,350
15. Fifteenth ward,	11,781	32,721,590			32,721,590
16. Sixteenth ward,	4,311	7,835,400			7,835,400
17. Seventeenth ward,	4,600	7,012,750			7,012,750
18. Eighteenth ward,	8,006	10,831,370			10,831,370
19. Nineteenth ward,	11,314	19,920,800			19,920,800
20. Twentieth ward,	11,517	27,285,100			27,285,100
21. Twenty-first ward,	5,153	3,890,203	3,765,939	957,608	8,613,750
22. Twenty-second ward,	8,028	12,021,525	9,529,227	3,133,175	24,683,927
23. Twenty-third ward,	7,656	5,058,450	4,304,735	4,578,500	13,941,685
24. Twenty-fourth ward,	12,795	23,991,500	4,593,820	1,697,450	30,282,770
25. Twenty-fifth ward,	9,920	10,312,415	4,706,723	2,618,952	17,638,090
26. Twenty-sixth ward,	9,620	13,190,586	1,442,095	1,910,085	16,542,766
27. Twenty-seventh ward,	5,479	15,445,050	3,233,805	2,225,140	20,903,995
28. Twenty-eighth ward,	10,556	20,632,695	5,893,555	1,058,410	27,584,660
29. Twenty ninth ward,	11,208	28,736,825	353,450		29,090,275
30. Thirtieth ward,	7,342	11,668,100			11,668,100
31. Thirty-first ward,	7,676	10,905,200			10,905,200
	222,631	$530,144,054	$38,698,279	$18,907,495	$587,749,828

CITY AND COUNTY.

adelphia, and the gross amount of taxes levied and assessed in the wards for city and personal property, and all matter and things made taxable by the laws of this sessed, made and entered pursuant to the provisions of the acts of Assembly, 28th of

Real estate exempt.	Horses, mules, and cattle, as per assessment books for the year 1885, without deduction for corrections and allowances which have been made up to this time, or that may be made hereafter.	Money at interest, aggregate amount assessed to individuals, and to individuals and corporations in their capacity as trustees, without deduction for corrections and allowances which have been made up to this time, or that may be made hereafter.	Money at interest, aggregate amount assessed to corporations on corporate assets, claimed not to be subject to payment of State tax. Suits are now pending for the purpose of arriving at a judicial decision of this question.	Aggregate amount of tax on money at interest, at the rate of 4 mills. (Subject as stated.)	Household furniture, as per assessment books for the year 1885, without deduction for corrections and allowances which have been made up to this time, or that may be made hereafter.	No. of district.
$3,604,700	$67,980 00	$301,675 00	. . . . .	$1,206 70	$26,725 00	1
1,081,200	38,165 00	69,300 00	. . . . .	277 20	6,650 00	2
855,300	6,925 00	48,547 00	. . . . .	194 19	10,050 00	3
380,500	12,315 00	77,700 00	. . . . .	310 80	10,200 00	4
4,161,200	19,890 00	3,527,097 00	$8,660,956	48,752 21	36,900 00	5
2,031,000	48,750 00	18,384,546 56	1,400,000	79,138 19	34,000 00	6
2,175,000	90,595 00	7,225,651 57	. . . . .	28,902 61	777,350 00	7
3,650,500	125,885 00	28,076,327 77	. . . . .	112,305 31	1,440,375 00	8
19,339,000	104,609 00	4,449,724 00	250,000	18,798 90	345,584 00	9
3,444,400	74,430 00	3,995,236 91	. . . . .	15,980 95	447,684 00	10
484,300	35,375 00	3,000 00	. . . . .	12 00	8,700 00	11
480,300	58,960 00	803,478 96	. . . . .	3,213 92	120,800 00	12
521,500	38,293 00	2,256,814 00	. . . . .	9,027 26	177,600 00	13
1,814,500	54,735 00	570,747 00	. . . . .	2,282 99	124,250 00	14
8,473,700	195,740 00	1,981,382 00	. . . . .	7,925 53	684,125 00	15
428,000	53,980 00	283,598 00	. . . . .	1,134 39	31,575 00	16
178,500	51,628 00	75,750 00	. . . . .	303 00	13,400 00	17
460,900	109,095 00	463,822 00	. . . . .	1,855 29	28,200 00	18
1,259,800	125,450 00	91,230 00	. . . . .	364 92	31,700 00	19
1,535,500	116,690 00	1,210,463 00	. . . . .	4,841 85	400,650 00	20
1,148,736	81,370 00	947,647 00	. . . . .	3,790 59	54,940 00	21
1,816,620	219,610 00	5,132,663 06	. . . . .	20,530 65	577,151 38	22
2,898,900	205,270 00	759,325 00	. . . . .	3,037 30	72,221 00	23
7,986,330	175,952 00	1,668,677 97	. . . . .	6,674 71	239,894 00	24
1,059,750	119,905 00	154,440 00	. . . . .	617 76	17,345 00	25
1,551,400	82,910 00	111,550 00	. . . . .	446 20	33,650 00	26
4,245,700	114,245 00	1,205,380 53	. . . . .	4,821 52	367,035 00	27
1,677,225	247,545 00	1,065,269 00	. . . . .	4,261 08	241,963 00	28
8,801,850	150,055 00	1,443,826 00	. . . . .	5,775 30	459,398 00	29
1,711,300	38,620 00	31,010 00	. . . . .	124 04	23,550 00	30
500,500	141,827 00	187,020 00	. . . . .	748 08	17,100 00	31
$89,758,111	$3,006,799 00	$86,602,899 33	$10,310,956	$387,655 44	$6,860,765 38	

DEPARTMENT OF THE CITY CONTROLLER,
PHILADELPHIA, *June 3, 1885.*

JAMES W. SAYRE, Esq., *Chief Clerk Board of Revision:*

DEAR SIR: The debt of the city of Philadelphia on June 1, 1885, was as follows:

Funded debt,	$62,890,395 22
Floating debt,	193,202 20
Total,	$63,083,597 42

Very truly yours,

O. C. BOSBYSHELL, *Chief Clerk.*

PHILADELPHIA—

WARDS.	Carriages to hire, as per assessment books for the year 1885, without deduction for corrections and allowances which have been made up to this time, or that may be made hereafter.	Aggregate value of property taxable for State purposes at the rate of 3 mills on the dollar. (Subject as stated.)	Amount of State tax assessed at the rate of 3 mills on the dollar. (Subject as stated.)
1. First ward,	$1,300	$28,025 00	$84 08
2. Second ward,	1,700	8,350 00	25 05
3. Third ward,	450	10,500 00	31 50
4. Fourth ward,	3,950	14,150 00	42 45
5. Fifth ward,	2,200	39,100 00	117 30
6. Sixth ward,	800	34,800 00	104 40
7. Seventh ward,	4,700	782,050 00	2,346 15
8. Eighth ward,	7,660	1,448,035 00	4,344 11
9. Ninth ward,	7,300	352,884 00	1,058 65
10. Tenth ward,	5,250	452,934 00	1,358 80
11. Eleventh ward,		8,700 00	26 10
12. Twelfth ward,	3,600	124,400 00	373 20
13. Thirteenth ward,	5,450	183,050 00	549 15
14. Fourteenth ward,	7,425	131,675 00	395 03
15. Fifteenth ward,	4,815	688,940 00	2,066 82
16. Sixteenth ward,	4,460	36,035 00	108 10
17. Seventeenth ward,	3,975	17,375 00	52 13
18. Eighteenth ward,	2,900	31,100 00	93 30
19. Nineteenth ward,	2,000	33,700 00	101 10
20. Twentieth ward,	19,350	420,000 00	1,260 00
21. Twenty-first ward,	1,100	56,040 00	168 12
22. Twenty-second ward,	9,825	586,976 38	1,760 98
23. Twenty-third ward,	5,770	77,991 00	233 97
24. Twenty-fourth ward,	3,800	243,694 00	731 08
25. Twenty-fifth ward,	915	18,260 00	54 78
26. Twenty-sixth ward,	1,150	34,800 00	104 40
27. Twenty-seventh ward,	6,100	373,135 00	1,119 41
28. Twenty-eighth ward,	350	242,313 00	726 94
29. Twenty-ninth ward,	1,600	460,998 00	1,382 99
30. Thirtieth ward,	2,300	25,850 00	77 55
31. Thirty-first ward,	4,285	21,385 00	64 16
	$126,480	$6,987,245 38	$20,961 75

Statement of real and personal property subject to city tax (which includes all taxes levied for city and county purposes) for the year 1885, as per return made to councils, August 15, 1884.

Real estate—City rate,	$530,144,054
Suburban rate,	38,698,279
Farm rate,	18,907,495
Total real estate,	$587,749,828
Personal property (furniture, horses, cattle, and pleasure carriages,)	10,035,600
Total,	$597,785,428
Total city tax,	$10,645,496 70

Continued.

PLEASURE CARRIAGES.		WATCHES.					
Aggregate value of pleasure carriages, as per assessment books for the year 1885, without deduction for corrections and allowances which have been made up to this time, or that may be made hereafter.		Total number of watches, as per assessment books for the year 1885, without deduction for corrections and allowances which have been made up to this time, or that may be made hereafter.			Aggregate amount of tax on all watches. (Subject as stated.)	Aggregate amount of State tax assessed without deduction for corrections and allowances which have been made up to this time, or that may be made hereafter.	No. of district.
Valuation.	Tax at the rate of 1 per cent.	Gold.	Silver.	Other.			
$5,565	$55 65	164	1	. . . . .	$164 75	$1,511 18	1
1,875	18 75	38	4	. . . . .	41 00	362 00	2
1,125	11 25	43	1	. . . . .	43 75	280 69	3
1,725	17 25	40	1	. . . . .	40 75	411 25	4
3,805	38 05	79	2	. . . . .	80 50	48,988 06	5
1,850	18 50	21	1	. . . . .	21 75	79,282 84	6
50,665	506 65	1,358	26	. . . . .	1,377 50	33,132 91	7
122,590	1,225 90	1,802	23	3	1,820 75	119,696 07	8
32,895	328 95	729	17	1	742 25	20,928 75	9
42,240	422 40	1,126	26	7	1,149 00	18,911 15	10
2,960	29 60	25	. . . . .	. . . . .	25 00	92 70	11
19,820	198 20	315	3	. . . . .	317 25	4,102 57	12
13,265	132 65	578	22	1	595 00	10,304 06	13
10,375	103 75	456	23	1	473 75	3,255 52	14
80,475	804 75	1,802	21	4	1,819 75	12,616 85	15
4,450	44 50	120	3	. . . . .	122 25	1,409 24	16
7,525	75 25	150	4	. . . . .	153 00	583 38	17
7,100	71 00	352	4	1	355 50	2,375 09	18
20,210	202 10	178	40	. . . . .	208 00	876 12	19
35,060	350 00	1,786	60	10	1,836 00	8,287 85	20
20,400	204 00	278	10	1	286 00	4,448 71	21
108,855	1,088 55	1,525	56	11	1,572 50	24,952 63	22
18,225	182 25	232	10	3	241 00	3,694 52	23
26,470	264 70	1,050	30	. . . . .	1,072 50	8,742 99	24
6,355	63 55	108	. . . . .	. . . . .	108 00	844 09	25
3,525	35 25	135	7	1	140 75	726 60	26
18,775	187 75	1,079	67	. . . . .	1,129 25	7,257 93	27
30,890	308 90	1,264	61	9	1,314 25	6,611 17	28
49,550	495 50	1,255	21	1	1,271 25	8,925 04	29
2,735	27 35	118	. . . . .	. . . . .	118 00	346 94	30
9,785	97 85	184	1	1	185 25	1,095 34	31
$761,080	$7,610 80	18,390	545	55	$18,826 25	$435,054 24	

STATE OF PENNSYLVANIA, }
City of Philadelphia, } *ss:*

George W. Fairman, William Loughlin, and Simon Gratz, board of revision of taxes city and county of Philadelphia, being duly sworn or affirmed according to law, do depose and say that the foregoing return of property taxable in the said city and county is just and true, to the best of their knowledge and belief.

GEO. W. FAIRMAN,
SIMON GRATZ,
W. LOUGHLIN,
Board of Revision of Taxes.

Sworn and affirmed before me, this 25th day of June, A. D. 1885. Witness my hand and notarial seal.

PHILADELPHIA, *June 25, 1885.*

JOSEPH B. BARRY,
Notary Public,

PIKE

Tabular Statement for the year A. D. 1885, showing the wards, boroughs, and sessed in the wards, boroughs, and townships, for county and State purposes; also, taxable by the laws of this Commonwealth for all State and county purposes wnat- acts of Assembly, 28th of February, 1835; 11th of June, 1840; 11th of May, 1841, &c,

TOWNSHIPS, WARDS, AND BOROUGHS.	Number of taxables.	Value of all real estate.	Value of real estate exempt.	Aggregate value real estate taxable.	Value of all household furniture, including gold and silver plate, (exceeding $300.)
1. Blooming Grove,	148	$63,996	$443	$63,553	. . . . .
2. Delaware,	275	82,448	1,382	81,066	. . . . .
3. Dingman,	234	63,890	470	63,420	. . . . .
4. Greene,	379	78,567	304	78,263	. . . . .
5. Lackawaxen,	501	88,783	15,650	73,133	. . . . .
6. Lehman,	270	63,522	405	63,117	. . . . .
7. Milford borough,	336	123,704	57,775	65,929	. . . . .
8. Do. township,	81	23,483	800	22,683	. . . . .
9. Palmyra,	220	61,943	1,600	60,343	. . . . .
10. Porter,	26	32,037	300	31,737	. . . . .
11. Shohola,	248	45,185	2,075	43,110	. . . . .
12. Westfall,	577	106,504	550	105,954	. . . . .
	3,295	$834,062	$81,754	$752,308	. . . . .

TOWNSHIPS, WARDS, AND BOROUGHS.	Aggregate value of all property taxable for State purposes at the rate of 3 mills on the dollar.	Amount of State tax assessed at the rate of 3 mills on the dollar.	Aggregate number and value of all pleasure carriages and buggies, and tax at the rate of 1 per cent.		
			No.	Value.	Tax.
1. Blooming Grove,	$5,090	$15 27	. . .	. . . . .	. . . . .
2. Delaware,	4,535	13 61	. . .	. . . . .	. . . . .
3. Dingman,	4,425	13 28	. . .	. . . . .	. . . . .
4. Greene,	7,149	21 45	7	$150	$1 50
5. Lackawaxen,	4,765	14 29	. . .	. . . . .	. . . . .
6. Lehman,	4,227	12 68	. . .	. . . . .	. . . . .
7. Milford borough,	1,275	3 82	2	40	40
8. Do. township,	1,703	5 11	. . .	. . . . .	. . . . .
9. Palmyra,	6,785	20 35	. . .	. . . . .	. . . . .
10. Porter,	425	1 28	. . .	. . . . .	. . . . .
11. Shohola,	3,229	9 68	. . .	. . . . .	. . . . .
12. Westfall,	3,000	9 00	. . .	. . . . .	. . . . .
	$46,608	$139 82	9	$190	$1 90

Sworn and subscribed before me, this 1st day of June, A. D. 1885.

GEORGE DAUMANN, Jr.,
Commissioners' Clerk.

COUNTY.

townships in the county of Pike, and the gross amount of taxes levied and as. the amount at which all the real and personal property, and all matter and things made ever, were valued and assessed, made and entered pursuant to the provisions in the to wit:

Aggregate amount of money at interest, (including bonds, stock, &c.)	Amount of State tax assessed on omnibuses, hacks, &c., at 4 mills on the dollar.	Number and value of horses, mares, geldings, and mules over the age of four years.		Number and value of cows and neat cattle over four years.		Aggregate amount of money at interest taxable at the rate of 4 mills on the dollar.	Amount of State tax assessed at the rate of 4 mills on the dollar.	No. of district.
		No.	Value.	No.	Value.			
		78	$3,230	152	$1,860			1
		153	2,290	217	2,245			2
		137	2,205	210	2,220			3
		150	2,694	386	4,455			4
		148	2,640	201	2,125			5
$2,500	$10 00	166	2,252	196	1,975	$2,500	$10 00	6
	1 60	55	1,105	17	170		1 60	7
		46	903	70	800			8
		122	4,755	149	2,030			9
		9	195	21	230			10
		86	1,850	132	1,379			11
		98	1,730	116	1,270			12
$2,500	$11 60	1,248	$25,849	1,867	$20,759	$2,500	$11 60	

Valuation of salaries, emoluments of office, posts of profit, trades, occupations, and professions.	Aggregate value of all property taxable for county purposes, at the rate of 13 mills on the dollar.	Gold lever watches.	Silver lever watches.	Common watches.	Aggregate amount of tax on all watches.	Aggregate amount of State tax assessed.	Aggregate amount of county tax assessed at the rate of 13 mills on the dollar.	Debt of county.	No. of district.
$4,945	$73,588					$15 27	$956 65		1
8,560	94,161					13 61	1,224 09		2
7,696	75,541					13 28	982 03		3
13,462	99,024	4	3		$6 25	29 20	1,287 31		4
19,290	97,188					14 29	1,263 45		5
8,365	75,709		11		8 25	30 93	984 22		6
11,705	78,949		9	1	7 25	13 07	1,626 34		7
2,325	26,711					5 11	347 24		8
8,945	76,073					20,35	988 95		9
750	32,912					1 28	427 85		10
10,670	57,009					9 68	741 12		11
16,884	125,838					9 00	1,635 89		12
$113,597	$912,703	4	23	1	$21 75	$175 07	$11,865 14	$4,000	

ATTEST:
GEORGE DAUMANN, Jr.,
Clerk.

HENRY DEWITT,
JAMES M. BENSLEY,
JAMES L. GALE,
County Commissioners.

POTTER

Tabular Statement for the year A. D. 1885, showing the wards, boroughs, and the wards, boroughs, and townships, for State and county purposes; also, the amount by the laws of this Commonwealth for all State and county purposes whatever, Assembly, 28th of February, 1835; 11th of June, 1840; 15th of May, 1841, &c.,

TOWNSHIPS, WARDS, AND BOROUGHS.	Number of taxables.	Value of all real estate.	Value of real estate exempt.	Aggregate value real estate taxable.	Value of all household furniture, including gold and silver plate, (exceeding $300.)
1. Abbott,	162	$86,874	$1,088	$85,786	. . . . .
2. Allegany,	190	66,436	3,725	62,711	. . . . .
3. Bingham,	261	65,363	6,055	59,308	. . . . .
4. Clara,	92	24,430	720	23,710	. . . . .
5. Coudersport,	365	80,112	19,840	60,272	. . . . .
6. Eulalia,	168	115,488	2,500	112,988	. . . . .
7. Genesee,	276	58,226	8,800	49,426	. . . . .
8. Harrison,	435	85,141	9,100	76,041	. . . . .
9. Hebron,	268	59,658	900	58,758	. . . . .
10. Hector,	273	57,374	2,125	55,249	. . . . .
11. Homer,	73	33,289	. . . . .	33,289	. . . . .
12. Keating,	130	48,989	1,200	47,789	. . . . .
13. Lewisville,	155	26,246	7,000	19,246	. . . . .
14. Oswayo,	276	67,565	8,700	58,865	. . . . .
15. Pike,	267	49,239	. . . . .	49,239	. . . . .
16. Pleasant Valley,	76	24,958	1,250	23,708	. . . . .
17. Portage,	40	46,892	400	46,492	. . . . .
18. Roulet,	244	52,229	3,400	48,827	. . . . .
19. Sharon,	399	55,657	6,750	48,909	. . . . .
20. Stewardson,	57	92,165	700	91,465	. . . . .
21. Sweden,	138	45,554	500	45,054	. . . . .
22. Summit,	54	48,051	. . . . .	48,051	. . . . .
23. Sylvania,	137	42,685	. . . . .	42,685	. . . . .
24. Ulysses,	197	110,276	4,750	105,526	. . . . .
25. West Branch,	147	75,618	1,600	74,018	. . . . .
26. Wharton,	127	66,187	850	65,337	. . . . .
	5,007	$1,584,702	$91,953	$1,492,749	. . . . .

COUNTY.

townships in the county of Potter, and the gross amount of taxes levied and assessed in at which all the real and personal property, and all matter and things made taxable were valued and assessed, made and entered pursuant to the provisions in the acts of to wit :

Aggregate amount of money at interest, (including bonds, stock, &c.)	Amount of State tax assessed on omnibuses, hacks, &c., at - mills on the dollar.	Number and value of horses, mares, geldings, and mules over the age of four years.		Number and value of cows and neat cattle over four years.		Aggregate amount of money at interest taxable at the rate of 4 mills on the dollar.	Amount of State tax assessed at the rate of 4 mills on the dollar.	No. of district.
		No.	Value.	No.	Value.			
$750		136	$1,861	205	$1,552	$750	$3 00	1
1,500		191	2,645	490	3,574	1,500	6 00	2
7,363		224	3,080	690	4,931	7,363	29 45	3
		71	926	116	902			4
13,368		97	1,329	68	502	13,368	53 47	5
50		102	1,125	231	1,785	50	20	6
1,925		210	3,995	386	2,965	1,925	7 70	7
6,500		338	6,050	960	6,241	6,500	26 00	8
2,200		202	3,055	345	2,736	2,200	8 80	9
		191	3,355	393	3,103			10
		50	780	104	866			11
1,500		79	1,107	64	486	1,500	6 00	12
9,700		94	1,178	122	902	9,700	38 80	13
2,000		180	2,659	269	2,122	2,000	8 00	14
		141	2,556	139	1,027			15
650		52	590	111	882	650	2 60	16
		25	420	45	359			17
		130	2,335	302	2,564			18
		280	3,560	373	2,776			19
		32	755	33	267			20
150		123	1,840	203	1,457	150	60	21
		34	520	76	653			22
		95	1,602	104	852			23
10,493		186	2,546	534	3,797	10,493	41 97	34
		86	1,175	207	1,768			35
		77	1,395	131	971			36
$58,149		3,426	$51,639	6,701	$50,043	$58,149	$232 59	

TOWNSHIPS, WARDS, AND BOROUGHS.	Aggregate value of all property taxable for State purposes at the rate of - mills on the dollar.	Amount of State tax assessed at the rate of - mills on the dollar.	Aggregate number and value of all pleasure carriages and buggies, and tax at the rate of 1 per cent.		
			No.	Value.	Tax.
1. Abbott,					
2. Allegany,					
3. Bingham,					
4. Clara,					
5. Coudersport,					
6. Eulalia,					
7. Genesee,					
8. Harrison,					
9. Hebron,					
10. Hector,					
11. Homer,					
12. Keating,					
13. Lewisville,					
14. Oswayo,					
15. Pike,					
16. Pleasant Valley,					
17. Portage,					
18. Roulet,					
19. Sharon,					
20. Stewardson,					
21. Sweden,					
22. Summit,					
23. Sylvania,					
24. Ulysses,					
25. West Branch,					
26. Wharton,					

Sworn and subscribed before me, this 8th day of June, A. D. 1885.

WM. A. CROSBY,
Prothonotary.

Continued.

Valuation of salaries, emoluments of office, posts of profit, trades, occupations, and professions.	Aggregate value of all property taxable for county purposes at the rate of 10 mills on the dollar.	Gold lever watches.	Silver lever watches.	Common watches.	Aggregate amount of tax on all watches.	Aggregate amount of State tax assessed.	Aggregate amount of county tax assessed at the rate of 10 mills on the dollar.	Debt of county.	No. of district.
. . . . .	$89,199	. . .	. . .	. . .	. . . . .	$3 00	$891 99	. . . . .	1
. . . . .	68,930	. . .	. . .	. . .	. . . . .	6 00	689 30	. . . . .	2
$100	67,419	12	1	. . .	$13 00	42 45	674 19	. . . . .	3
. . . . .	25,538	. . .	. . .	. . .	. . . . .	. . . . .	255 38	. . . . .	4
3,255	65,358	8	. . .	. . .	8 00	61 47	653 58	. . . . .	5
. . . . .	115,898	1	. . .	. . .	1 00	1 20	1,158 98	. . . . .	6
400	55,986	1	. . .	. . .	1 00	8 70	559 86	. . . . .	7
290	88,625	5	. . .	. . .	5 00	31 00	886 25	. . . . .	8
50	64,599	4	. . .	. . .	4 00	12 80	645 99	. . . . .	9
. . . . .	61,707	. . .	. . .	. . .	. . . . .	. . . . .	617 07	. . . . .	10
225	35,160	. . .	. . .	. . .	. . . . .	. . . . .	351 60	. . . . .	11
1,325	50,707	. . .	. . .	. . .	. . . . .	6 00	507 07	. . . . .	12
190	21,516	9	. . .	. . .	9 00	47 80	215 16	. . . . .	13
400	64,046	. . .	. . .	. . .	. . . . .	8 00	640 46	. . . . .	14
1,360	54,182	. . .	. . .	. . .	. . . . .	. . . . .	541 82	. . . . .	15
. . . . .	25,180	. . .	. . .	. . .	. . . . .	2 60	251 80	. . . . .	16
175	47,446	. . .	. . .	. . .	. . . . .	. . . . .	474 46	. . . . .	17
210	53,936	. . .	. . .	. . .	. . . . .	. . . . .	539 36	. . . . .	18
100	55,345	. . .	. . .	. . .	. . . . .	. . . . .	553 45	. . . . .	19
210	92,697	. . .	. . .	. . .	. . . . .	. . . . .	926 97	. . . . .	20
60	48,411	. . .	. . .	. . .	. . . . .	. . . . .	484 11	. . . . .	21
. . . . .	49,224	. . .	. . .	. . .	. . . . .	. . . . .	492 24	. . . . .	22
855	45,994	1	. . .	. . .	1 00	1 00	459 94	. . . . .	23
40	111,909	4	. . .	. . .	4 00	45 97	1,119 09	. . . . .	24
. . . . .	76,961	. . .	. . .	. . .	. . . . .	. . . . .	769 61	. . . . .	25
30	67,733	. . .	. . .	. . .	. . . . .	. . . . .	677 33	. . . . .	26
$9,275	$1,603,706	45	1	. . .	$46 00	$278 59	$16,037 06	*$5,000	

* One bond of five thousand dollars, payable January 4, 1886.

ATTEST:
DAN BAKER,
Clerk.

BRYAN McGENIS,
G. C. LYON,
W. H. MATTESON,
County Commissioners.

SCHUYLKILL

Tabular Statement for the year A. D. 1885, showing the wards, boroughs, and sessed in the wards, boroughs, and townships, for county and State purposes; also, taxable by the laws of this Commonwealth for all State and county purposes what- acts of Assembly, 28th of February, 1835; 11th of June, 1840; 15th of May, 841, &c.,

TOWNSHIPS, WARDS, AND BOROUG	Number of taxables.	Value of all real estate.	Value of real estate exempt.	Aggregate value real estate taxable.	Value of all household furniture, including gold and silver plate, (exceeding $300.)
1. Ashland,	1,803	$1,083,955	$67,000	$1,016,955	$200
2. Auburn,	241	120,360	9,500	111,860	. . . . .
3. Barry,	294	190,417	3,500	186,917	. . . . .
4. Blythe,	362	403,979	7,000	396,979	. . . . .
5. Branch,	324	267,546	7,100	260,446	. . . . .
6. Butler,	1,217	1,127,855	99,140	1,028,715	175
7. Brunswig, East,	455	393,535	5,200	388,335	. . . . .
8. Do. West,	405	503,921	15,400	488,521	. . . . .
9. Cass,	759	503,196	9,000	494,196	. . . . .
10. Cressona,	439	226,285	12,100	214,185	. . . . .
11. Delano,	281	182,822	2,800	180,022	. . . . .
12. Eldred,	360	253,990	13,500	240,490	. . . . .
13. Foster,	135	149,392	1,000	148,392	. . . . .
14. Frailey,	284	522,247	8,540	513,707	. . . . .
15. Frackville,	523	171,633	7,450	164,183	. . . . .
16. Gilberton,	1,311	510,750	17,000	493,750	. . . . .
17. Girardville,	933	331,968	27,400	304,568	. . . . .
18. Hegins,	423	517,006	19,000	498,006	. . . . .
19. Hubley,	224	212,804	2,500	210,304	. . . . .
20. Kline,	444	287,010	3,000	284,010	. . . . .
21. Manheim, North,	689	540,430	96,480	443,950	. . . . .
22. Do. South,	251	255,786	6,800	248,986	. . . . .
23. Minersville,	969	484,775	75,000	409,775	. . . . .
24. Mahanoy,	1,040	892,414	1,300	891,114	. . . . .
25. Do. West,	1,354	715,190	15,400	699,790	. . . . .
26. Do. City,	3,035	1,033,335	84,200	949,135	275
27. Mt. Carbon,	101	34,700	. . . . .	34,700	300
28. Middleport,	113	33,635	1,600	32,035	. . . . .
29. Mahantongo, Upper,	217	221,707	5,000	216,707	. . . . .
30. New Castle,	363	237,275	7,500	229,775	. . . . .
31. Norwegian,	259	430,229	2,000	428,229	. . . . .
32. Do. East,	192	212,044	1,200	210,844	. . . . .
33. New Philadelphia,	133	72,960	7,800	65,160	. . . . .
34. New Ringgold,	68	66,575	2,150	64,425	. . . . .
35. Orwigsburg,	308	180,983	8,000	172,983	. . . . .
36. Pinegrove borough,	354	211,076	29,300	181,776	4,800
37. Do. township,	771	353,672	11,200	342,472	. . . . .
38. Palo Alto,	534	242,450	9,090	233,360	. . . . .
39. Port Carbon,	74	377,626	46,180	331,446	. . . . .
40. Port Clinton,	216	66,452	7,000	59,452	. . . . .
41. Porter,	895	517,594	9,900	507,694	. . . . .
42. Pottsville,	3,749	3,869,805	378,500	3,491,305	24,000
43. Reilly,	265	480,885	4,300	476,585	. . . . .
44. Rush,	290	243,747	4,400	239,347	. . . . .
45. Ryan,	194	107,637	4,200	103,437	. . . . .
46. Rahn,	553	550,780	3,700	547,080	. . . . .
47. Schuylkill,	136	237,474	2,100	235,374	. . . . .
48. Do. Haven,	960	581,345	72,200	509,145	. . . . .
49. St. Clair,	1,170	520,765	77,000	443,765	. . . . .
50. Shenandoah,	3,072	1,227,056	56,300	1,170,756	. . . . .
51. Tremont township,	244	293,327	2,200	291,127	. . . . .
52. Do. borough,	612	280,560	10,300	270,260	. . . . .
53. Tamaqua,	1,656	1,064,015	39,150	1,024,865	750
54. Union,	331	364,663	12,300	352,363	. . . . .
55. Do. North,	320	123,326	9,500	113,826	. . . . .
56. Do. East,	198	173,365	2,000	171,365	. . . . .
57. Wayne,	414	382,520	7,000	375,520	. . . . .
58. Walker,	176	228,144	1,850	226,294	. . . . .
59. Washington,	378	276,668	5,400	271,268	. . . . .
60. West Penn,	647	639,993	14,500	625,493	. . . . .
61. Yorkville,	252	117,515	1,050	116,465	. . . . .
	39,437	$26,905,169	$1,471,176	$25,433,993	$30,500

COUNTY.

townships in the county of Schuylkill, and the gross amount of taxes levied and as-
the amount at which all the real and personal property, and all matter and things made
ever, were valued and assessed, made and entered pursuant to the provisions in the
to wit :

Aggregate amount of money at interest, (including bonds, stock, &c.)	Amount of State tax assessed on omnibuses, hacks, &c., at 10 mills on the dollar.	Number and value of horses, mares, geldings, and mules, over the age of four years.		Number and value of cows and neat cattle over four years.		Aggregate amount of money at interest taxable at the rate of 4 mills on the dollar.	Amount of State tax assessed at the rate of 4 mills on the dollar.	No. of district.
		No.	Value.	No.	Value.			
$200	$17 70	205	$8,560	61	$1,220	$200	$0 80	1
2,517	1 15	21	925	16	320	2,517	10 07	2
4,400	11 65	207	7,135	183	3,660	4,400	17 60	3
. . . . .	. . . . .	95	3,114	71	1,420	. . . . .	. . . . .	4
600	6 40	78	3,360	117	2,340	600	2 40	5
500	5 85	280	13,150	230	4,600	500	2 00	6
8,100	28 45	309	11,830	377	7,540	8,100	32 40	7
28,200	25 90	232	13,186	396	7,920	28,200	112 80	8
. . . . .	. . . . .	97	4,600	106	2,120	. . . . .	. . . . .	9
500	4 60	48	2,395	51	1,020	500	2 00	10
. . . . .	1 50	7	390	7	140	. . . . .	. . . . .	11
6,800	19 65	206	11,425	210	4,200	6,800	27 20	12
. . . . .	1 00	83	4,500	22	440	. . . . .	. . . . .	13
200	3 00	89	3,790	31	620	200	80	14
. . . . .	4 25	55	1,600	45	900	. . . . .	. . . . .	15
. . . . .	7 95	173	11,950	21	420	. . . . .	. . . . .	16
. . . . .	4 35	108	4,415	20	400	. . . . .	. . . . .	17
5,450	25 10	250	11,250	262	5,240	5,450	21 80	18
3,200	17 75	139	6,500	179	3,580	3,200	12 80	19
. . . . .	. . . . .	103	6,170	39	780	. . . . .	. . . . .	20
3,200	22 90	310	14,200	270	5,400	3,200	12 80	21
10,250	12 65	204	8,135	285	5,700	10,250	41 00	22
. . . . .	1 20	114	3,480	43	860	. . . . .	. . . . .	23
. . . . .	. . . . .	534	27,350	9	180	. . . . .	. . . . .	24
. . . . .	3 85	340	24,430	95	1,900	. . . . .	. . . . .	25
4,107	25 65	237	8,585	56	1,120	4,107	16 42	26
. . . . .	50	9	275	4	80	. . . . .	. . . . .	27
. . . . .	2 25	18	635	18	360	. . . . .	. . . . .	28
5,800	12 50	167	6,775	158	3,160	5,800	23 20	29
. . . . .	20	62	2,935	51	1,020	. . . . .	. . . . .	30
. . . . .	50	29	1,300	51	1,020	. . . . .	. . . . .	31
. . . . .	. . . . .	9	290	23	460	. . . . .	. . . . .	32
. . . . .	2 80	29	1,260	21	420	. . . . .	. . . . .	33
600	5 00	15	645	12	240	600	2 40	34
8,142	23 80	80	3,240	44	880	8,142	32 56	35
. . . . .	11 05	47	1,805	15	300	. . . . .	. . . . .	36
900	10 60	230	7,863	384	7,680	900	3 60	37
. . . . .	. . . . .	13	305	15	300	. . . . .	. . . . .	38
150	10 25	89	3,240	65	1,300	150	60	39
500	3 30	27	930	15	300	500	2 00	40
. . . . .	11 80	300	10,116	138	2,760	. . . . .	. . . . .	41
162,983	103 00	437	27,230	171	3,420	162,983	651 93	42
. . . . .	1 25	50	1,965	71	1,420	. . . . .	. . . . .	43
2,750	6 40	175	8,555	169	3,380	2,750	11 00	44
2,300	4 10	131	4,845	164	3,280	2,300	9 20	45
. . . . .	2 20	165	11,080	38	760	. . . . .	. . . . .	46
. . . . .	1 45	24	425	55	1,100	. . . . .	. . . . .	47
14,950	14 75	132	7,250	35	700	14,950	59 80	48
3,000	20 15	83	4,895	60	1,200	3,000	12 00	49
. . . . .	37 50	475	22,540	82	1,640	. . . . .	. . . . .	50
. . . . .	2 00	103	4,985	12	240	. . . . .	. . . . .	51
7,900	4 70	67	2,025	57	1,140	7,900	31 60	52
41,700	30 95	182	8,810	55	1,100	41,700	166 80	53
4,400	21 15	248	11,184	254	5,080	4,400	17 60	54
. . . . .	5 78	136	4,845	167	3,340	. . . . .	. . . . .	55
. . . . .	4 30	108	2,925	124	2,480	. . . . .	. . . . .	56
5,500	22 25	365	13,550	436	8,720	5,500	22 00	57
150	9 50	152	6,530	196	3,920	150	60	58
1,400	6 80	268	8,320	351	7,020	1,400	5 60	59
. . . . .	33 10	415	18,996	510	10,200	. . . . .	. . . . .	60
. . . . .	50	20	650	63	1,260	. . . . .	. . . . .	61
$341,349	$641 38	9,379	$429,644	7,286	$145,720	$341,349	$1,365 39	

SCHUYLKILL—

TOWNSHIPS, WARDS, AND BOROUGHS.	Aggregate value of all property taxable for State purposes at the rate of 3 mills on the dollar.	Amount of State tax assessed at the rate of 3 mills on the dollar.	Aggregate number and value of all pleasure carriages and buggies, and tax at the rate of 1 per cent.		
			No.	Value.	Tax.
1. Ashland,	$200	$0 60	57	$1,770	$17 70
2. Auburn,			6	115	1 15
3. Barry,			37	1,165	11 65
4. Blythe,					
5. Branch,			16	640	6 40
6. Butler,	175	53	11	585	5 85
7. Brunswig, East,			72	2,845	28 45
8. Do. West,			93	2,590	25 90
9. Cass,					
10. Cressona,			12	460	4 60
11. Delano,			6	150	1 50
12. Eldred,			43	1,965	19 65
13. Foster,			5	100	1 00
14. Frailey,			6	300	3 00
15. Frackville,			17	425	4 25
16. Gilberton,			15	795	7 95
17. Girardville,			14	435	4 35
18. Hegins,			70	2,510	25 10
19. Hubley,			48	1,775	17 75
20. Kline,					
21. Manheim, North,			55	2,290	22 90
22. Do. South,			48	1,265	12 65
23. Minersville,			2	120	1 20
24. Mahanoy,					
25. Do. West,			14	385	3 85
26. Do. City,	275	82	70	2,565	25 65
27. Mt. Carbon,	300	90	1	50	50
28. Middleport,			7	225	2 25
29. Mahantongo, Upper,			49	1,250	12 50
30. New Castle,			2	20	20
31. Norwegian,			2	50	50
32. Do. East,					
33. New Philadelphia,			6	280	2 80
34. New Ringgold,			10	500	5 00
35. Orwigsburg,			53	2,380	23 80
36. Pinegrove borough,	4,800	14 40	18	1,105	11 05
37. Do. township,			60	1,060	10 60
38. Palo Alto,					
39. Port Carbon,			18	1,025	10 25
40. Port Clinton,			8	330	3 30
41. Porter,			50	1,180	11 80
42. Pottsville,	24,000	72 00	168	10,300	103 00
43. Reilly,			4	125	1 25
44. Rush,			20	640	6 40
45. Ryan,			25	410	4 10
46. Rahn,			9	220	2 20
47. Schuylkill,			7	145	1 45
48. Do. Haven,			31	1,475	14 75
49. St. Clair,			30	2,015	20 15
50. Shenandoah,			88	3,750	37 50
51. Tremont township,			6	200	2 00
52. Do. borough,			16	470	4 70
53. Tamaqua,	750	2 25	56	3,095	30 95
54. Union,			51	2,115	21 15
55. Do. North,			19	578	5 78
56. Do. East,			23	430	4 30
57. Wayne,			71	2,225	22 25
58. Walker,			38	950	9 50
59. Washington,			30	680	6 80
60. West Penn,			90	3,310	33 10
61. Yorkville,			2	50	50
	$30,500	$91 50	1,685	$67,888	$678 88

Sworn and subscribed before me, this 7th day of August, A. D. 1885.

A. J. SHORTALL,
Recorder.

Continued.

Valuation of salaries, emoluments of office, posts of profit, trades, occupations, and professions.	Aggregate value of all property taxable for county purposes at the rate of 6 mills on the dollar.	Gold lever watches.	Silver lever watches.	Common watches.	Aggregate amount of tax on all watches.	Aggregate amount of State tax assessed.	Aggregate amount of county tax assessed at the rate of 6 mills on the dollar.	Debt of county.	No. of district.
$197,300	$1,226,005	15	. . .	. . .	$15 00	$34 10	$7,357 53	. . . . .	1
21,550	134,770	1	4	. . .	3 00	14 22	808 74	. . . . .	2
18,450	217,327	. . .	. . .	. . .	. . . . .	29 25	1,304 49	. . . . .	3
30,600	432,113	. . .	. . .	. . .	. . . . .	. . . . .	2,592 98	. . . . .	4
24,350	291,136	. . .	. . .	. . .	. . . . .	8 80	1,747 17	. . . . .	5
104,050	1,151,275	2	1	. . .	2 50	10 88	6,908 31	. . . . .	6
27,400	437,950	. . .	. . .	. . .	. . . . .	60 85	2,628 43	. . . . .	7
21,350	533,567	. . .	. . .	. . .	. . . . .	138 76	3,202 13	. . . . .	8
79,350	580,266	. . .	. . .	. . .	. . . . .	. . . . .	3,481 72	. . . . .	9
40,800	258,860	4	1	. . .	4 50	11 10	1,553 34	. . . . .	10
38,250	218,952	20	. . .	3	21 50	23 00	1,313 74	. . . . .	11
16,950	275,030	1	. . .	. . .	1 00	47 85	1,650 48	. . . . .	12
14,650	168,082	. . .	. . .	. . .	. . . . .	1 00	1,008 53	. . . . .	13
34,475	552,892	1	. . .	. . .	1 00	4 80	3,317 85	. . . . .	14
51,550	218,658	. . .	. . .	. . .	. . . . .	4 25	1,312 31	. . . . .	15
144,700	651,615	. . .	. . .	. . .	. . . . .	7 95	3,910 16	. . . . .	16
101,750	411,568	31	. . .	. . .	31 00	35 35	2,469 81	. . . . .	17
28,400	545,406	1	. . .	. . .	1 00	47 90	3,273 07	. . . . .	18
16,825	238,984	. . .	. . .	. . .	. . . . .	30 55	1,434 30	. . . . .	19
47,900	338,860	. . .	. . .	. . .	. . . . .	. . . . .	2,033 14	. . . . .	20
46,050	511,894	4	3	. . .	5 50	41 20	3,071 87	. . . . .	21
13,000	277,086	. . .	. . .	1	50	54 15	1,663 00	. . . . .	22
96,200	510,435	2	. . .	. . .	2 00	3 20	3,062 99	. . . . .	23
118,300	1,036,944	. . .	. . .	. . .	. . . . .	. . . . .	6,221 68	. . . . .	24
138,350	864,855	5	. . .	. . .	5 00	8 85	5,190 21	. . . . .	25
346,150	1,307,830	44	. . .	. . .	44 00	86 90	7,847 34	. . . . .	26
7,050	42,455	1	18	. . .	10 00	11 40	254 80	. . . . .	27
9,675	42,930	. . .	. . .	. . .	. . . . .	2 25	257 66	. . . . .	28
10,650	238,542	. . .	. . .	. . .	. . . . .	35 70	1,431 68	. . . . .	29
29,250	263,000	. . .	. . .	. . .	. . . . .	20	1,578 78	. . . . .	30
17,550	448,149	. . .	. . .	. . .	. . . . .	50	2,689 08	. . . . .	31
12,150	223,744	. . .	. . .	. . .	. . . . .	. . . . .	1,342 60	. . . . .	32
12,450	79,570	. . .	. . .	. . .	. . . . .	2 80	477 44	. . . . .	33
7,150	72,960	2	. . .	. . .	2 00	9 40	437 84	. . . . .	34
26,800	206,283	8	3	26	22 50	18 86	1,238 25	. . . . .	35
42,750	232,536	13	6	. . .	16 00	41 45	1,395 49	. . . . .	36
50,850	409,925	. . .	. . .	. . .	. . . . .	14 20	2,462 43	. . . . .	37
40,000	273,965	. . .	. . .	. . .	. . . . .	. . . . .	1,644 10	. . . . .	38
58,500	395,511	17	. . .	. . .	17 00	27 85	2,373 87	. . . . .	39
20,350	81,362	12	. . .	. . .	12 00	17 30	488 35	. . . . .	40
85,500	607,250	4	. . .	. . .	4 00	15 80	3,645 28	. . . . .	41
452,600	4,008,855	190	4	. . .	192 00	1,018 93	24,053 64	. . . . .	42
35,050	515,145	. . .	. . .	. . .	. . . . .	1 25	3,091 10	. . . . .	43
24,900	276,822	4	5	. . .	6 50	23 90	1,662 49	. . . . .	44
9,750	121,722	1	. . .	. . .	1 00	14 30	730 67	. . . . .	45
52,000	611,140	. . .	. . .	. . .	. . . . .	2 20	3,667 21	. . . . .	46
12,200	249,244	. . .	. . .	. . .	. . . . .	1 45	1,496 17	. . . . .	47
95,150	613,720	20	. . .	. . .	20 00	94 55	3,682 72	. . . . .	48
90,200	542,075	10	. . .	. . .	10 00	46 15	3,254 06	. . . . .	49
373,400	1,572,086	15	. . .	. . .	15 00	52 50	9,433 26	. . . . .	50
28,200	324,752	. . .	. . .	. . .	. . . . .	2 00	1,948 64	. . . . .	51
61,050	334,945	13	. . .	. . .	13 00	49 30	2,010 57	. . . . .	52
184,400	1,223,020	17	. . .	. . .	17 00	217 00	7,337 40	. . . . .	53
25,975	396,717	8	1	. . .	8 50	47 25	2,380 83	. . . . .	54
16,750	139,339	1	4	. . .	3 00	8 78	836 41	. . . . .	55
13,350	190,550	1	. . .	. . .	1 00	5 30	1,143 64	. . . . .	56
30,550	420,565	. . .	. . .	. . .	. . . . .	44 25	2,524 06	. . . . .	57
7,900	245,594	. . .	. . .	. . .	. . . . .	10 10	1,473 67	. . . . .	58
16,650	303,938	. . .	. . .	. . .	. . . . .	12 40	1,824 16	. . . . .	59
35,600	693,599	. . .	. . .	. . .	. . . . .	33 10	4,162 85	. . . . .	60
16,350	134,775	1	. . .	. . .	1 00	1 50	808 79	. . . . .	61
$8,821,400	$29,929,145	454	50	30	$509 00	$2,644 77	$179,605 20	$459,500 00	

ATTEST:
GEO. A. ELY,
Clerk.

JOHN LEONARD,
GEO. EVANS,
JOHN LEAHY,
County Commissioners.

SNYDER

Tabular Statement for the year A. D. 1885, showing the wards, boroughs, and the wards, boroughs, and townships, for county and State purposes; also. the amount by the laws of this Commonwealth for all State and county purposes whatever, Assembly, 28th of February, 1835 ; 11th of June, 1840 ; 15th of May, 1841, &c.,

TOWNSHIPS, WARDS, AND BOROUGHS.	Number of taxables.	Value of all real estate.	Value of real estate exempt.	Aggregate value real estate taxable.	Value of all household furniture, including gold and silver plate, (exceeding $300.)
1. Adams township,	256			$160,920	
2. Beaver township,	444			255,590	
3. Beaver, West, township.	400			242,436	
4. Chapman township,	297			109,304	
5. Centre township,	299			145,616	
6. Franklin township,	388			280,728	
7. Jackson township,	264			159,599	
8. Middleburg borough,	153			76,475	
9. Middlecreek township,	247			151,753	
10. Monroe township,	383			242,541	
11. Perry township,	333			156,404	
12. Perry, West, township,	260			109,688	
13. Penn township,	437			335,551	
14. Selinsgrove borough,	485			212,140	
15. Union township,	355			145,674	
16. Washington township.	471			317,950	
	5,472			$3,102,369	

COUNTY.

townships in the county of Snyder, and the gross amount of taxes levied and assessed in at which all the real and personal property, and all matter and things made taxable were valued and assessed, made and entered pursuant to the provisions in the acts of to wit :

Aggregate amount of money at interest, (including bonds, stock, &c.)	Amount of State tax assessed on omnibuses, hacks, &c., at— mills on the dollar.	Number and value of horses, mares, geldings, and mules over the age of four years.		Number and value of cows and neat cattle over four years.		Aggregate amount of money at interest taxable at the rate of 4 mills on the dollar.	Amount of State tax assessed at the rate of 4 mills on the dollar.	No. of district.
		No.	Value.	No.	Value.			
$700	. . . . .	176	$7,842	211	$3,319	$700	$2 80	1
5,540	. . . . .	250	10,856	228	4,249	5,540	22 16	2
8,114	. . . . .	322	12,065	376	5,570	8,114	32 46	3
5,040	. . . . .	225	6,235	155	1,656	5,040	20 16	4
325	. . . . .	180	7,391	220	3,279	325	1 30	5
2,500	. . . . .	205	5,388	239	3,348	2,500	10 00	6
1,000	. . . . .	220	9,058	235	2,810	1,000	4 00	7
4,900	. . . . .	48	3,351	36	908	4,900	19 60	8
731	. . . . .	157	6,818	177	3,125	731	2 92	9
7,373	. . . . .	262	13,490	282	6,838	7,373	29 49	10
3,900	. . . . .	212	6,174	218	2,865	3,900	15 60	11
5,122	. . . . .	157	4,948	179	2,663	5,122	20 49	12
2,660	. . . . .	304	11,262	370	4,666	2,660	10 64	13
3,100	. . . . .	106	5,375	59	1,480	3,100	12 40	14
. . . . .	. . . . .	222	6,605	177	2,644	. . . . .	. . . . .	15
16,650	. . . . .	281	9,052	254	3,786	16,650	66 60	16
$67,655	. . . . .	3,327	$125,909	3,416	$53,206	$67,655	$270 62	

TOWNSHIPS, WARDS, AND BOROUGHS.	Aggregate value of all property taxable for State purposes at the rate of — mills on the dollar.	Amount of State tax assessed at the rate of — mills on the dollar.	Aggregate number and value of all pleasure carriages and buggies, and tax at the rate of 1 per cent.		
			No.	Value.	Tax.
1. Adams township,			80	$2,780	$27 80
2. Beaver township,			104	3,000	30 00
3. Beaver, West, township,			132	3,646	36 46
4. Chapman township,			56	1,176	11 76
5. Centre township,			88	1,826	18 26
6. Franklin township,			82	1,578	15 78
7. Jackson township,			89	1,952	19 52
8. Middleburg borough,			41	1,707	17 07
9. Middlecreek township,			89	2,144	21 44
10. Monroe township,			88	4,130	41 30
11. Perry township,			61	1,232	12 32
12. Perry, West, township,			79	1,770	17 70
13. Penn township,			147	3,741	37 41
14. Selinsgrove borough,			73	3,710	37 10
15. Union township,			80	1,492	14 92
16. Washington township,			109	2,665	26 65
			1,398	$38,549	$385 49

Sworn and subscribed before me, this 21st day of July, A. D. 1885.

Continued.

Valuation of salaries, emoluments of office, posts of profit, trades, occupations, and professions.	Aggregate value of all property taxable for county purposes at the rate of 3½ mills on the dollar.	Gold lever watches.	Silver lever watches.	Common watches.	Aggregate amount of tax on all watches.	Aggregate amount of State tax assessed.	Aggregate amount of county tax assessed at the rate of 3½ mills on the dollar.	Debt of county.	No. of district.
$22,225	$197,086	. . .	4	. . .	$3 00	$33 60	$689 80	. . . . .	1
31,755	305,450	2	15	3	14 75	66 91	1,068 07	. . . . .	2
19,300	283,017	. . .	. . .	. . .	. . . . .	68 92	990 56	. . . . .	3
18,428	136,799	. . .	. . .	. . .	. . . . .	31 92	478 79	. . . . .	4
10,965	169,077	. . .	. . .	. . .	. . . . .	19 56	591 77	. . . . .	5
17,500	308,542	. . .	. . .	. . .	. . . . .	25 78	1,079 89	. . . . .	6
11,150	184,569	. . .	. . .	. . .	. . . . .	23 52	645 99	. . . . .	7
14,401	96,841	6	18	. . .	19 50	56 17	338 94	. . . . .	8
10,925	174,765	. . .	. . .	. . .	. . . . .	24 36	611 67	. . . . .	9
20,775	287,774	. . .	. . .	. . .	. . . . .	70 79	1,007 21	. . . . .	10
17,063	183,738	. . .	. . .	. . .	. . . . .	27 92	643 08	. . . . .	11
10,900	129,969	. . .	. . .	. . .	. . . . .	38 19	454 89	. . . . .	12
21,345	376,565	1	3	2	4 25	52 30	1,317 98	. . . . .	13
43,100	265,805	9	5	13	19 25	68 75	930 32	. . . . .	14
20,125	176,540	. . .	. . .	. . .	. . . . .	14 92	617 89	. . . . .	15
31,700	365,153	6	6	. . .	10 50	103 75	1,278 03	. . . . .	16
$321,657	$3,641,690	24	51	18	$71 25	$727 36	$12,744 88	. . . . .	

ATTEST:
J. P. AURAND,
Clerk.

JOHN MOHN,
ISAAC ERDLY,
JAMES N. HOUSER,
County Commissioners

SOMERSET

Tabular Statement for the year A. D. 1885, showing the wards, boroughs, and in the wards, boroughs, and townships, for State and county purposes; also, the amount by the laws of this Commonwealth for all State and county purposes whatever, Assembly, 28th of February, 1835; 11th of June, 1840; 15th of May, 1841, &c.,

TOWNSHIPS, WARDS, AND BOROUGHS.	Number of taxables.	Value of all real estate.	Value of real estate exempt.	Aggregate value real estate taxable.	Value of all household furniture, including gold and silver plate, (exceeding $300.)
1. Addison township,	427	$269,905	$17,970	$251,935	. . . . .
2. Allegheny township,	285	105,025	4,100	100,925	. . . . .
3. Berlin borough,	200	101,972	10,000	91,972	$1,100
4. Brothers' Valley township,	395	514,990	14,500	500,490	300
5. Conemaugh township,	318	274,448	8,160	266,328	. . . . .
6. Confluence borough,	140	59,780	6,000	53,780	1,350
7. Elklick township,	235	339,847	19,900	319,947	. . . . .
8. Greenville township,	136	89,849	4,500	85,349	. . . . .
9. Jefferson township,	190	186,396	6,000	180,396	. . . . .
10. Jenner township,	390	382,478	16,000	366,478	. . . . .
11. Jennertown borough,	38	19,066	2,500	16,566	. . . . .
12. Larimer township,	155	80,864	14,000	66,864	. . . . .
13. Lower Turkeyfoot township,	215	143,134	6,342	136,792	. . . . .
14. Meyersdale borough,	402	189,705	23,400	166,305	. . . . .
15. Middlecreek township,	150	117,993	1,225	116,768	. . . . .
16. Milford township,	430	431,427	11,950	419,477	. . . . .
17. New Baltimore borough,	51	23,804	5,000	18,804	. . . . .
18. New Centerville borough,	50	39,342	12,400	26,942	. . . . .
19. Northampton township,	190	104,345	6,700	97,645	. . . . .
20. Paint township,	265	143,476	6,000	137,476	. . . . .
21. Quemahoning township,	305	304,513	14,000	290,513	. . . . .
22. Salisbury borough,	163	73,594	7,600	65,994	. . . . .
23. Shade township,	319	204,630	4,850	199,780	. . . . .
24. Somerset borough,	440	287,045	85,500	201,545	4,600
25. Do. township,	760	598,887	25,200	573,687	. . . . .
26. Southampton township,	160	88,061	6,000	82,061	. . . . .
27. Stony Creek township,	362	313,194	5,800	307,394	. . . . .
28. Stoystown borough,	90	45,971	6,500	39,471	500
29. Summit township,	420	300,896	9,450	291,446	. . . . .
30. Upper Turkeyfoot township,	255	236,405	7,970	228,435	200
31. Ursina borough,	100	58,178	8,500	49,678	200
32. Wellersburg borough,	80	24,255	2,300	21,955	. . . . .
	8,116	$6,153,415	$380,317	$5,773,098	$8,250

COUNTY.

townships in the county of Somerset, and the gross amount of taxes levied and assessed at which all the real and personal property, and all matter and things made taxable were valued and assessed, made and entered pursuant to the provisions in the acts of to wit :

Aggregate amount of money at interest, (including bonds, stock, &c.)	Amount of State tax assessed on omnibuses, hacks, &c. at — mills on the dollar.	Number and value of horses, mares, geldings, and mules over the age of four years.		Number and value of cows and neat cattle over four years.		Aggregate amount of money at interest taxable at the rate of 4 mills on the dollar.	Amount of State tax assessed at the rate of 3 and 4 mills on the dollar.	No. of district.
		No.	Value.	No.	Value.			
$30,360		279	$16,755	419	$8,220	$30,360	$121 44	1
2,560		298	15,973	331	5,441	2,560	10 24	2
5,375		49	2,760	66	1,345	5,375	21 50	3
11,770		363	10,500	760	15,620	11,770	47 08	4
28,434		236	14,610	496	10,573	28,434	113 74	5
7,600		42	2,107	39	693	7,600	30 40	6
85,092		261	16,470	577	10,792	85,092	340 37	7
6,031		129	7,775	185	3,700	6,031	24 12	8
7,875		187	11,820	339	7,164	7,875	31 50	9
11,806		351	17,075	608	12,480	11,806	47 22	10
		11	665	18	359			11
3,402		94	5,310	152	3,040	3,402	13 61	12
1,000		167	11,515	254	5,316	1,000	4 00	13
4,435		80	5,610	76	1,719	4,435	17 74	14
4,680		100	6,140	243	4,788	4,680	18 72	15
16,206		306	20,115	585	11,692	16,206	64 02	16
200		34	2,000	37	740	200	80	17
4,800		22	1,300	23	463	4,800	19 20	18
4,845		123	9,060	203	3,829	4,845	19 38	19
12,015		184	9,585	369	6,995	12,015	48 06	20
10,790		199	12,530	486	9,418	10,790	43 16	21
5,450		36	2,215	61	1,475	5,450	21 80	22
900		205	10,586	396	7,164	900	3 60	23
32,950		92	5,500	89	1,780	32,950	150 20	24
23,210		644	38,500	1,195	24,254	23,210	92 84	25
825		135	8,205	189	3,969	825	33 00	26
15,172		306	20,555	589	11,984	15,172	60 69	27
5,375		32	2,080	43	960	5,375	23 50	28
29,400		202	12,560	404	8,097	29,400	117 60	29
2,450		178	8,400	356	6,395	2,450	9 80	30
		29	1,350	21	578			31
		19	1,115	23	660			32
$373,058		5,393	$310,741	9,602	$191,703	$373,058	$1,549 33	

SOMERSET—

TOWNSHIPS, WARDS, AND BOROUGHS.	Aggregate value of all property taxable for State purposes at the rate of 3 and 4 mills on the dollar.	Amount of State tax assessed at the rate of 3 and4 on the dollar.	Aggregate number and value of all pleasure carriages and buggies, and tax at the rate of 1 per cent.		
			No.	Value.	Tax.
1. Addison township,	$30,360	$121 44	48	$1,650	$16 50
2. Allegheny township,	2,560	10 24	19	595	5 95
3. Berlin borough,	6,475	24 80	20	885	8 85
4. Brothers Valley township,	12,070	47 98	112	4,125	41 25
5. Conemaugh township,	28,434	113 74	47	2,465	24 65
6. Confluence borough,	8,950	34 45	22	900	9 00
7. Elklick township,	85,092	340 37	29	1,205	12 05
8. Greenville township,	6,031	24 12	4	160	1 60
9. Jefferson township,	7,875	31 50	41	1,365	13 65
10. Jenner township,	11,806	47 22	91	3,405	34 05
11. Jennertown borough,			6	210	2 10
12. Larimer township,	3,402	13 61	7	220	2 20
13. Lower Turkeyfoot township.	1,000	4 00	4	170	1 70
14. Meyersdale borough,	4,435	17 74	26	1,930	19 30
15. Middlecreek township,	4,680	18 72	31	1,345	13 45
16. Milford township,	16,206	64 02	48	1,920	19 20
17. New Baltimore borough,	200	80	12	280	2 80
18. New Centerville borough,	4,800	19 20	9	320	3 20
19. Northampton township,	4,845	19 38	6	210	2 10
20. Paint township,	12,015	48 06	30	759	7 50
21. Quemahoning township,	10,790	43 16	31	1,115	11 15
22. Salisbury borough,	5,450	21 80	23	1,230	12 30
23. Shade township,	900	3 60	17	580	5 80
24. Somerset borough,	37,550	164 00	51	2,720	27 20
25. Do. township,	23,210	92 84	130	5,825	58 25
26. Southampton township,	825	33 00	9	265	2 65
27. Stony Creek township,	15,172	60 69	100	5,005	50 05
28. Stoystown borough,	5,875	25 00	17	1,070	10 70
29. Summit township,	29,400	117 60	32	1,310	13 10
30. Upper Turkeyfoot township,	2,650	10 40	14	675	6 75
31. Ursina borough,	200	60	10	315	3 15
32. Wellersburg borough,					
	$381,308	$1,574 08	1,046	$44,220	$442 20

Sworn and subscribed before me, this 8th day of July, A. D. 1885.

N. B. CRITCHFIELD,

Prothonotary.

Continued.

Valuation of salaries, emoluments of office, posts of profit, trades, occupations, and professions.	Aggregate value of all property taxable for county purposes at the rate of 8 mills on the dollar.	Gold lever watches.	Silver lever watches.	Common watches.	Aggregate amount of tax on all watches.	Aggregate amount of State tax assessed.	Aggregate amount of county tax assessed at the rate of 8 mills on the dollar.	Debt of county.	No. of district.
$16,205	$293,115	4	5	1	$8 25	$146 19	$2,344 92	. . . . .	1
12,945	135,294	. . .	. . .	. . .	. . . . .	16 19	1,082 25	. . . . .	2
21,620	117,697	24	. . .	2	25 00	58 65	941 58	. . . . .	3
15,930	542,540	. . .	. . .	2	1 00	90 23	4,340 32	. . . . .	4
7,805	299,316	. . .	1	1	1 25	139 64	2,894 53	. . . . .	5
9,560	66,140	. . .	2	5	4 00	47 45	529 12	. . . . .	6
12,575	359,784	. . .	. . .	2	1 00	353 42	2,878 27	. . . . .	7
3,260	100,084	. . .	. . .	1	50	26 22	800 67	. . . . .	8
13,950	213,330	2	1	. . .	2 75	47 90	1,706 64	. . . . .	9
12,500	408,533	. . .	3	. . .	2 25	83 52	3,252 26	. . . . .	10
2,060	19,650	. . .	. . .	. . .	. . . . .	2 10	157 20	. . . . .	11
5,705	80,919	. . .	. . .	. . .	. . . . .	15 81	647 35	. . . . .	12
13,240	166,863	1	2	2	3 50	9 20	1,334 90	. . . . .	13
25,386	199,020	4	9	1	11 25	48 29	1,592 16	. . . . .	14
4,190	131,886	. . .	1	. . .	75	32 92	1,055 09	. . . . .	15
16,650	467,934	2	. . .	. . .	2 00	85 22	3,743 47	. . . . .	16
4,185	25,729	. . .	. . .	4	2 00	5 60	205 83	. . . . .	17
4,055	32,760	. . .	. . .	1	50	22 90	262 08	. . . . .	18
4,595	115,129	. . .	. . .	. . .	. . . . .	21 48	921 03	. . . . .	19
9,680	163,736	. . .	1	. . .	75	56 31	1,309 89	. . . . .	20
16,600	329,061	1	. . .	. . .	1 00	55 31	2,632 49	. . . . .	21
13,555	83,239	2	2	4	5 50	39 60	665 91	. . . . .	22
8,695	226,225	. . .	. . .	. . .	. . . . .	9 40	1,809 80	. . . . .	23
37,165	245,990	11	4	14	21 00	212 20	1,967 92	. . . . .	24
28,330	664,771	1	1	5	4 25	155 34	5,318 17	. . . . .	25
4,455	98,690	. . .	. . .	. . .	. . . . .	5 95	789 52	. . . . .	26
21,910	361,843	2	1	1	3 25	113 99	2,894 74	. . . . .	27
8,165	50,676	. . .	4	. . .	3 00	38 70	405 41	. . . . .	28
20,030	332,133	1	2	. . .	2 50	133 20	2,657 06	. . . . .	29
4,585	247,815	1	. . .	. . .	1 00	18 15	1,982 52	. . . . .	40
6,930	58,536	. . .	. . .	3	1 50	5 25	468 29	. . . . .	31
3,375	27,105	. . .	. . .	. . .	. . . . .	. . . . .	216 84	. . . . .	32
$389,891	$6,665,543	56	39	49	$109 75	$2,096 33	$53,308 23	. . . . .	

ATTEST:

A. J. HILEMAN,
Clerk.

PETER DUMBAULD,
JONAS McCLINTOCK,
ADAM C. LEPLEY,
County Commissioners.

SULLIVAN

Tabular Statement for the year A. D. 1885, showing the wards, boroughs, and the wards, boroughs, and townships, for State and county purposes; also, the amount by the laws of this Commonwealth for all county and State purposes whatever, Assembly, 28th of February, 1835; 11th of June, 1840; 15th of May, 1841, &c.,

TOWNSHIPS, WARDS, AND BOROUGHS.	Number of taxables.	Value of all real estate.	Value of real estate exempt.	Aggregate value real estate taxable.	Value of all household furniture, including gold and silver plate, (exceeding $300.)
1. Cherry township,	637	$165,296	$5,100	$160,196	.....
2. Colley township,	127	85,758	1,200	84,558	.....
3. Dushore borough,	130	50,305	2,025	48,280	.....
4. Davidson township,	290	161,306	1,500	159,806	.....
5. Elkland township,	230	87,378	5,350	82,028	.....
6. Forks township,	203	92,422	2,850	89,572	.....
7. Forksville borough,	54	20,736	4,000	16,736	.....
8. Fox township,	245	85,409	1,200	84,209	.....
9. Hillsgrove township,	230	79,876	2,550	77,326	.....
10. Laporte township,	170	87,610	2,400	85,210	.....
11. Do. borough,	48	27,635	8,100	19,535	.....
12. Shrewsbury township,	136	94,644	830	93,814	.....
	2,500	$1,038,375	$37,105	$1,001,270	.....

COUNTY.

townships in the county of Sullivan, and the gross amount of taxes levied and assessed at which all the real and personal property, and all matter and things made taxable were valued and assessed, made and entered pursuant to the provisions in the acts of to wit :

Aggregate amount of money at interest, (including bonds, stock, &c.)	Amount of State tax assessed on omnibuses, hacks, &c., at - mills on the dollar.	Number and value of horses, mares, geldings, and mules over the age of four years.		Number and value of cows and neat cattle over four years.		Aggregate amount of money at interest taxable at the rate of 4 mills on the dollar.	Amount of State tax assessed at the rate of 4 mills on the dollar.	No. of district.
		No.	Value.	No.	Value.			
. . . . .	. . . . .	479	$15,807	582	$5,820	. . . . .	. . . . .	1
$500	. . . . .	99	2,970	98	1,176	$500	$2 00	2
. . . . .	. . . . .	65	2,600	60	660	. . . . .	. . . . .	3
. . . . .	. . . . .	120	6,240	261	2,529	. . . . .	. . . . .	4
2,125	. . . . .	219	6,570	339	4,389	2,125	8 50	5
. . . . .	. . . . .	160	4,800	337	3,707	. . . . .	. . . . .	6
. . . . .	. . . . .	29	1,160	23	345	. . . . .	. . . . .	7
. . . . .	. . . . .	103	3,399	212	2,120	. . . . .	. . . . .	8
. . . . .	. . . . .	102	5,304	80	800	. . . . .	. . . . .	9
. . . . .	. . . . .	79	3,160	144	1,728	. . . . .	. . . . .	10
. . . . .	. . . . .	24	1,080	16	192	. . . . .	. . . . .	11
. . . . .	. . . . .	74	2,368	134	1,608	. . . . .	. . . . .	12
$2,625	. . . . .	1,553	$55,458	2,286	$25,074	$2,625	$10 50	

SULLIVAN—

TOWNSHIPS, WARDS, AND BOROUGHS.	Aggregate value of all property taxable for State purposes at the rate of - mills on the dollar.	Amount of State tax assessed at the rate of - mills on the dollar.	Aggregate number and value of all pleasure carriages and buggies, and tax at the rate of 1 per cent.		
			No.	Value.	Tax.
1. Cherry township,					
2. Colley township,					
3. Dushore borough,					
4. Davidson township,					
5. Elkland township,			10	$200	$2 00
6. Forks township,					
7. Forksville borough,					
8. Fox township,					
9. Hillsgrove township,			1	60	60
10. Laporte township,					
11. Do. borough,			3	150	1 50
12. Shrewsbury township,					
			14	$410	$4 10

Sworn and subscribed before me, this 2d day of July, A. D. 1885.

W. C. MASON,
Justice of the Peace.

Continued.

Valuation of salaries, emoluments of office, posts of profit, trades, occupations, and professions.	Aggregate value of all property taxable for county purposes at the rate of 10 mills on the dollar.	Gold lever watches.	Silver lever watches.	Common watches.	Aggregate amount of tax on all watches.	Aggregate amount of State tax assessed.	Aggregate amount of county tax assessed at the rate of 10 mills on the dollar.	Debt of county.	No. of district.
$68	$181,891	. . .	. . .	. . .	. . .	. . .	$1,818 91	. . .	1
6	88,710	. . .	. . .	. . .	. . .	$2 00	887 10	. . .	2
63	51,603	16	3	. . .	$17 50	17 50	516 03	. . .	3
31	168,606	4	. . .	. . .	4 00	4 00	1,686 06	. . .	4
11	92,998	. . .	. . .	. . .	. . .	10 50	929 98	. . .	5
7	98,086	. . .	. . .	. . .	. . .	. . .	980 86	. . .	6
12	18,253	2	1	. . .	2 50	2 50	182 53	. . .	7
4	89,732	. . .	. . .	. . .	. . .	. . .	897 32	. . .	8
50	83,480	. . .	. . .	. . .	. . .	60	834 80	. . .	9
11	90,109	. . .	. . .	. . .	. . .	. . .	901 09	. . .	10
11	20,818	3	1	. . .	3 50	5 00	208 18	. . .	11
7	97,797	. . .	. . .	. . .	. . .	. . .	977 97	. . .	12
$281	$1,082,083	25	5	. . .	$27 50	$42 10	$10,820 83	. . .	

ATTEST:
ROBT. STORMONT,
Clerk.

JOHN J. LOW,
GEORGE ALBERT,
County Commissioners.

SUSQUEHANNA

Tabular Statement for the year A. D. 1885, showing the wards, boroughs, and sessed in the boroughs and townships, for county and State purposes; also, the taxable by the laws of this Commonwealth for all State and county purposes whatacts of Assembly, 28th of February, 1835; 11th of June, 1840; 15th of May, 1841,

TOWNSHIPS, WARDS, AND BOROUGHS.	Number of taxables.	Value of all real estate.	Value of real estate exempt.	Aggregate value real estate taxable.	Value of all household furniture, including gold and silver plate, (exceeding $300.)
1. Apolacon,	136	$50,121	$4,900	$45,221	.....
2. Ararat,	182	44,519	5,375	39,144	.....
3. Auburn,	524	214,481	8,890	205,591	.....
4. Bridgewater,	406	217,643	8,500	209,143	.....
5. Brooklyn,	329	119,416	4,200	115,216	.....
6. Choconut,	144	50,577	.....	50,577	.....
7. Clifford,	462	141,425	6,600	134,825	.....
8. Dimock,	301	116,317	1,925	114,392	.....
9. Dundaff borough,	60	15,590	500	15,090	.....
10. Forest Lake,	301	101,970	.....	101,970	.....
11. Franklin,	262	100,360	2,500	97,860	.....
12. Friendsville borough,	36	18,740	2,200	16,540	.....
13. Gibson,	335	178,315	21,300	157,015	.....
14. Great Bend township,	318	105,299	3,250	102,049	.....
15. Do. borough,	296	61,445	9,800	51,645	.....
16. Do. Village borough,	320	38,010	1,350	36,660	.....
17. Harford,	372	140,031	9,385	130,646	.....
18. Harmony,	548	111,517	6,925	104,592	.....
19. Herrick,	228	69,597	.....	69,597	.....
20. Hopbottom borough,	110	20,372	3,000	17,372	.....
21. Jackson,	302	125,413	12,000	113,413	.....
22. Jessup,	214	82,759	4,400	78,359	.....
23. Lathrop,	208	60,923	550	60,373	.....
24. Lenox,	432	123,375	1,500	121,875	.....
25. Liberty,	265	86,799	2,600	84,199	.....
26. Little Meadows,	55	16,250	.....	16,250	.....
27. Middletown,	230	74,294	1,600	72,694	.....
28. Montrose,	560	220,355	31,100	189,255	$500
29. New Milford township,	402	175,972	2,000	173,972	.....
30. Do. borough,	253	82,848	3,000	79,848	.....
31. Oakland township,	206	43,455	420	43,035	.....
32. Do. borough,	258	28,213	1,200	27,013	.....
33. Rush,	384	101,243	3,595	97,648	.....
34. Silver Lake,	257	94,544	3,020	91,524	.....
35. Springville,	357	132,897	15,894	117,003	.....
36. Susquehanna Depot borough,	846	221,111	68,000	153,111	.....
37 Thomson township,	215	39,286	500	38,786	.....
38. Do. borough,	95	15,911	4,700	11,211	.....
39. Uniondale borough,	67	23,596	.....	23,596	.....
	11,278	$3,664,989	$256,679	$3,408,310	$500

COUNTY.

townships in the county of Susquehanna, and the gross amount of taxes levied and as-
amount at which all the real and personal property, and all matter and things made
ever, were valued and assessed, made and entered pursuant to the provisions in the
&c., to wit:

Aggregate amount of money at interest (including bonds, stock, &c.)	Amount of State tax assessed on omnibuses, hacks, &c., at 3 mills on the dollar.	Number and value of horses, mares, geldings, and mules over the age of four years.		Number and value of cows and neat cattle over four years.		Aggregate amount of money at interest taxable at the rate of 4 mills on the dollar.	Amount of State tax assessed at the rate of 4 mills on the dollar.	No. of district.
		No.	Value.	No.	Value.			
. . . . .	. . . . .	105	$2,625	470	$4,690	. . . . .	. . . . .	1
. . . . .	. . . . .	94	1,685	413	4,190	. . . . .	. . . . .	2
$450	. . . . .	386	9,620	1,042	10,490	$450	$1 80	3
4,275	. . . . .	392	9,795	1,372	13,902	4,275	17 10	4
2,600	. . . . .	257	6,450	1,048	11,040	2,600	10 40	5
. . . . .	. . . . .	117	2,524	332	3,389	. . . . .	. . . . .	6
6,217	. . . . .	324	7,985	888	9,000	6,217	24 87	7
7,950	. . . . .	272	6,815	746	7,589	7,950	31 80	8
. . . . .	. . . . .	37	925	41	410	. . . . .	. . . . .	9
. . . . .	. . . . .	271	5,625	736	7,555	. . . . .	. . . . .	10
3,300	. . . . .	228	5,125	637	6,550	3,300	13 20	11
. . . . .	. . . . .	18	380	46	460	. . . . .	. . . . .	12
4,050	. . . . .	283	5,105	932	9,400	4,050	16 20	13
1,790	. . . . .	242	6,225	332	3,460	1,790	7 16	14
. . . . .	$0 15	55	1,490	33	330	. . . . .	. . . . .	15
90	. . . . .	26	655	36	360	90	36	16
4,000	. . . . .	201	5,040	827	8,350	4,000	16 00	17
3,750	. . . . .	226	4,960	384	4,035	3,750	15 00	18
1,800	. . . . .	148	3,700	545	5,730	1,880	7 20	19
. . . . .	. . . . .	36	690	58	628	. . . . .	. . . . .	20
2,450	. . . . .	259	5,462	879	8,840	2,450	9 80	21
1,650	. . . . .	136	2,650	484	4,870	1,650	6 60	22
1,650	. . . . .	178	3,585	493	5,035	1,650	6 60	23
891	. . . . .	331	8,235	968	9,900	891	3 56	24
9,420	. . . . .	227	5,430	467	4,880	9,420	37 68	25
2,200	. . . . .	38	680	58	580	2,200	8 80	26
3,750	. . . . .	186	4,305	512	5,150	3,750	15 00	27
39,023	2 94	213	5,565	64	765	39,023	156 10	28
. . . . .	. . . . .	285	6,080	1,179	11,860	. . . . .	. . . . .	29
6,000	. . . . .	76	1,545	56	565	6,000	24 00	30
. . . . .	. . . . .	117	2,710	231	2,860	. . . . .	. . . . .	31
1,775	. . . . .	15	375	33	370	1,775	7 10	32
3,600	. . . . .	323	5,725	774	7,665	3,600	14 40	33
. . . . .	. . . . .	248	5,786	558	5,660	. . . . .	. . . . .	34
5,700	. . . . .	233	6,575	790	8,712	5,700	22 80	35
. . . . .	75	89	2,225	57	570	. . . . .	. . . . .	36
. . . . .	. . . . .	149	2,685	456	4,780	. . . . .	. . . . .	37
. . . . .	. . . . .	35	605	56	580	. . . . .	. . . . .	38
5,576	. . . . .	39	975	91	920	5,576	22 30	39
$123,957	$3 84	6,895	$159,567	19,124	$196,140	$123,957	$495 83	

SUSQUEHANNA—

TOWNSHIPS, WARDS, AND BOROUGHS.	Aggregate value of all property taxable for State purposes at the rate of 3 mills on the dollar.	Amount of State tax assessed at the rate of 3 mills on the dollar.	Aggregate number and value of all pleasure carriages and buggies, and tax at the rate of 1 per cent.		
			No.	Value.	Tax.
1. Apolacou,					
2. Ararat,					
3. Auburn,			22	$621	$6 21
4. Bridgewater,					
5. Brooklyn,					
6. Choconut,					
7. Clifford,					
8. Dimock,					
9. Dundaff borough,					
10. Forest Lake,					
11. Franklin,					
12. Frieudsville borough,					
13. Gibson,					
14. Great Bend township,					
15. Dr. borough,	$50	$0 15			
16. Do. Village borough,					
17. Harford,					
18. Harmony,					
19. Herrick,					
20. Hopbottom borough,					
21. Jackson,					
22. Jessup,					
23. Lathrop,					
24. Lenox,					
25. Liberty,					
26. Little Meadows,					
27. Middletown,					
28. Montrose,	1,480	4 44	10	900	9 00
29. New Milford township,					
30. Do. borough,					
31. Oakland township,					
32. Oakland borough,					
33. Rush,					
34. Silver Lake,					
35. Springville,					
36. Susquehanna Depot borough,	250	75	1	25	25
37. Thomson townthip,					
38. Do. borough,					
39. Uniondale borough,					
	$1,780	$5 34	33	$1,546	$15 46

Sworn and subscribed before me, this 1st day of June, A. D. 1885.

Continued.

Valuation of salaries, emoluments of office, posts of profit, trades, occupations, and professions.	Aggregate value of all property taxable for county purposes at the rate of 8 mills on the dollar.	Gold lever watches.	Silver lever watches.	Common watches.	Aggregate amount of tax on all watches.	Aggregate amount of State tax assessed.	Aggregate amount of county tax assessed at the rate of 8 mills on the dollar.	Debt of county.	No. of district.
. . . . .	$52,536	. . .	. . .	. . .	. . . . .	. . . . .	$420 29	. . . . .	1
$400	45,419	. . .	. . .	. . .	. . . . .	. . . . .	363 35	. . . . .	2
. . . . .	226,322	. . .	. . .	. . .	. . . . .	$8 01	1,810 58	. . . . .	3
1,025	233,865	. . .	. . .	. . .	. . . . .	17 10	1,870 92	. . . . .	4
450	133,156	. . .	. . .	. . .	. . . . .	10 40	1,065 25	. . . . .	5
150	57,040	. . .	. . .	. . .	. . . . .	. . . . .	456 32	. . . . .	6
700	152,510	. . .	. . .	. . .	. . . . .	24 87	1,220 08	. . . . .	7
425	129,221	1	. . .	. . .	$1 00	32 80	1,033 77	. . . . .	8
325	16,750	. . .	. . .	. . .	. . . . .	. . . . .	134 00	. . . . .	9
490	115,640	. . .	. . .	. . .	. . . . .	. . . . .	925 12	. . . . .	10
375	109,910	2	. . .	. . .	2 00	15 20	879 28	. . . . .	11
75	17,455	. . .	. . .	. . .	. . . . .	. . . . .	139 64	. . . . .	12
650	172,170	. . .	. . .	. . .	. . . . .	16 20	1,377 36	. . . . .	13
. . . . .	111,734	. . .	. . .	. . .	. . . . .	7 16	893 87	. . . . .	14
4,775	58,190	24	6	6	31 50	31 65	465 52	. . . . .	15
2,890	40,565	6	4	. . .	9 00	9 36	324 52	. . . . .	16
375	144,411	. . .	. . .	. . .	. . . . .	16 00	1,155 29	. . . . .	17
6,020	119,607	13	. . .	. . .	13 00	28 00	956 86	. . . . .	18
635	79,682	. . .	. . .	. . .	. . . . .	7 20	637 46	. . . . .	19
700	19,390	. . .	. . .	. . .	. . . . .	. . . . .	155 12	. . . . .	20
400	128,115	. . .	. . .	. . .	. . . . .	9 80	1,024 92	. . . . .	21
. . . . .	85,879	. . .	. . .	. . .	. . . . .	6 60	687 03	. . . . .	22
475	69,468	. . .	. . .	. . .	. . . . .	6 60	555 74	. . . . .	23
450	140,460	1	. . .	. . .	1 00	4 56	1,123 68	. . . . .	24
550	95,059	. . .	. . .	1	50	38 18	760 47	. . . . .	25
300	17,810	. . .	. . .	. . .	. . . . .	8 80	142 48	. . . . .	26
500	82,649	. . .	. . .	. . .	. . . . .	15 00	661 19	. . . . .	27
12,465	209,450	35	. . .	. . .	35 00	204 54	1,675 60	. . . . .	28
25	192,537	. . .	. . .	. . .	. . . . .	. . . . .	1,540 29	. . . . .	29
2,900	84,858	. . .	. . .	. . .	. . . . .	24 00	678 86	. . . . .	30
1,835	50,440	3	. . .	. . .	3 00	3 00	403 52	. . . . .	31
2,205	29,963	. . .	. . .	. . .	. . . . .	7 10	239 70	. . . . .	32
800	111,838	7	. . .	. . .	7 00	21 40	894 70	. . . . .	33
. . . . .	102,970	. . .	. . .	. . .	. . . . .	. . . . .	823 76	. . . . .	34
750	133,040	. . .	. . .	. . .	. . . . .	22 80	1,064 32	. . . . .	35
13,350	169,281	32	. . .	. . .	32 00	33 00	1,354 25	. . . . .	36
475	46,726	. . .	. . .	. . .	. . . . .	. . . . .	373 81	. . . . .	37
475	12,871	. . .	. . .	. . .	. . . . .	. . . . .	102 97	. . . . .	38
280	25,771	. . .	. . .	. . .	. . . . .	22 30	206 17	. . . . .	39
$58,695	$3,824,758	124	10	7	$135 00	$651 63	$30,598 06	. . . . .	

ATTEST:
E. G. BALL,
Clerk.

F. M. WOODHOUSE,
DENNIS CASEY,
JAMES E. CURTIS,
County Commissioners.

TIOGA

Tabular Statement for the year A. D. 1885, showing the wards, boroughs, and the wards, boroughs, and townships, for county and State purposes; also, the amount by the laws of this Commonwealth for all State and county purposes whatever, Assembly, 28th of February, 1835; 11th of June, 1840; 15th of May, 1841, &c.,

TOWNSHIPS, WARDS, AND BOROUGHS.	Number of taxables.	Value of all real estate.	Value of real estate exempt.*	Aggregate value real estate taxable.	Value of all household furniture, including gold and silver plate, (exceeding $300.)
1. Bloss,	564	$163,439	$4,200	$159,239	
2. Blossburg,	831	196,285		196,285	
3. Brookfield,	321	184,529	8,400	176,129	
4. Charleston,	660	442,562	22,800	419,762	
5. Chatham,	412	237,686	15,525	225,161	
6. Clymer,	432	204,907	8,000	196,907	
7. Covington,	390	236,512	4,200	232,312	
8. Do. borough,	173	54,904	7,200	47,704	
9. Deerfield,	288	251,258	12,775	238,483	
10. Delmar,	955	479,074	11,500	467,574	
11. Duncan,	468	126,260	13,400	112,860	
12. Elk,	121	156,401		156,401	
13. Elkland,	228	88,465		88,465	
14. Fall Brook,	239	55,568	4,600	50,968	
15. Farmington,	306	200,467		200,467	
16. Gaines,	311	179,338	11,000	168,338	
17. Hamilton,	535	118,433		118,433	
18. Jackson,	636	300,246		300,246	
19. Knoxville,	196	66,063		66,063	
20. Lawrence,	407	169,308	2,900	166,408	
21. Lawrenceville,	189	70,998	4,900	66,098	
22. Liberty,	551	284,535		284,535	
23. Mainsburg,	91	45,950	6,750	39,200	
24. Mansfield,	537	151,115		151,115	
25. Middlebury,	612	267,886	5,450	262,436	
26. Morris,	417	210,272		210,272	
27. Nelson,	180	75,588		75,588	
28. Osceola,	230	153,342	16,500	136,842	
29. Richmond,	540	324,671	9,950	314,721	
30. Roseville,	76	24,205	5,600	18,605	
31. Rutland,	343	260,471	7,000	253,471	
32. Shippen,	196	115,148	3,225	111,923	
33. Sullivan,	363	353,649	7,000	346,649	
34. Tioga,	480	232,905	11,575	221,330	
35. Do. borough,	200	109,898	8,700	101,198	
36. Union,	530	232,216		232,216	
37. Ward,	155	98,345	2,150	96,195	
38. Wellsboro',	851	582,975	116,200	466,775	$2,700
39. Westfield,	428	168,192	3,692	164,500	
40. Do. borough,	326	101,110	6,500	94,610	
	15,768	$7,775,176	$338,692	$7,436,484	$2,700

*Return of 1883.

COUNTY.

townships in the county of Tioga, and the gross amount of taxes levied and assessed in at which all the real and personal property, and all matter and things made taxable were valued and assessed, made and entered pursuant to the provisions in the acts of to wit:

Aggregate amount of money at interest, (including bonds, stock, &c.)	Amount of State tax assessed on omnibuses, hacks, &c., at - mills on the dollar.	Number and value of horses, mares, geldings, and mules over the age of four years.		Number and value of cows and neat cattle over four years.		Aggregate amount of money at interest taxable at the rate of 4 mills on the dollar.	Amount of State tax assessed at the rate of 4 mills on the dollar.	No. of district.
		No.	Value.	No.	Value.			
		171	$7,571	104	$1,080			1
		147	5,629	115	1,150	$4,211	$16 84	2
		253	10,138	773	8,055	3,388	13 55	3
		355	22,251	1,349	14,665	18,775	75 10	4
		292	11,003	760	8,055	2,800	11 20	5
		263	8,976	586	6,090	2,725	10 90	6
		301	12,116	625	6,590	2,600	10 40	7
		45	1,978	50	500	12,690	50 76	8
		274	11,395	634	6,560	100	40	9
		662	27,392	1,223	13,305	17,550	70 20	10
		121	5,314	72	720			11
		96	3,784	59	590			12
	$0 49	88	3,431	82	820	31,500	126 00	13
		72	3,180	53	530	1,000	4 00	14
		284	11,220	570	6,067	7,750	31 00	15
		149	6,184	186	2,220	4,000	16 00	16
		125	4,645	132	1,320			17
		443	17,593	1,002	10,640	3,000	12 00	18
		43	1,690	34	340	3,400	13 60	19
		251	9,631	391	4,240			20
		46	1,543	39	390			21
		406	16,254	616	6,260	3,500	14 00	22
		38	1,573	67	760	1,300	5 20	23
	71	109	4,385	130	1,330	3,000	12 00	24
		301	12,106	667	7,315	1,700	6 80	25
		208	8,348	264	3,365	6,000	24 00	26
		114	4,689	137	1,450	11,450	45 80	27
		119	4,845	286	3,040	6,800	27 20	28
		389	15,734	949	10,086	4,700	18 80	29
		31	1,324	41	410			30
		256	10,913	863	9,110	2,600	10 40	31
		110	4,424	161	1,745			32
		400	16,508	1,007	10,430	3,400	13 60	33
		238	10,377	334	3,595			34
		54	2,544	45	450	4,725	18 90	35
		388	15,359	788	8,200	5,700	22 80	36
		96	4,053	175	1,900			37
	4 98	269	11,386	230	2,300	63,307	253 23	38
		259	10,930	522	5,685	8,867	35 47	39
		106	4,374	66	660	1,300	5 20	40
	$6 18	8,572	$346,789	16,187	$172,018	$243,838	$975 35	

TIOGA—

TOWNSHIPS, WARDS, AND BOROUGHS.	Aggregate value of all property taxable for State purposes at the rate of - mills on the dollar.	Amount of State tax assessed at the rate of - mills on the dollar.	Aggregate number and value of all pleasure carriages and buggies, and tax at the rate of 1 per cent.		
			No.	Value.	Tax.
1. Bloss,					
2. Blossburg,					
3. Brookfield,					
4. Charleston,					
5. Chatham,					
6. Clymer,					
7. Covington,					
8. Do. borough,					
9. Deerfield,					
10. Delmar,					
11. Duncan,					
12. Elk,					
13. Elkland,					
14. Fall Brook,					
15. Farmington,					
16. Gaines,					
17. Hamilton,					
18. Jackson,					
19. Knoxville,					
20. Lawrence,					
21. Lawrenceville,					
22. Liberty,					
23. Mainsburg,					
24. Mansfield,					
25. Middlebury,					
26. Morris,					
27. Nelson,					
28. Osceola.					
29. Richmond,					
30. Roseville,					
31. Rutland,					
32. Shippen,					
33. Sullivan,					
34. Tioga,					
35. Do. borough,					
36. Union,					
37. Ward,					
38. Wellsboro',					
39. Westfield.					
40. Do. borough,					

Sworn and subscribed before me, this 30th day of June, A. D. 1885.

GEO. C. BOWEN,
Clerk Orphans' Court.

Continued.

Valuation of salaries, emoluments of office, posts of profit, trades, occupations, and professions.	Aggregate value of all property taxable for county purposes at the rate of 7 mills on the dollar, including salaries, etc.	Gold lever watches.	Silver lever watches.	Common watches.	Aggregate amount of tax on all watches.	Aggregate amount of State tax assessed.	Aggregate amount of county tax assessed at the rate of 7 mills on the dollar.	Debt of county.	No. of district.
$19,900	$187,790	3	. . .	. . .	$3 00	$3 00	$1,314 53	. . . . .	1
15,830	218,894	23	. . .	4	25 00	41 84	1,532 26	. . . . .	2
745	195,067	. . .	. . .	. . .	. . . . .	13 55	1,365 47	. . . . .	3
1,570	458,248	15	. . .	. . .	15 00	90 10	3,207 74	. . . . .	4
760	244,979	18	. . .	1	18 50	29 70	1,714 85	. . . . .	5
. . . . .	211,973	. . .	. . .	. . .	. . . . .	10 90	1,483 81	. . . . .	6
1,180	252,198	5	. . .	. . .	5 00	15 40	1,765 40	. . . . .	7
2,875	53,057	13	. . .	. . .	13 00	63 76	371 40	. . . . .	8
925	257,363	6	. . .	. . .	6 00	6 40	1,801 54	. . . . .	9
5,575	513,846	5	. . .	. . .	5 00	75 20	3,596 92	. . . . .	10
15,515	134,409	4	. . .	. . .	4 00	4 00	940 86	. . . . .	11
1,695	162,470	. . .	. . .	. . .	. . . . .	. . . . .	1,137 29	. . . . .	12
3,855	96,571	7	. . .	. . .	7 00	133 49	676 00	. . . . .	13
7,535	62,213	2	. . .	. . .	2 00	6 00	435 49	. . . . .	14
840	218,594	3	. . .	. . .	3 00	34 00	1,530 16	. . . . .	15
5,800	182,542	4	. . .	. . .	4 00	20 00	1,277 79	. . . . .	16
17,860	142,258	. . .	. . .	. . .	. . . . .	. . . . .	995 81	. . . . .	17
2,885	331,364	. . .	. . .	. . .	. . . . .	12 00	2,319 55	. . . . .	18
3,850	71,943	. . .	. . .	. . .	. . . . .	13 60	503 60	. . . . .	19
2,000	182,279	. . .	. . .	. . .	. . . . .	. . . . .	1,275 95	. . . . .	20
2,950	70,981	. . .	. . .	. . .	. . . . .	. . . . .	496 87	. . . . .	21
2,915	309,964	. . .	. . .	. . .	. . . . .	14 00	2,169 75	. . . . .	22
955	42,487	14	. . .	. . .	14 00	19 20	297 41	. . . . .	23
7,645	164,475	7	. . .	. . .	7 00	19 71	1,151 32	. . . . .	24
2,610	284,467	. . .	. . .	. . .	. . . . .	6 80	1,991 27	. . . . .	25
5,125	227,110	2	. . .	. . .	2 00	26 00	1,589 77	. . . . .	26
1,795	83,522	8	. . .	. . .	8 00	53 80	584 65	. . . . .	27
3,445	148,172	13	. . .	1	13 50	40 70	1,037 20	. . . . .	28
2,220	342,761	1	. . .	2	2 00	20 80	2,399 33	. . . . .	29
1,310	21,649	. . .	. . .	. . .	. . . . .	. . . . .	151 54	. . . . .	30
2,180	275,674	. . .	. . .	. . .	. . . . .	10 40	1,929 72	. . . . .	31
1,245	119,337	. . .	. . .	. . .	. . . . .	. . . . .	835 36	. . . . .	32
2,340	375,927	10	. . .	. . .	10 00	23 60	2,631 49	. . . . .	33
3,605	238,907	6	. . .	. . .	6 00	6 00	1,672 35	. . . . .	34
3,995	108,187	21	. . .	1	21 50	40 40	757 31	. . . . .	35
3,355	259,130	1	. . .	. . .	1 00	23 80	1,813 91	. . . . .	36
420	102,568	. . .	. . .	. . .	. . . . .	. . . . .	717 97	. . . . .	37
24,865	505,326	100	. . .	. . .	100 00	366 31	3,537 28	. . . . .	38
3,375	184,490	14	. . .	. . .	14 00	49 47	1,291 43	. . . . .	39
6,215	105,859	4	. . .	. . .	4 00	9 20	741 01	. . . . .	40
$193,760	$8,149,051	309	. . .	9	$313 50	$1,303 13	$57,043 36	$28,000 00	

ATTEST:
EUGENE BEAUGE,
Clerk.

WM. KIMBALL,
JOHN KARR,
County Commissioners.

UNION

Tabular Statement for the year A. D. 1885, showing the wards, boroughs, and sessed in the wards, boroughs, and townships, for county and State purposes; also, taxable by the laws of this Commonwealth for all State and county purposes whatacts of Assembly, 28th of February, 1835; 11th of June, 1840; 11th of May, 1841, &c,

TOWNSHIPS, WARDS, AND BOROUGHS.	Number of taxables.	Value of all real estate.	Value of real estate exempt.	Aggregate value real estate taxable.	Value of all household furniture, including gold and silver plate, (exceeding $300.)
1. Buffalo township,	542	$573,482	.....	$573,482	.....
2. East Buffalo township,	369	343,896	.....	343,896	.....
3. West Buffalo township,	410	254,459	.....	254,459	.....
4. Gregg township,	283	174,140	.....	174,140	.....
5. Hartley township,	481	262,166	.....	262,166	.....
6. Hartleton borough,	108	42,278	.....	42,278	.....
7. Kelly township,	316	430,035	.....	430,035	.....
8. Lewis township,	279	265,549	.....	265,549	.....
9. Lewisburg, North ward,	430	200,747	.....	200,747	$2,950
10. Do. South ward,	350	193,467	.....	193,467	6,300
11. Do. West ward,	246	85,785	.....	85,785	.....
12. Limestone township,	295	300,897	.....	300,897	.....
13. Mifflinburg, East ward,	225	107,713	.....	107,713	.....
14. Do. West ward,	256	112,963	.....	112,963	.....
15. New Berlin borough,	200	51,495	.....	51,495	.....
16. Union township,	240	158,363	.....	158,363	.....
17. White Deer township,	530	303,341	.....	303,341	.....
	5,560	$3,860,776	.....	$3,860,776	$9,250

COUNTY.

townships in the county of Union, and the gross amount of taxes levied and as-
the amount at which all the real and personal property, and all matter and things made
ever, were valued and assessed, made and entered pursuant to the provisions in the
to wit :

Aggregate amount of money at interest, (including bonds, stock, &c.)	Amount of State tax assessed on omnibuses, hacks, &c., at — mills on the dollar.	Number and value of horses, mares, geldings, and mules over the age of four years.		Number and value of cows and neat cattle over four years.		Aggregate amount of money at interest taxable at the rate of 4 mills on the dollar.	Amount of State tax assessed at the rate of 4 mills on the dollar.	No. of district.
		No.	Value.	No.	Value.			
$15,900	. . . . .	513	$16,472	592	$7,742	$15,900	$63 60	1
10,300	. . . . .	256	9,612	315	4,940	10,300	41 20	2
9,700	. . . . .	299	12,704	363	5,449	9,700	38 80	3
3,730	. . . . .	208	6,055	201	3,285	3,730	14 92	4
3,732	. . . . .	299	8,803	321	3,201	3,732	14 93	5
700	. . . . .	50	1,166	46	690	700	2 80	6
5,100	. . . . .	363	12,186	401	6,094	5,100	20 40	7
500	. . . . .	181	5,465	239	3,456	500	2 00	8
2,000	. . . . .	51	1,995	12	195	2,000	8 00	9
84,700	. . . . .	55	2,630	17	425	84,700	338 80	10
500	. . . . .	32	1,360	7	145	500	2 00	11
9,525	. . . . .	253	7,962	299	3,912	9,525	38 10	12
8,075	. . . . .	39	1,430	26	411	8,075	32 30	13
11,377	. . . . .	65	2,090	39	483	11,377	45 50	14
11,000	. . . . .	61	1,731	48	673	11,000	44 00	15
. . . . .	. . . . .	151	5,640	163	2,390	. . . . .	. . . . .	16
4,300	. . . . .	362	10,590	404	6,275	4,300	17 20	17
$181,139	. . . . .	3,238	$107,891	3,493	$49,766	$181,139	$724 55	

UNION—

TOWNSHIPS, WARDS, AND BOROUGHS.	Aggregate value of all property taxable for State purposes at the rate of 3 mills on the dollar.	Amount of State tax assessed at the rate of 3 mills on the dollar.	Aggregate number and value of all pleasure carriages and buggies, and tax at the rate of 1 per cent.		
			No.	Value.	Tax.
1. Buffalo township,	. . . . .	. . . . .	155	$2,563	$25 63
2. East Buffalo township,	. . . . .	. . . . .	113	2,500	25 00
3. West Buffalo township,	. . . . .	. . . . .	95	2,126	21 26
4. Gregg township,	. . . . .	. . . . .	74	2,585	25 85
5. Hartley township,	. . . . .	. . . . .	100	1,013	10 13
6. Hartleton borough,	. . . . .	. . . . .	15	230	2 30
7. Kelly township,	. . . . .	. . . . .	130	3,115	31 15
8. Lewis township,	. . . . .	. . . . .	54	1,320	13 20
9. Lewisburg, North ward,	$2,950	$8 85	10	430	4 30
10. Do. South ward,	6,300	18 90	41	2,315	23 15
11. Do. West ward,	. . . . .	. . . . .	16	570	5 70
12. Limestone township,	. . . . .	. . . . .	88	1,721	17 21
13. Mifflinburg, East ward,	. . . . .	. . . . .	19	500	5 00
14. Do. West ward,	. . . . .	. . . . .	35	596	5 96
15. New Buffalo borough,	. . . . .	. . . . .	46	1,170	11 70
16. Union township,	. . . . .	. . . . .	46	1,165	11 65
17. White Deer township,	. . . . .	. . . . .	99	2,619	26 19
	$9,250	$27 75	1,136	$26,588	$265 38

Sworn and subscribed before me, this 1st day of June, A. D. 1885.

W. O. SHAFFER,
Prothonotary.

Continued.

Valuation of salaries, emoluments of office, posts of profit, trades, occupations, and professions.	Aggregate value of all property taxable for county purposes, at the rate of 3 mills on the dollar.	Gold lever watches.	Silver lever watches.	Common watches.	Aggregate amount of tax on all watches.	Aggregate amount of State tax assessed.	Aggregate amount of county tax assessed at the rate of 3 mills on the dollar.	Debt of county.	No. of district.
$24,725	$622,421	. . .	. .	. . .	. . . . .	$89 23	$1,867 26	. . . . .	1
18,000	462,948	3	. . .	3	$4 50	70 70	1,388 85	. . . . .	2
13,475	286,087	. . .	. . .	. . .	. . . . .	60 06	858 26	. . . . .	3
16,775	200,255	7	1	. . .	7 75	47 95	600 77	. . . . .	4
30,550	304,720	. . .	. . .	. . .	. . . . .	25 06	914 16	. . . . .	5
8,250	52,384	. . .	2	. . .	1 50	6 60	157 15	. . . . .	6
13,300	461,615	. . .	. . .	. . .	. . . . .	51 55	1,384 85	. . . . .	7
16,025	290,495	. . .	. . .	. . .	. . . . .	15 20	871 49	. . . . .	8
40,550	246,437	1	. . .	. . .	1 00	22 15	739 31	. . . . .	9
43,350	246,172	12	9	8	23 75	404 60	738 52	. . . . .	10
19,650	106,940	. . .	. . .	1	50	8 20	320 82	. . . . .	11
11,000	323,771	. . .	. . .	. . .	. . . . .	55 31	971 31	. . . . .	12
18,882	128,436	4	. . .	. . .	4 00	41 30	385 30	. . . . .	13
21,350	136,886	1	2	17	11 00	62 46	410 66	. . . . .	14
14,700	68,599	15	2	. . .	16 50	72 20	205 80	. . . . .	15
12,205	178,598	. . .	. . .	. . .	. . . . .	11 65	535 80	. . . . .	16
30,050	350,256	. . .	. . .	. . .	. . . . .	26 19	1,050 78	. . . . .	17
$352,837	$4,380,520	43	16	29	$70 50	$107,098	$13,401 09	. . . . .	

ATTEST:

J. V. MILLER,
Clerk.

THOS. REBER,
JACOB SPIGELMYER,
County Commissioners.

VENANGO

Tabular Statement for the year A. D. 1885, showing the wards, boroughs, and sessed in the wards, boroughs, and townships, for county and State purposes; also, taxable by the laws of this Commonwealth for all State and county purposes whatacts of Assembly, 28th of February, 1835; 11th of June, 1840; 15th of May, 1841, &c,

TOWNSHIPS, WARDS, AND BOROUGHS.	Number of taxables.	Value of all real estate.	Value of real estate exempt.	Aggregate value real estate taxable.	Value of all household furniture, including gold and silver plate, (exceeding $300.)
1. Allegheny township,	93	$215,091	$1,230	$213,861	$500
2. Canal township,	245	355,225	4,700	350,525	. . . . .
3. Cherrytree township,	280	478,253	6,700	471,553	375
4. Cornplanter township,	509	351,630	13,500	338,130	1,950
5. Cranberry township,	582	798,954	14,800	784,154	95
6. Clinton township,	300	398,077	4,700	393,377	600
7. Clintonville borough,	76	68,405	4,600	63,805	1,600
8. Cooperstown borough,	94	65,560	1,350	64,210	1,025
9. Emlenton borough,	230	203,993	16,100	187,893	2,350
10. Franklin City. First ward,	523	785,051	283,655	501,396	9,950
11. Do. Second ward,	624	857,824	34,700	823,124	26,115
12. Do. Third ward,	145	149,206	12,500	136,706	. . . . .
13. French Creek township,	277	420,249	8,500	411,749	. . . . .
14. Irwin township,	430	554,312	9,800	544,512	400
15. Jackson township,	213	338,154	5,400	332,754	200
16. Mineral township,	192	258,825	2,100	256,785	. . . . .
17. Oil Creek township,	175	214,035	3,615	210,420	450
18. Oakland township,	298	447,485	11,950	435,535	. . . . .
19. Oil City, First district,	1,138	1,002,502	200,500	802,002	5,500
20 Do. Second district,	769	514,563	52,950	461,613	14,700
21. Pleasantville borough,	226	183,590	25,000	158,590	3,400
22. Plum township,	342	400,907	9,800	391,107	350
23. Pinegrove township,	246	265,723	5,800	259,923	360
24. President township,	100	132,622	3,600	129,022	. . . . .
25. Rockland township,	434	379,582	8,400	371,182	140
26. Richland township,	301	386,180	5,200	380,980	. . . . .
27. Sandy Creek township,	220	260,191	3,200	256,991	. . . . .
28. Sugar Creek township,	375	996,595	106,600	889,995	100
29. Scrubgrass township,	336	341,349	11,000	330,349	220
30. Siverly borough,	157	163,887	3,000	160,887	900
31. Sunville borough,	36	42,789	6,000	36,789	150
32. Utica borough,	90	62,445	13,000	49,445	1,000
33. Victory township,	81	134,877	3,500	131,377	. . . . .
	10,138	$12,228,191	$897,450	$11,330,741	$72,380

COUNTY.

townships in the county of Venango, and the gross amount of taxes levied and as-
the amount at which all the real and personal property, and all matter and things made
ever, were valued and assessed, made and entered pursuant to the provisions in the
to wit :

Aggregate amount of money at interest, (including bonds, stock, &c.)	Amount of State tax assessed on omnibuses, hacks, &c., at — mills on the dollar.	Number and value of horses, mares, geldings, and mules, over the age of four years.		Number and value of cows and neat cattle over four years.		Aggregate amount of money at interest taxable at the rate of 4 mills on the dollar.	Amount of State tax assessed at the rate of 4 mills on the dollar.	No. of district.
		No.	Value.	No.	Value.			
		115	$6,830	108	$2,850	$2,400	$9 60	1
		306	14,700	329	5,628	800	3 20	2
		321	14,955	453	7,577	800	3 20	3
		186	6,946	252	3,808	4,200	16 80	4
		408	12,700	572	8,795			5
		176	6,820	245	3,527	19,685	78 74	6
		38	2,005	38	560			7
		41	1,965	33	660	7,500	30 00	8
		63	3,595	27	625	25,642	102 56	9
		99	5,499	65	1,286			10
		179	7,025	50	765	18,538	74 15	11
		42	2,093	31	465			12
		297	13,305	382	5,276	1,700	6 80	13
		328	11,938	449	8,265	1,000	4 00	14
		214	7,920	277	4,360	11,100	44 40	15
		161	4,790	188	2,849	1,000	4 00	16
		156	6,620	187	2,870			17
		330	12,835	389	5,283	6,075	24 30	18
		137	6,040	215	3,231	4,000	16 00	19
		99	6,575	138	2,120	15,275	61 10	20
		86	4,963	73	1,440			21
		282	10,815	384	6,274	3,150	12 60	22
		217	5,557	360	4,893	2,065	8 26	23
		70	4,500	97	1,790			24
		277	8,900	425	5,960	300	1 20	25
		117	5,770	135	5,020			26
		166	5,385	214	3,190			27
		305	10,325	372	5,763			28
		256	8,379	375	5,003			29
		22	1,185	40	640			30
		18	1,220	34	380			31
		49	3,030	45	1,045			32
		74	3,004	94	1,226	700	2 80	33
		5,635	$228,189	6,976	$113,424	$125,930	$503 71	

VENANGO—

TOWNSHIPS, WARDS, AND BOROUGHS.	Aggregate value of all property taxable for State purposes at the rate of 3 mills on the dollar.	Amount of State tax assessed at the rate of 3 mills on the dollar.	Aggregate number and value of all pleasure carriages and buggies, and tax at the rate of 1 per cent.		
			No.	Value.	Tax.
1. Allegheny township,	$500	$1 50	22	$1,355	$13 55
2. Canal township,			53	1,750	17 50
3. Cherrytree township,	375	1 13	37	1,095	10 95
4. Cornplanter township,	1,950	5 85	121	855	8 55
5. Cranberry township,	95	29	13	425	4 25
6. Clinton township,	600	1 80	63	1,670	16 70
7. Clintonville borough,	1,600	4 80	16	610	6 10
8. Cooperstown borough,	1,025	3 08	18	830	8 30
9. Emlenton borough,	2,350	7 05	31	1,330	13 30
10. Franklin City. First ward,	9,950	29 85	44	2,200	22 00
11. Do. Second ward,	26,115	78 34	89	4,365	43 65
12. Do. Third ward,			15	470	4 70
13. French Creek township,			63	1,525	15 25
14. Irwin township,	400	1 20	69	1,931	19 31
15. Jackson township,	200	60	46	1,205	12 05
16. Mineral township,			30	840	8 40
17. Oil Creek township,	450	1 35	21	680	6 80
18. Oakland township,			105	2,160	21 60
19. Oil City, First district,	5,500	16 50	49	3,185	31 85
20. Do. Second district,	14,700	44 10	34	2,495	24 95
21. Pleasantville borough,	3,400	10 20	19	1,790	17 90
22. Plum township,	350	1 05	78	2,025	20 25
23. Pinegrove township,	360	1 08	10	210	2 10
24. President township,			1	40	40
25. Rockland township,	140	42	19	370	3 70
26. Richland township,			27	575	5 75
27. Sandy Creek township,			28	930	9 30
28. Sugar Creek township,	100	30	23	675	6 75
29. Scrubgrass township,	220	66	34	651	6 51
30. Siverly borough,	900	2 70			
31. Sunville borough,	150	45		260	2 60
32. Utica borough,	1,000	3 00	18	490	4 90
33. Victory township,			8	143	1 43
	$72,430	$217 30	1,104	$39,135	$391 35

Sworn and subscribed before me, this 6th day of June, A. D. 1885.

PHIL. ENGELSKUGER,
Prothonotary.

Continued.

Valuation of salaries, emoluments of office, posts of profit, trades, occupations, and professions.	Aggregate value of all property taxable for county purposes at the rate of 6 mills on the dollar.	Gold lever watches.	Silver lever watches.	Common watches.	Aggregate amount of tax on all watches.	Aggregate amount of State tax assessed.	Aggregate amount of county tax assessed at the rate of 6 mills on the dollar.	Debt of county.	No. of district.
$825	$226,221	. . .	. . .	. . .	. . .	$23 15	$1,357 33	. . .	1
2,110	374,713	1	. . .	. . .	$1 00	21 70	2,248 28	. . .	2
3,150	498,705	9	. . .	. . .	9 00	23 15	2,992 23	. . .	3
18,465	370,100	23	. . .	. . .	23 00	48 35	2,220 92	. . .	4
21,215	827,384	1	. . .	. . .	1 00	5 25	4,964 30	. . .	5
5,760	411,754	9	. . .	. . .	9 00	104 44	2,470 52	. . .	6
6,600	75,180	6	1	. . .	6 50	12 60	451 08	. . .	7
7,650	76,340	3	. . .	. . .	3 00	41 30	458 04	. . .	8
25,715	221,508	27	17	. . .	35 50	151 36	1,329 05	. . .	9
35,085	555,416	72	. . .	. . .	72 00	94 00	3,332 50	. . .	10
53,125	914,519	16	1	. . .	16 50	134 30	5,487 11	. . .	11
16,875	156,609	. . .	. . .	. . .	. . .	4 70	939 64	. . .	12
3,280	435,135	1	. . .	. . .	1 00	23 05	2,610 81	. . .	13
7,045	574,091	2	. . .	. . .	2 00	25 31	3,444 55	. . .	14
975	347,414	3	. . .	. . .	3 00	59 45	2,084 48	. . .	15
4,645	269,909	5	. . .	. . .	5 00	12 40	1,619 45	. . .	16
5,505	226,545	6	. . .	. . .	6 00	12 80	1,359 27	. . .	17
8,465	464,278	1	. . .	. . .	1 00	46 90	2,785 67	. . .	18
82,770	902,728	80	. . .	. . .	80 00	127 85	5,416 37	. . .	19
46,690	534,193	89	. . .	. . .	89 00	175 05	3,205 16	. . .	20
9,275	179,458	19	. . .	. . .	19 00	36 90	1,076 75	. . .	21
4,350	414,921	10	. . .	. . .	10 00	42 85	2,489 53	. . .	22
1,650	272,593	. . .	. . .	. . .	. . .	10 36	1,635 56	. . .	23
3,200	138,552	3	. . .	. . .	3 00	40	831 31	. . .	24
9,155	395,707	4	. . .	. . .	4 00	8 90	2,374 24	. . .	25
6,000	398,345	1	. . .	. . .	1 00	6 75	2,390 07	. . .	26
4,440	270,936	9	1	. . .	9 50	18 80	1,625 62	. . .	27
20,170	927,028	6	1	. . .	6 50	13 25	5,562 17	. . .	28
5,424	350,026	6	. . .	. . .	6 00	12 51	2,100 16	. . .	29
8,275	171,887	7	4	. . .	9 00	9 00	1,031 32	. . .	30
925	39,724	. . .	. . .	. . .	. . .	2 60	238 34	. . .	31
7,100	62,110	6	. . .	. . .	6 00	10 90	372 66	. . .	32
960	136,710	. . .	. . .	. . .	. . .	4 23	820 26	. . .	33
$436,874	$12,220,793	425	25	. . .	$437 50	$1,324 56	$73,324 75	. . .	

ATTEST:
A. J. WARD,
Clerk.

THOMAS J. EAKIN,
A. W. COX,
L. C. HEASLY,
County Commissioners.

WARREN

Tabular Statement for the year A. D. 1885, showing the wards, boroughs, and the wards, boroughs, and townships, for State and county purposes; also, the amount by the laws of this Commonwealth for all State and county purposes whatever, Assembly, 28th of February, 1835; 11th of June, 1840; 15th of May, 1841, &c.,

TOWNSHIPS, WARDS, AND BOROUGHS.	Number of taxables.	Value of all real estate.	Value of real estate exempt.	Aggregate value real estate taxable.	Value of all household furniture, including gold and silver plate, (exceeding $300.)
1. Warren borough,	1,167	$1,514,759	$196,000	$1,318,759	$13,500
2. Youngsville borough,	181	219,935	14,000	205,935	.....
3. Columbus borough,	129	122,305	3,000	119,305	.....
4. Clarendon borough,	250	54,900	3,950	50,950	250
5. Tidioute borough,	345	349,010	63,000	286,060	1,800
6. Brokenstraw township,	341	332,597	37,500	295,097	.....
7. Conewango township,	512	433,358	5,550	427,808	.....
8. Columbus township,	320	492,175	16,550	475,625	.....
9. Corydon township,	143	95,232	2,850	92,382	.....
10. Cherry Grove township,	192	137,438	1,000	136,438	.....
11. Deerfield township,	210	203,904	1,450	202,454	.....
12. Elk township,	177	129,715	4,550	202,454	.....
13. Eldred township,	340	270,119	4,500	265,619	.....
14. Freehold township,	454	444,460	13,750	430,710	.....
15. Farmington township,	325	465,820	9,700	456,120	.....
16. Glade township,	551	408,990	10,150	398,840	1,300
17. Kinzua township,	190	170,618	6,100	164,518	.....
18. Limestone township,	112	155,796	2,200	153,596	.....
19. Mead township,	304	343,545	2,000	341,545	.....
20. Pine Grove township,	170	402,560	9,960	392,600	.....
21. Pleasant township,	128	150,637	4,570	146,067	.....
22. Pittsfield township,	549	486,957	25,400	461,557	.....
23. Sugar Grove township,	643	612,088	43,500	568,588	.....
24. Sheffield township,	454	315,149	13,400	301,749	.....
25. South-West township,	196	178,735	6,950	171,785	.....
26. Spring Creek township,	465	320,025	10,600	309,425	.....
27. Triumph township,	247	183,131	2,580	180,551	.....
28. Watson township,	85	196,982	1,725	195,257	.....
	9,480	$9,190,940	$516,485	$8,674,505	$16,850

COUNTY.

townships in the county of Warren, and the gross amount of taxes levied and assessed in at which all the real and personal property, and all matter and things made taxable were valued and assessed, made and entered pursuant to the provisions in the acts of to wit :

Aggregate amount of money at interest, (including bonds, stock, &c.)	Amount of State tax assessed on omnibuses, hacks, &c., at 3 mills on the dollar.	Number and value of horses, mares, geldings, and mules over the age of four years.		Number and value of cows and neat cattle over four years.		Aggregate amount of money at interest taxable at the rate of 4 mills on the dollar.	Amount of State tax assessed at the rate of 4 mills on the dollar.	No. of district.
		No.	Value.	No.	Value.			
$44,727	$2 10	221	$16,040	37	$800	$44,727	$188 91	1
5,098	. . . . .	65	2,680	69	1,400	5,098	20 39	2
. . . . .	. . . . .	58	2,260	55	1,200	. . . . .	. . . . .	3
. . . . .	. . . . .	66	3,300	46	1,380	. . . . .	. . . . .	4
. . . . .	. . . . .	100	5,500	94	1,880	. . . . .	. . . . .	5
. . . . .	. . . . .	191	7,360	226	4,835	. . . . .	. . . . .	6
. . . . .	. . . . .	314	19,230	410	8,475	. . . . .	. . . . .	7
8,500	. . . . .	287	12,805	826	17,240	8,500	34 00	8
900	. . . . .	93	5,670	127	2,660	900	3 60	9
4,300	. . . . .	67	3,660	50	1,000	4,300	17 20	10
. . . . .	. . . . .	125	4,160	106	2,230	. . . . .	. . . . .	11
. . . . .	. . . . .	162	2,750	221	4,635	. . . . .	. . . . .	12
. . . . .	. . . . .	159	4,535	292	6,345	. . . . .	. . . . .	13
26,430	12	354	13,030	750	15,875	26,430	105 72	14
3,960	. . . . .	362	18,270	719	14,440	3,960	15 84	15
2,950	. . . . .	266	10,450	331	6,690	2,950	11 80	16
1,740	. . . . .	51	2,380	78	1,600	1,740	6 96	17
8,175	. . . . .	93	5,975	126	2,585	8,175	32 70	18
3,300	. . . . .	62	6,105	101	1,300	3,300	13 20	19
10,286	. . . . .	309	16,890	524	10,880	10,286	41 14	20
1,774	. . . . .	97	5,650	120	2,400	1,774	7 09	21
1,060	. . . . .	314	17,482	393	9,080	1,060	4 24	22
13,250	. . . . .	475	18,505	968	19,845	13,250	53 00	23
7,477	. . . . .	221	7,965	138	2,900	7,477	29 90	24
. . . . .	. . . . .	125	6,725	147	3,395	. . . . .	. . . . .	25
5,286	. . . . .	239	12,095	588	12,595	5,286	21 14	26
. . . . .	. . . . .	168	10,770	206	4,610	. . . . .	. . . . .	27
. . . . .	. . . . .	104	9,575	75	1,560	. . . . .	. . . . .	28
$149,213	$2 22	5,148	$251,817	7,823	$163,835	$149,213	$606 83	

WARREN—

TOWNSHIPS, WARDS, AND BOROUGHS.	Aggregate value of all property taxable for State purposes at the rate of 3 mills on the dollar.	Amount of State tax assessed at the rate of 3 mills on the dollar.	Aggregate number and value of all pleasure carriages and buggies, and tax at the rate of 1 per cent.		
			No.	Value.	Tax.
1. Warren borough,	$14,200	$42 60	....	$3,805	$38 05
2. Youngsville borough,	.....	.....	....	815	8 15
3. Columbus borough,	.....	.....	.....	.....	.....
4. Clarendon borough,	250	75	....	200	2 00
5. Tidioute borough,	1,800	5 40	....	575	5 75
6. Brokenstraw township,	.....	.....	.....	.....	.....
7. Conewango township,	.....	.....	.....	.....	.....
8. Columbus township,	.....	.....	.....	.....	.....
9. Corydon township,	.....	.....	.....	.....	.....
10. Cherry Grove township,	.....	.....	.....	.....	.....
11. Deerfield township,	.....	.....	.....	.....	.....
12. Elk township,	.....	.....	.....	.....	.....
13. Eldred township,	.....	.....	.....	.....	.....
14. Freehold township,	40	12	....	.....	.....
15. Farmington township,	.....	.....	.....	.....	.....
16. Glade township,	1,300	3 90	....	150	1 50
17. Kinzua township,	.....	.....	.....	.....	.....
18. Limestone township,	.....	.....	.....	.....	.....
19. Mead township,	.....	.....	.....	.....	.....
20. Pine Grove township,	.....	.....	.....	.....	.....
21. Pleasant township,	.....	.....	.....	.....	.....
22. Pittsfield township,	.....	.....	.....	.....	.....
23. Sugar Grove township,	.....	.....	.....	.....	.....
24. Sheffield township,	.....	.....	.....	.....	.....
25. South-West township,	.....	.....	....	1,080	10 80
26. Spring Creek township,	.....	.....	.....	.....	.....
27. Triumph township,	.....	.....	.....	.....	.....
28. Watson township,	.....	.....	.....	.....	.....
	$17,590	$52 77	....	$6,625	$66 25

Sworn and subscribed before me, this 6th day of June, A. D. 1885.

S. H. BRIGGS,
Deputy Prothonotary.

Continued.

Valuation of salaries, emoluments of office, posts of profit, trades, occupations, and professions.	Aggregate value of all property taxable for county purposes at the rate of 4½ mills on the dollar.	Gold lever watches.	Silver lever watches.	Common watches.	Aggregate amount of tax on all watches.	Aggregate amount of State tax assessed.	Aggregate amount of county tax assessed at the rate of 4½ mills on the dollar.	Debt of county.	No. of district.
$93,910	$1,446,814	71	. . .	. . .	$71 00	$340 56	$5,510 66	. . . . .	1
4,705	215,535	2	. . .	2	3 00	31 54	969 90	. . . . .	2
6,250	129,015	10	. . .	. . .	10 00	10 00	580 57	. . . . .	3
24,625	80,705	. . .	. . .	18	9 00	11 75	363 17	. . . . .	4
23,505	319,320	41	4	. . .	44 00	55 15	1,436 94	. . . . .	5
10,080	317,372	5	. . .	. . .	5 00	5 00	1,428 19	. . . . .	6
16,750	472,263	4	. . .	. . .	4 00	4 00	2,125 18	. . . . .	7
3,060	508,730	. . .	. . .	. . .	. . . . .	34 00	2,289 29	. . . . .	8
3,085	103,797	9	. . .	. . .	9 00	12 60	467 09	. . . . .	9
3,400	144,498	. . .	4	. . .	3 00	20 20	650 24	. . . . .	10
8,390	217,234	. . .	2	. . .	1 50	1 50	977 55	. . . . .	11
1,700	134,250	. . .	. . .	. . .	. . . . .	. . . . .	604 13	. . . . .	12
4,450	280,949	. . .	3	. . .	2 25	2 25	1,264 27	. . . . .	13
6,200	465,815	. . .	6	. . .	4 50	110 34	2,096 17	. . . . .	14
6,150	494,980	. . .	4	. . .	3 00	18 84	2,227 41	. . . . .	15
13,445	430,875	9	. . .	3	10 50	27 70	1,938 94	. . . . .	16
4,420	172,918	7	1	. . .	7 75	14 71	778 13	. . . . .	17
3,715	165,871	. . .	4	1	3 50	36 20	746 42	. . . . .	18
12,777	361,727	. . .	. . .	. . .	. . . . .	13 20	1,627 77	. . . . .	19
11,830	432,200	. . .	3	5	5 00	46 14	1,944 90	. . . . .	20
3,750	157,867	. . .	. . .	. . .	. . . . .	7 09	710 40	. . . . .	21
9,675	497,794	5	1	13	12 25	16 49	2,240 07	. . . . .	22
12,795	619,733	. . .	12	. . .	8 75	61 75	2,788 80	. . . . .	23
21,390	334,004	16	. . .	8	19 25	49 15	1,503 02	. . . . .	24
5,740	188,725	. . .	2	. . .	1 50	12 30	849 26	. . . . .	25
5,310	339,425	. . .	3	. . .	2 00	23 14	1,527 41	. . . . .	26
6,700	202,631	. . .	5	. . .	3 75	3 75	911 84	. . . . .	27
5,615	212,007	2	. . .	. . .	2 00	2 00	954 03	. . . . .	28
$338,422	$9,447,054	181	54	50	$245 50	$971 35	$42,511 74	$96,500 00	

ATTEST:
F. A. COGSWELL,
Clerk.

M. CROCKER,
T. L. PUTNAM,
J. CLINTON,
County Commissioners.

WASHINGTON

Tabular Statement for the year A. D. 1885, showing the wards, boroughs, and in the wards, boroughs, and townships, for county and State purposes; also, the amount by the laws of this Commonwealth for all State and county purposes whatever, Assembly, 28th of February, 1835; 11th of June, 1840; 15th of May, 1841, &c.,

TOWNSHIPS, WARDS, AND BOROUGHS.	Number of taxables.	Value of all real estate.	Value of real estate exempt.	Aggregate value real estate taxable.	Value of all household furniture, including gold and silver plate, (exceeding $300.)
1. Allen,	470			$404,877	$1,100
2. Amwell,	555			1,631,791	
3. Beallsville,	142			215,791	
4. Bentleysville,	99			136,550	
5. Buffalo,	395			1,019,710	
6. Burgettstown,	301			206,520	
7. California,	365			169,840	
8. Canton,	211			707,816	600
9. Carroll,	722			1,010,673	
10. Cecil,	403			1,102,844	500
11. Cannonsburg,	525			518,240	300
12. Chartiers,	415			1,138,926	
13. Claysville,	177			165,625	
14. Coal Center,	206			112,450	
15. Cross Creek,	309			958,527	400
16. Donegal,	438			1,119,873	
17. East Bethlehem,	556			1,050,476	
18. East Finley,	357			872,024	
19. East Pike Run,	405			459,308	553
20. Fallowfield,	256			776,335	
21. Franklin,	376			1,284,707	
22. Hanover,	569			1,343,207	300
23. Hopewell,	237			704,006	
24. Independence,	276			785,170	
25. Jefferson,	321			793,860	
26. Morris,	309			830,230	
27. Monongahela City, First ward,	272			183,555	350
28. Do. Second ward,	367			304,685	300
29. Do. Third ward,	559			354,403	2,750
30. Mount Pleasant,	413			1,435,544	
31. North Strabane,	428			1,234,801	
32. Nottingham,	279			792,575	
33. Peters,	299			782,449	
34. Robinson,	544			1,044,265	
35. Smith,	458			1,311,512	
36. Somerset,	279			1,241,546	450
37. South Strabane,	552			1,249,003	200
38. Union,	661			986,814	100
39. West Bethlehem,	587			1,544,441	
40. West Brownsville,	216			139,565	
41. West Finley,	438			877,963	
42. West Middletown,	288			65,120	
43. West Pike Run,	120			678,558	
44. West Alexander,	157			139,972	200
45. Washington, First ward,	370			525,195	400
46. Do. Second ward,	365			449,140	
47. Do. Third ward,	341			360,575	600
48. Do. Fourth ward,	343			535,040	1,200
	17,731			$35,790,286	$11,703

COUNTY.

townships in the county of Washington, and the gross amount of taxes levied and assessed at which all the real and personal property, and all matter and things made taxable were valued and assessed, made and entered pursuant to the provisions in the acts of to wit :

Aggregate amount of money at interest, (including bonds, stock, &c.)	Amount of State tax assessed on omnibuses, hacks, &c., at — mills on the dollar.	Number and value of horses, mares, geldings, and mules over the age of four years.		Number and value of cows and neat cattle over four years.		Aggregate amount of money at interest taxable at the rate of 4 mills on the dollar.	Amount of State tax assessed at the rate of 4 mills on the dollar.	No. of district.
		No.	Value.	No	Value.			
$2,000		127	$5,595	181	$4,525	$2,000	$8 00	1
		457	27,190	487	12,175	21,150	84 60	2
		57	2,960	43	1,075	6,400	25 60	3
		61	3,565	53	1,325	700	2 80	4
		335	23,455	322	9,250	14,550	58 20	5
		62	4,020	25	625	16,270	65 08	6
		31	1,525	26	645	3,200	12 80	7
		173	9,430	207	5,255	24,115	96 46	8
		184	9,575	259	7,527	8,100	32 40	9
		320	25,645	484	13,544	26,162	104 65	10
		74	5,300	31	1,125	36,200	144 80	11
		267	17,210	393	11,995	5,200	20 80	12
		40	2,085	26	650	3,400	13 60	13
		15	805	16	405			14
		302	24,475	280	7,275	5,500	22 00	15
		351	28,580	398	11,550	10,600	42 40	16
		310	14,005	297	7,450	13,200	52 80	17
		359	16,810	356	8,900	750	3 00	18
		209	13,655	198	5,250	3,997	15 89	19
		197	6,915	254	6,359	200	80	20
		353	23,290	343	8,900	9,400	37 60	21
		496	29,520	568	14,810	12,780	51 12	22
		218	18,630	206	6,155	10,362	41 45	23
		228	15,175	255	7,340	5,775	23 10	24
		268	17,760	270	8,100	7,600	30 40	25
		330	20,960	327	8,175	16,500	66 00	26
		12	570	20	500			27
		48	2,465	27	760			28
		52	2,330	33	820	15,650	62 60	29
		420	24,910	466	13,010	24,779	99 11	30
		297	17,945	435	10,875	18,050	72 20	31
		199	16,495	253	6,325	32,000	128 00	32
		269	16,040	356	10,680	2,900	11 60	33
		234	16,655	425	10,625	9,100	36 40	34
		216	10,530	108	4,890	17,010	68 04	35
		345	30,325	350	9,800	16,028	64 11	36
		210	18,755	310	9,045	58,172	232 69	37
		269	18,560	298	7,725	10,100	40 40	38
		381	18,820	512	12,800	15,400	61 60	39
		5	400	16	400			40
		379	18,370	404	11,100	400	1 60	41
		37	2,625	22	760	5,600	22 40	42
		207	8,560	214	5,350	18,100	72 40	43
		37	2,410	23	655	17,500	70 00	44
		58	1,155	17	555	3,400	13 60	45
		34	1,795	16	400	2,500	10 00	46
		30	1,910	14	500	1,000	4 00	47
		46	3,155	19	595	16,023	64 11	48
$2,000		9,616	$605,915	10,643	$288,546	$547,823	$2,191 21	

WASHINGTON—

TOWNSHIPS, WARDS, AND BOROUGHS.	Aggregate value of all property taxable for State purposes at the rate of 3 mills on the dollar.	Amount of State tax assessed at the rate of 3 mills on the dollar.	Aggregate number and value of all pleasure carriages and buggies, and tax at the rate of 1 per cent.		
			No.	Value.	Tax.
1. Allen,	$1,100	$3 30	4	$210	$2 10
2. Amwell,				2,415	24 15
3. Beallsville,				885	8 85
4. Bentleysville,				1,300	13 00
5. Buffalo,				4,680	46 80
6. Burgettstown,				1,425	14 25
7. California,				495	4 95
8. Canton,	600	1 80		1,720	17 20
9. Carroll,				1,370	13 70
10. Cecil,	500	1 50		2,465	24 65
11. Cannonsburg,	300	90		2,250	22 50
12. Chartiees,				1,665	16 65
13. Claysville,				1,100	11 00
14. Coal Center,				125	1 25
15. Cross Creek,	400	1 20		3,595	35 95
16. Donegal,				1,865	18 65
17. East Bethlehem,				1,470	14 70
18. East Finley,				460	4 60
19. East Pike Run,	553	1 66		1,505	15 05
20. Fallowfield,				1,465	14 65
21. Franklin.				4,628	46 28
22. Hanover,	300	90		4,855	48 55
23 Hopewell,				2,680	26 80
24. Independence,				2,525	25 25
25. Jefferson,				2,045	20 45
26. Morris,	350	1 05		4,670	46 70
27. Monongahela City, First ward,				175	1 75
28. Do. Second ward,	700	2 10		435	4 35
29. Do. Third ward,	2,750	8 25		1,555	15 55
30. Mount Pleasant,				6,273	62 73
31. North Strabane,				4,720	47 20
32. Nottingham,				3,885	38 85
33. Peters,				1,690	16 90
34. Robinson,				2,755	27 55
35. Smith,				3,465	34 65
36. Somerset,	450	1 50		5,860	58 60
37. South Strabane,	200	60		3,290	32 90
38. Union,	100	30		1,615	16 15
39. West Bethlehem,				1,535	15 35
40. West Brownsville,				325	3 25
41. West Finley,				1,575	15 75
42. West Middletown,				800	8 00
43. West Pike Run,				1,780	17 80
44. West Alexander,	200	60		365	3 65
45. Washington, First ward,	400	1 20		1,095	10 95
46. Do. Second ward,				470	4 70
47. Do. Third ward,	600	1 80		686	6 86
48. Do. Fourth ward,	1,200	3 60		1,342	13 42
	$11,703	$35 03	4	$99,549	$995 49

Sworn and subscribed before me, this 1st day of June, A. D. 1885.

CLARK RIGGLE,
Clerk of Quarter Sessions.

Continued.

Valuation of salaries, emoluments of office, posts of profit, trades, occupations, and professions.	Aggregate value of all property taxable for county purposes at the rate of 3 mills on the dollar.	Gold lever watches.	Silver lever watches.	Common watches.	Aggregate amount of tax on all watches.	Aggregate amount of State tax assessed.	Aggregate amount of county tax assessed at the rate of 3 mills on the dollar.	Debt of county.	No. of district.
$35,600	$450,597	5	1	. . .	$5 75	$19 15	$1,352 32	. . . . .	1
26,600	1,697,756	. . .	. . .	. . .	. . . . .	108 75	2,097 03	. . . . .	2
9,700	229,526	4	4	. . .	7 00	41 45	688 81	. . . . .	3
6,100	147,540	. . .	3	1	2 75	18 55	443 18	. . . . .	4
22,500	1,085,004	. . .	10	9	12 00	117 00	3,254 94	. . . . .	5
22,200	233,365	. . .	1	. . .	75	80 08	700 29	. . . . .	6
25,100	197,110	12	3	12	20 25	40 25	591 47	. . . . .	7
13,100	730,351	15	. . .	6	18 00	133 46	2,191 36	. . . . .	8
53,900	1,081,675	. . .	1	2	1 75	47 85	3,245 86	. . . . .	9
24,400	1,166,433	5	. . .	4	7 00	137 80	3,499 36	. . . . .	10
42,400	567,065	1	1	. . .	1 75	169 95	1,701 21	. . . . .	11
26,100	1,194,231	1	5	1	5 25	42 70	3,583 03	. . . . .	12
15,400	181,760	. . .	1	4	2 75	27 35	545 43	. . . . .	13
16,200	129,860	. . .	8	6	9 00	11 45	389 67	. . . . .	14
19,100	1,009,377	. . .	10	3	9 00	68 15	3,029 05	. . . . .	15
21,500	1,181,503	. . .	3	. . .	2 25	63 30	3,545 02	. . . . .	16
33,600	1,105,531	5	4	. . .	8 00	75 50	3,316 45	. . . . .	17
11,800	909,534	. . .	. . .	. . .	. . . . .	7 60	2,728 04	. . . . .	18
25,100	503,313	. . .	4	1	3 50	36 10	1,510 54	. . . . .	19
13,800	803,400	1	3	2	4 25	19 70	2,410 75	. . . . .	20
22,900	1,339,797	3	7	4	10 65	94 13	4,020 13	. . . . .	21
28,900	1,416,437	. . .	5	3	5 25	105 82	4,250 22	. . . . .	22
11,500	740,291	1	3	1	3 75	72 00	2,221 40	. . . . .	23
16,200	823,885	. . .	5	. . .	3 75	52 10	2,473 09	. . . . .	24
17,200	836,920	5	. . .	1	5 50	56 35	2,511 10	. . . . .	25
16,200	875,565	6	. . .	. . .	6 00	118 70	2,627 15	. . . . .	26
23,300	207,925	1	1	. . .	1 75	4 55	623 88	. . . . .	27
27,200	335,110	8	1	. . .	8 70	15 15	1,005 44	. . . . .	28
46,600	404,153	10	. . .	1	10 65	96 95	1,212 39	. . . . .	29
21,700	1,495,164	10	4	. . .	13 00	174 84	4,485 88	. . . . .	30
25,200	1,288,821	8	. . .	1	8 50	127 90	3,866 92	. . . . .	31
19,500	834,895	7	3	. . .	9 25	176 10	2,504 92	. . . . .	32
15,600	824,769	4	. . .	1	4 50	33 00	2,474 55	. . . . .	33
33,100	1,104,645	9	. . .	1	9 50	73 45	3,314 32	. . . . .	34
25,900	1,352,832	15	. . .	12	21 20	123 89	4,058 84	. . . . .	35
15,300	1,294,971	5	. . .	4	7 05	131 26	3,885 48	. . . . .	36
36,400	1,313,203	12	. . .	1	12 60	278 79	3,941 06	. . . . .	37
40,400	1,053,499	1	3	2	4 25	61 10	3,160 89	. . . . .	38
32,900	1,608,961	. . .	. . .	1	50	77 45	4,827 61	. . . . .	39
16,100	156,465	2	. . .	1	2 50	5 75	469 55	. . . . .	40
25,100	932,533	. . .	. . .	. . .	. . . . .	17 35	2,798 40	. . . . .	41
8,100	76,655	1	. . .	1	1 50	31 90	230 34	. . . . .	42
14,900	707,368	. . .	. . .	. . .	. . . . .	90 20	2,122 51	. . . . .	43
10,700	143,037	. .	1	3	2 25	76 50	429 24	. . . . .	44
30,000	509,905	11	. . .	. . .	11 00	36 75	1,799 71	. . . . .	45
30,500	481,835	12	. . .	1	12 50	27 20	1,445 70	. . . . .	46
26,300	389,285	9	3	2	12 25	24 91	1,167 99	. . . . .	47
28,400	567,190	18	. . .	. . .	18 00	99 13	1,701 63	. . . . .	48
$1,126,300	$37,811,047	207	98	94	$327 63	$3,514 33	$113,454 15	. . . . .	

ATTEST:
N. R. BAKER,
Clerk.

J. L. ROSS,
DAVID BRADFORD,
A. T. HOLDER,
County Commissioners.

WAYNE

Tabular Statement for the year A. D. 1885, showing the wards, boroughs, and in the wards, boroughs, and townships, for State and county purposes; also, the amount by the laws of this Commonwealth for all State and county purposes whatever, Assembly, 28th of February, 1835; 11th of June, 1840; 15th of May, 1841, &c.,

TOWNSHIPS, WARDS, AND BOROUGHS.	Number of taxables.	Value of all real estate.	Value of real estate unseated.	Aggregate value real estate taxable.	Value of all household furniture, including gold and silver plate, (exceeding $300.)
. Bethany,	68	$24,550	.....	$24,550	.....
2. Berlin,	335	166,129	$3,693	169,822	.....
3. Buckingham,	348	144,286	.....	144,286	.....
4. Clinton,	312	144,166	44,253	188,419	.....
5. Cherry Ridge,	237	131,617	19,216	150,833	.....
6. Canaan,	186	77,568	1,707	79,275	.....
7. Dyberry,	277	162,569	1,706	164,275	.....
8. Damascus,	847	407,576	1,008	408,584	.....
9. Dreher,	237	80,899	2,288	83,187	.....
10. Honesdale,	722	598,821	.....	598,821	.....
11. Hawley,	638	178,847	.....	178,847	.....
12. Lebanon,	178	129,876	62,369	192,245	.....
13. Lake,	354	164,317	66	164,383	.....
14. Lehigh,	95	38,333	.....	38,333	.....
15. Manchester,	367	148,449	10,035	158,484	.....
16. Mount Pleasant,	466	282,874	15,542	298,416	.....
17. Oregon,	175	93,492	1,040	94,532	.....
18. Palmyra,	320	58,374	3,126	61,500	.....
19. Paupack,	195	69,673	24,373	94,046	.....
20. Prompton,	107	44,476	.....	44,476	.....
21. Preston,	457	216,464	10,946	227,410	.....
22. South Canaan,	320	169,963	495	170,458	.....
23. Scott,	367	148,763	2,759	151,522	.....
24. Starrucca,	178	68,398	1,404	69,802	.....
25. Salem,	507	224,742	1,035	225,777	.....
26. Sterling,	225	137,706	12,940	150,646	.....
27. Texas,	1,157	335,583	3,200	338,783	.....
28. Waymart,	169	58,519	.....	58,519	.....
	9,844	$4,507,030	$223,201	$4,730,231	.....

COUNTY.

townships in the county of Wayne, and the gross amount of taxes levied and assessed at which all the real and personal property, and all matter and things made taxable were valued and assessed, made and entered pursuant to the provisions in the acts of to wit :

Aggregate amount of money at interest, (including bonds, stock, &c.)	Amount of State tax assessed on omnibuses, hacks &c., at — mills on the dollar.	Number and value of horses, mares, geldings, and mules over the age of four years.		Number and value of cows and neat cattle over four years.		Aggregate amount of money at interest taxable at the rate of 4 mills on the dollar.	Amount of State tax assessed at the rate of 4 mills on the dollar.	No. of district.
		No.	Value.	No.	Value.			
		28	$850	29	$348			1
		222	5,314	328	4,258			2
		183	6,675	323	4,576			3
$1,000		205	6,780	559	7,819	$1,000	$4 00	4
500		192	5,690	285	3,536	500	2 00	5
		83	2,410	226	3,102			6
2,600		195	5,480	374	4,676	2,600	10 40	7
5,000		520	11,800	1,087	13,574	5,000	20 00	8
2,300		115	3,525	239	3,227	2,300	9 20	9
12,000		131	5,295	17	204	12,000	48 00	10
1,000		96	2,655	32	384	1,000	4 00	11
		150	4,437	368	4,934			12
		138	3,529	449	6,179			13
		37	1,030	40	544			14
		182	3,670	357	4,757			15
		384	11,194	823	10,569			16
15,000		144	3,832	285	3,793	15,000	60 00	17
		85	1,765	97	1,212			18
700		108	3,860	231	3,259	700	2 80	19
8,000		27	1,090	56	896	8,000	32 00	20
13,100		288	7,976	616	9,277	13,100	52 40	21
1,400		213	6,255	531	6,928	1,400	5 60	22
1,950		174	5,785	417	5,870	1,950	7 80	23
		83	2,453	145	1,837			24
		284	9,086	656	8,580			25
1,700		155	4,055	330	4,324	1,700	6 80	26
		282	10,525	282	3,514			27
		47	1,635	101	1,284			28
$66,250		4,751	$138,651	9,283	$123,459	$66,250	$265 00	

WAYNE—

TOWNSHIPS, WARDS, AND BOROUGHS.	Aggregate value of all property taxable for State purposes at the rate of — mills on the dollar.	Amount of State tax assessed at the rate of — mills on the dollar.	Aggregate number and value of all pleasure carriages and buggies, and tax at the rate of 1 per cent.		
			No.	Value.	Tax.
1. Bethany,					
2. Berlin,					
3. Buckingham,					
4. Clinton,					
5. Cherry Ridge,					
6. Canaan,					
7. Dyberry,					
8. Damascus,					
9. Dreher,					
10. Honesdale,			13	$465	$4 65
11. Hawley,			8	400	4 00
12. Lebanon,					
13. Lake,					
14. Lehigh,					
15. Manchester,					
16. Mount Pleasant,					
17. Oregon,					
18. Palmyra,					
19. Paupack,					
20. Prompton,					
21. Preston,					
22. South Canaan,					
23. Scott,					
24. Starrucca,					
25. Salem,					
26. Sterling,					
27. Texas,					
28. Waymart,					
			21	$865	$8 65

Sworn and subscribed before me, this 7th day of July, A. D. 1885.

W. A. GAYLORD,
Prothonotary and Clerk.

Continued.

Valuation of salaries, emoluments of office, posts of profit, trades, occupations, and professions.	Aggregate value of all property taxable for county purposes at the rate of 8 mills on the dollar.	Gold lever watches.	Silver lever watches.	Common watches.	Aggregate amount of tax on all watches.	Aggregate amount of State tax assessed.	Aggregate amount of county tax assessed at the rate of 8 mills on the dollar.	Debt of county.	No. of district.
$1,350	$25,748	1	3	. . .	$3 25	$3 25	$216 79	. . . . .	1
2,090	179,394	. . .	. . .	. . .	. . . . .	. . . . .	1,451 87	. . . . .	2
4,850	155,536	. . .	. . .	. . .	. . . . .	. . . . .	1,283 10	. . . . .	3
2,235	203,018	. . .	. . .	. . .	. . . . .	4 00	1,642 02	. . . . .	4
2,865	160,069	. . .	. . .	. . .	. . . . .	2 00	1,303 47	. . . . .	5
2,385	84,785	. . .	. . .	. . .	. . . . .	. . . . .	697 31	. . . . .	6
3,070	174,438	. . .	. . .	. . .	. . . . .	10 40	1,420 01	. . . . .	7
9,790	433,958	. . .	. . .	. . .	. . . . .	. . . . .	3,549 98	. . . . .	8
5,375	89,949	. . .	3	. . .	2 25	11 45	762 51	. . . . .	9
31,485	604,320	11	22	. . .	27 50	80 15	5,086 44	. . . . .	10
24,584	181,886	. . .	14	1	11 00	19 00	1,651 77	. . . . .	11
1,865	201,616	. . .	. . .	. . .	. . . . .	. . . . .	1,627 85	. . . . .	12
6,555	174,091	. . .	. . .	. . .	. . . . .	. . . . .	1,445 17	. . . . .	13
3,295	39,907	. . .	. . .	. . .	. . . . .	. . . . .	345 62	. . . . .	14
4,155	166,911	. . .	. . .	. . .	. . . . .	. . . . .	1,368 53	. . . . .	15
4,915	320,179	. . .	. . .	. . .	. . . . .	. . . . .	2,600 75	. . . . .	16
1,120	102,157	2	. . .	. . .	2 00	62 00	826 22	. . . . .	17
6,925	64,477	. . .	. . .	. . .	. . . . .	. . . . .	571 20	. . . . .	18
1,920	101,165	. . .	. . .	. . .	. . . . .	2 80	824 68	. . . . .	19
2,250	46,462	. . .	. . .	. . .	. . . . .	32 00	389 70	. . . . .	20
4,145	244,663	. . .	. . .	. . .	. . . . .	52 40	1,990 47	. . . . .	21
3,090	183,641	. . .	. . .	. . .	. . . . .	5 60	1,493 85	. . . . .	22
4,115	163,177	. . .	. . .	. . .	. . . . .	7 80	1,338 34	. . . . .	23
3,930	74,092	. . .	. . .	. . .	. . . . .	. . . . .	624 18	. . . . .	24
7,740	243,443	. . .	. . .	. . .	. . . . .	. . . . .	2,009 47	. . . . .	25
1,685	159,025	. . .	. . .	. . .	. . . . .	6 80	1,285 68	. . . . .	26
36,690	352,822	. . .	. . .	. . .	. . . . .	. . . . .	3,114 49	. . . . .	27
4,520	61,438	. . .	6	. . .	4 50	4 50	527 67	. . . . .	28
$188,894	$4,992,341	14	48	1	$50 50	$324 15	$41,449 14	$44,354 19	

ATTEST:
M. E. SIMONS,
Clerk.

HENRY ILOFF,
J. S. SHERWOOD,
G. W. SIMONS,
County Commissioners.

WESTMORELAND

Tabular Statement for the year A. D. 1885, showing the wards, boroughs, and in the wards, boroughs, and townships, for State and county purposes; also, the amount by the laws of this Commonwealth for all county and State purposes whatever, Assembly, 28th of February, 1835; 11th of June, 1840; 15th of May, 1841, &c.,

TOWNSHIPS, WARDS, AND BOROUGHS.	Number of taxables.	Value of all real estate.	Value of real estate exempt.	Aggregate value real estate taxable.	Value of all household furniture, including gold and silver plate, (exceeding $300.)
1. Allegheny township,	620	$559,060	$13,000	$546,060	.....
2. Bell township,	309	397,272	3,800	393,472	.....
3. Burrell, Upper, township,	209	166,486	.....	166,486	.....
4. Do. Lower, township,	306	332,101	.....	332,101	.....
5. Cook township,	368	243,816	11,100	232,716	.....
6. Donegal township,	431	269,982	5,700	264,282	.....
7. Derry township,	1,950	1,499,692	.....	1,499,692	.....
8. Fairfield township,	492	300,379	.....	300,379	.....
9. Franklin township,	542	639,998	27,000	612,998	.....
10. Hempfield towuship,	1,843	2,639,312	57,000	2,582,312	.....
11. Huntingdon, East, township,	1,145	1,547,800	34,684	1,513,116	$1,125
12. Do. South, township,	888	852,950	16,160	836,850	.....
13. Do. North, township,	1,928	1,481,717	41,800	1,440,417	.....
14. Ligonier township,	754	559,520	3,800	555,720	.....
15. Loyalhanna township,	271	308,070	4,950	303,120	.....
16. Mt. Pleasant towuship,	1,282	1,535,913	.....	1,535,913	.....
17. Penn township,	845	1,217,379	19,200	1,198,179	.....
18. Rostraver township,	962	1,248,841	25,500	1,223,341	.....
19. Sewickly township,	1,242	1,028,368	27,300	1,001,068	.....
20. Salem township,	565	925,925	7,500	918,425	.....
21. St. Clair towuship,	243	92,762	3,600	89,162	.....
22. Unity township,	1,363	1,631,938	153,400	1,478,538	.....
23. Washington township,	380	518,729	.....	518,729	.....
24. Adamsburg borough,	70	32,165	1,000	31,165	.....
25. Bolivar borough,	113	44,500	.....	44,500	.....
26. Donegal borough,	108	31,036	3,540	27,496	.....
27. Derry borough,	337	96,891	.....	96,891	.....
28. Greensburg borough,	874	1,195,916	198,500	997,416	.....
29. Irwin borough,	436	412,310	39,100	373,210	350
30. Ligonier borough,	222	116,442	.....	116,442	.....
31. Livermore borough,	94	30,072	2,400	27,672	.....
32. Latrobe borough,	625	483,650	49,900	433,750	2,725
33. Ludwick borough,	218	158,050	11,600	146,450	900
34. Mt. Pleasant borough,	563	483,795	49,000	434,795	2,150
35. Madisou borough,	65	50,965	3,800	47,165	.....
36. New Alexandria borough,	114	84,595	9,000	75,595	.....
37. New Floreuce borough,	162	87,442	10,000	77,442	.....
38. North Bellevernon borough,	139	66,121	.....	66,121	.....
39. Penn borough,	169	70,338	.....	70,338	.....
40. Parnassus borough,	175	115,405	.....	115,405	.....
41. Salem borough,	152	67,324	5,175	62,149	.....
42. Scottdale borough,	530	419,675	34,000	385,675	.....
43. West Newton borough,	633	378,480	35,000	343,480	.....
44. Youngstown borough,	98	46,976	7,000	39,976	.....
	25,035	$24,431,158	$913,949	$23,562,149	$7,250

COUNTY.

townships in the county of Westmoreland, and the gross amount of taxes levied and assessed at which all the real and personal property, and all matter and things made taxable were valued and assessed, made and entered pursuant to the provisions in the acts of to wit :

Aggregate amount of money at interest, (including bonds, stock, &c.)	Amount of State tax assessed on omnibuses, hacks, &c., at - mills on the dollar.	Number and value of horses, mares, geldings, and mules over the age of four years.		Number and value of cows and neat cattle over our years.		Aggregate amount of money at interest taxable at the ra e of 4 mills on the dollar.	Amount of State tax assessed at the rate of 4 mills on the dollar.	No. of district.
		No.	Value.	No.	Value.			
$6,000		357	$10,865	589	$8,674	$6,000	$24 00	1
3,050		186	10,545	281	5,403	3,050	12 20	2
750		167	5,691	277	4,148	750	3 00	3
4,000		177	8,087	338	5,620	4,000	16 00	4
1,000		243	11,515	322	3,830	1,000	4 00	5
3,650		327	12,340	372	5,291	3,650	14 60	6
26,150		805	41,850	1,050	21,370	26,150	104 60	7
8,225		315	14,595	398	6,168	8,225	32 90	8
10,770		242	8,019	479	4,145	10,770	43 08	9
37,065		1,221	98,915	1,356	33,155	37,065	148 26	10
49,012		633	35,779	578	12,968	49,012	196 05	11
7,760		577	20,610	660	14,517	7,760	30 04	12
12,850		516	27,535	530	11,325	12,850	51 40	13
1,300		501	16,840	609	9,456	1,300	5 20	14
500		177	6,995	214	3,098	500	2 00	15
17,270		709	39,826	633	10,689	17,270	69 08	16
4,750		498	22,975	607	12,120	4,750	19 00	17
10,450		464	20,640	546	11,593	10,450	41 80	18
17,400		409	17,470	502	10,445	17,400	69 60	19
5,600		442	26,787	512	11,850	5,600	22 40	20
2,300		105	4,078	152	2,557	2,300	9 20	21
13,500		766	65,240	1,033	21,296	13,500	54 00	22
2,800		337	11,763	490	9,740	2,800	11 20	23
300		16	930	21	450	300	1 20	24
		21	1,610	23	545			25
		46	3,100	23	308			26
		26	1,495	37	840			27
25,000		128	5,920	73	1,580	25,000	100 00	28
30,000		90	6,395	28	560	30,000	120 00	29
1,200		55	2,735	42	740	1,200	4 80	30
950		8	350	6	125	950	3 80	31
10,300		63	3,700	42	1,075	10,300	41 20	32
2,000		23	1,170	16	310	2,000	8 00	33
12,800		124	6,505	54	1,060	12,800	51 20	34
		25	1,045	20	320			35
2,000		53	3,255	49	710	2,000	8 00	36
		22	1,000	26	315			37
4,030		14	500	22	550	4,030	16 12	38
300		24	1,055	13	355	300	1 20	39
2,470		34	1,290	19	350	2,470	9 88	40
8,350		44	1,790	43	858	8,350	33 40	41
200		90	4,485	43	885	200	80	42
2,700		87	4,275	38	960	2,700	10 80	43
2,950		26	975	31	750	2,950	11 80	44
$351,702		11,098	$590,940	13,207	$253,104	$351,302	$1,407 49	

WESTMORELAND—

TOWNSHIPS, WARDS, AND BOROUGHS.	Aggregate value of all property taxable for State purposes at the rate of 4 mills on the dollar.	Amount of State tax assessed at the rate of 4 mills on the dollar.	Aggregate number and value of all pleasure carriages and buggies, and tax at the rate of 1 per cent.		
			No.	Value.	Tax.
1. Allegheny township,	$6,420	$25 68	14	$420	$4 20
2. Bell township,	3,890	15 56	27	840	8 40
3. Burrell, Upper, township.	990	3 96	9	240	2 40
4. Do. Lower, township,	4,225	16 90	3	225	2 25
5. Cook township,	2,836	11 34	64	1,836	18 36
6. Donegal township,	6,354	25 42	81	2,704	27 04
7. Derry township,	30,651	122 60	135	4,500	45 00
8. Fairfield township,,	9,320	38 28	35	1,095	10 95
9. Franklin township,	13,315	53 26	82	2,545	25 45
10. Hempfield township,	48,304	193 22	342	11,239	112 39
11. Huntingdon, East, township,	50,137	200 55	770	11,688	116 88
12. Do. South, township,	7,760	31 04	118	4,170	41 70
13. Do. North, township,	12,850	51 40	61	2,865	28 65
14. Ligonier township,	1,300	5 20	83	2,305	23 05
15. Loyalhanna township,	500	2 00	35	1,105	11 05
16. Mt. Pleasant township,	17,270	69 08	169	5,960	59 60
17. Penn township,	4,750	19 00	101	3,960	39 60
18. Rostraver township,	10,450	41 80	115	4,460	44 60
19. Sewickly township,	17,400	69 60	72	2,465	24 65
20. Salem township,	5,600	22 40	95	3,930	39 30
21. St. Clair township,	2,300	9 20	6	154	1 54
22. Unity township,	13,500	54 00	261	12,200	122 00
23. Washington township,	2,800	11 20	27	483	4 83
24. Adamsburg borough,	300	1 20	11	340	3 40
25. Bolivar borough,	.....	.....	3	50	50
26. Donegal borough,	.....	.....	9	250	2 50
27. Derry borough,	.....	.....	9	515	5 15
28. Greensburg borough,	25,000	100 00	76	3,724	37 24
29. Irwin borough,	30,000	120 00	47	1,965	19 65
30. Ligonier borough,	1,200	4 80	41	2,125	21 25
31. Livermore borough,	950	3 80	2	125	1 25
32. Latrobe borough,	13,025	52 10	40	3,180	31 80
33. Ludwick borough,	2,900	11 60	13	515	5 15
34. Mt. Pleasant borough,	14,950	59 80	74	3,342	33 42
35. Madison borough,	.....	.....	8	235	2 35
36. New Alexandria borough,	2,000	8 00	24	820	8 20
37. New Florence borough,	.....	.....	.....	.....	.....
38. North Bellevernon borough,	4,030	16 12	8	325	.....
39. Penn borough,	300	1 20	3	95	95
40. Parnassus borough,	2,470	9 88	1	50	50
41. Salem borough,	8,350	33 40	26	849	8 49
42. Scottdale borough,	200	80	36	1,355	13 55
43. West Newton borough,	2,700	10 80	19	1,895	18 95
44. Youngstown borough,	2,950	11 80	16	500	5 00
	$418,797	$1,536 79	3,173	$103,740	$1,037 40

Sworn and subscribed before me, this 6th day of June A. D. 1885.

J. C. KEFFER,
Prothonotary.

Continued.

Valuation of salaries, emoluments of office, posts of profit, trades, occupations, and professions.	Aggregate value of all property taxable for county purposes at the rate of 5 mills on the dollar.	Gold lever watches.	Silver lever watches.	Common watches.	Aggregate amount of tax on all watches.	Aggregate amount of State tax assessed.	Aggregate amount of county tax assessed at the rate of 5 mills on the dollar.	Debt of county.	No. of district.
$25,001	$591,020	6	2	. . .	$7 50	$34 49	$2,955 10	. . . . .	1
24,930	435,190	7	. . .	. . .	7 00	28 60	2,175 98	. . . . .	2
5,185	181,750	. . .	. . .	. . .	. . . . .	6 36	908 75	. . . . .	3
4,525	350,553	. . .	. . .	. . .	. . . . .	19 15	1,752 79	. . . . .	4
6,321	256,218	. . .	. . .	. . .	. . . . .	20 85	1,281 09	. . . . .	5
13,251	297,868	. . .	. . .	. . .	. . . . .	41 64	1,489 34	. . . . .	6
97,890	1,665,302	5	. . .	. . .	5 00	149 60	8,326 51	. . . . .	7
10,815	333,052	4	. . .	. . .	4 00	43 85	1,665 26	. . . . .	8
7,927	635,634	8	. . .	. . .	8 00	68 53	3,178 17	. . . . .	9
108,635	2,834,256	36	. . .	6	39 00	299 65	14,171 28	. . . . .	10
110,188	1,684,864	19	. . .	3	20 50	333 43	8,424 32	. . . . .	11
42,891	919,033	16	. . .	. . .	16 00	85 63	4,595 19	. . . . .	12
113,062	1,595,204	8	. . .	3	9 50	89 54	7,976 02	. . . . .	13
17,753	602,074	9	. . .	. . .	9 00	28 25	3,010 37	. . . . .	14
11,194	325,512	1	. . .	. . .	1 00	14 00	1,627 56	. . . . .	15
28,880	1,621,263	8	. . .	. . .	8 00	136 63	8,106 31	. . . . .	16
23,142	1,265,376	3	. . .	. . .	3 00	61 60	6,326 88	. . . . .	17
58,626	1,318,660	27	. . .	. . .	27 00	113 40	6,593 30	. . . . .	18
100,208	1,131,656	7	. . .	1	7 50	101 72	5,658 28	. . . . .	19
20,240	981,232	6	. . .	2	7 00	63 70	4,906 16	. . . . .	20
11,371	107,322	. . .	. . .	. . .	. . . . .	10 74	536 61	. . . . .	21
105,130	1,682,404	20	. . .	. . .	20 00	196 00	8,412 02	. . . . .	22
8,531	549,306	2	. . .	4	4 00	20 03	2,746 53	. . . . .	23
7,139	40,024	. . .	. . .	. . .	. . . . .	4 60	200 12	. . . . .	24
1,927	48,632	. . .	. . .	. . .	. . . . .	50	243 16	. . . . .	25
5,216	36,370	2	. . .	. . .	2 00	4 50	181 85	. . . . .	26
21,063	120,804	13	. . .	1	13 50	18 65	604 02	. . . . .	27
93,442	1,107,082	100	. . .	. . .	100 00	237 24	5,535 41	. . . . .	28
40,752	423,232	40	. . .	. . .	40 00	179 65	2,116 16	. . . . .	29
19,484	141,526	. . .	. . .	. . .	. . . . .	26 05	707 63	. . . . .	30
4,640	32,912	1	. . .	. . .	1 00	6 05	164 56	. . . . .	31
59,978	501,408	40	. . .	2	41 00	114 00	2,522 04	. . . . .	32
15,667	165,012	7	. . .	1	7 50	20 65	825 06	. . . . .	33
52,168	500,020	45	. . .	4	47 00	131 62	2,500 10	. . . . .	34
2,495	51,260	. . .	. . .	. . .	. . . . .	2 35	256 30	. . . . .	35
5,700	86,080	12	. . .	. . .	12 00	28 20	430 40	. . . . .	36
12,217	90,974	6	. . .	1	6 75	6 75	454 87	. . . . .	37
7,786	75,282	5	. . .	. . .	5 00	24 37	376 41	. . . . .	38
9,863	81,706	3	. . .	1	3 50	5 65	408 53	. . . . .	39
12,083	129,178	4	. . .	. . .	4 00	14 38	645 89	. . . . .	40
8,894	74,540	8	. . .	. . .	8 00	49 89	372 70	. . . . .	41
50,926	443,376	22	. . .	. . .	22 00	36 35	2,216 88	. . . . .	42
59,156	409,760	43	. . .	. . .	43 00	72 75	2,048 80	. . . . .	43
6,939	49,140	4	. . .	. . .	4 00	20 80	245 70	. . . . .	44
$1,564,485	$25,076,082	547	2	29	$563 25	$2,977 44	$130,680 41	. . . . .	

ATTEST:
HENRY C. BEST,
Clerk.

J. B. FELGER,
GEO. CAMPBELL,
JAS. W. HUTCHISON,
County Commissioners.

WYOMING

Tabular Statement for the year A. D. 1885, showing the wards, boroughs, and sessed in the boroughs and townships, for county and State purposes; also, the taxable by the laws of this Commonwealth for all State and county purposes whatacts of Assembly, 28th of February, 1835; 11th of June, 1840; 15th of May, 1841,

TOWNSHIPS, WARDS, AND BOROUGHS.	Number of taxables.	Value of all real estate.	Value of real estate exempt.	Aggregate value real estate taxable.	Value of all household furniture, including gold and silver plate, (exceeding $300.)
1. Braintrim township,	228	. . . . .	. . . . .	$123,957	. . . . .
2. Clinton township,	152	. . . . .	. . . . .	118,745	. . . . .
3. Eaton township,	308	. . . . .	. . . . .	239,414	. . . . .
4. Exeter township,	54	. . . . .	. . . . .	41,960	. . . . .
5. Factoryville borough,	193	. . . . .	. . . . .	79,125	. . . . .
6. Falls township.	373	. . . . .	. . . . .	208,657	. . . . .
7. Forkston township,	273	. . . . .	. . . . .	96,009	. . . . .
8. Lemon township,	217	. . . . .	. . . . .	118,511	. . . . .
9. Mehoopany township,	293	. . . . .	. . . . .	164,278	. . . . .
10. Meshoppen township,	217	. . . . .	. . . . .	143,926	. . . . .
11. Do. borough,	199	. . . . .	. . . . .	76,890	. . . . .
12. Monroe township,	359	. . . . .	. . . . .	141,483	. . . . .
13. Nicholson township,	304	. . . . .	. . . . .	196,916	. . . . .
14. Do. borough,	253	. . . . .	. . . . .	127,897	. . . . .
15. North Branch township,	117	. . . . .	. . . . .	55,440	. . . . .
16. Northmoreland township,	297	. . . . .	. . . . .	202,095	. . . . .
17. Overfield township,	148	. . . . .	. . . . .	90,933	. . . . .
18. Tunkhannock township,	467	. . . . .	. . . . .	270,197	. . . . .
19. Do. borough,	333	. . . . .	. . . . .	288,972	. . . . .
20. Washington township,	238	. . . . .	. . . . .	171,789	. . . . .
21. Windham township,	282	. . . . .	. . . . .	178,236	. . . . .
	5,305	. . . . .	. . . . .	$3,085,426	. . . . .

COUNTY.

townships in the county of Wyoming, and the gross amount of taxes levied and as-
amount at which all the real and personal property, and all matter and things made
ever, were valued and assessed, made and entered pursuant to the provisions in the
&c., to wit:

Aggregate amount of money at interest (including bonds, stock, &c.)	Amount of State tax assessed on omnibuses, hacks, &c., at — mills on the dollar.	Number and value of horses, mares, geldings, and mules over the age of four years.		Number and value of cows and neat cattle over four years.		Aggregate amount of money at interest taxable at the rate of 4 mills on the dollar.	Amount of State tax assessed at the rate of 4 mills on the dollar.	No. of district.
		No.	Value.	No.	Value.			
. . . . .	. . . . .	91	$2,720	117	$1,160	. . . . .	. . . . .	1
$1,500	. . . . .	126	3,780	282	2,820	$1,500	$6 00	2
2,000	. . . . .	218	6,540	308	3,080	2,000	8 00	3
. . . . .	. . . . .	41	1,230	60	600	. . . . .	. . . . .	4
2,400	. . . . .	66	1,980	76	760	2,400	9 60	5
. . . . .	. . . . .	253	7,590	312	3,120	. . . . .	. . . . .	6
. . . . .	. . . . .	152	4,560	193	1,930	. . . . .	. . . . .	7
. . . . .	. . . . .	134	4,020	238	2,380	. . . . .	. . . . .	8
. . . . .	. . . . .	186	5,580	274	2,740	. . . . .	. . . . .	9
. . . . .	. . . . .	106	3,180	207	2,740	. . . . .	. . . . .	10
2,000	. . . . .	58	1,740	49	490	2,000	8 00	11
. . . . .	. . . . .	240	7,200	271	2,710	. . . . .	. . . . .	12
. . . . .	. . . . .	222	6,660	449	4,490	. . . . .	. . . . .	13
. . . . .	. . . . .	47	1,410	71	710	. . . . .	. . . . .	14
. . . . .	. . . . .	72	2,160	152	1,520	. . . . .	. . . . .	15
2,000	. . . . .	195	5,850	266	2,660	2,000	8 00	16
1,000	. . . . .	119	3,570	187	1,870	1,000	4 00	17
2,300	. . . . .	238	7,140	363	3,630	2,300	9 20	18
. . . . .	. . . . .	47	1,410	11	110	. . . . .	. . . . .	19
. . . . .	. . . . .	166	4,980	255	2,530	. . . . .	. . . . .	20
2,750	. . . . .	170	5,100	314	3,140	2,750	11 00	21
$15,950	. . . . .	2,947	$45,190	5,755	$45,190	$15,950	$63 80	

WYOMING—

TOWNSHIPS, WARDS, AND BOROUGHS.	Aggregate value of all property taxable for State purposes at the rate of — mills on the dollar.	Amount of State tax assessed at the rate of — mills on the dollar.	Aggregate number and value of all pleasure carriages and buggies, and tax at the rate of 1 per cent.		
			No.	Value.	Tax.
1. Braintrim township,					
2. Clinton township,					
3. Eaton township,					
4. Exeter township,					
5. Factoryville borough,					
6. Falls township,					
7. Forkston township,					
8. Lemon township,					
9. Mehoopany township,					
10. Meshoppen township,					
11. Do. borough,					
12. Monroe township,					
13. Nicholson township,					
14. Do. borough,					
15. North Branch township,					
16. Northmoreland township,					
17. Overfield township,					
18. Tunkhannock township,					
19. Do. borough,					
20. Washington township,					
21. Windham township,					

Sworn and subscribed before me, this 26th day of August, A. D. 1885.

D. S. ROBERTS,
Prothonotary.

Continued.

Valuation of salaries, emoluments of office, posts of profit, trades, occupations, and professions.	Aggregate value of all property taxable for county purposes at the rate of 5 mills on the dollar.	Gold lever watches.	Silver lever watches.	Common watches.	Aggregate amount of tax on all watches.	Aggregate amount of State tax assessed.	Aggregate amount of county tax assessed at the rate of 5 mills on the dollar.	Debt of county.	No. of district.
$7,510	$135,347	4	. . .	. . .	$4 00	$4 00	$676 74	. . . . .	1
700	126,045	. . .	. . .	. . .	. . . . .	6 00	630 23	. . . . .	2
1,000	250,034	. . .	. . .	. . .	. . . . .	8 00	1,250 17	. . . . .	3
. . . . .	47,790	. . .	. . .	. . .	. . . . .	. . . . .	238 95	. . . . .	4
5,000	86,865	. . .	. . .	. . .	. . . . .	9 60	434 33	. . . . .	5
3,150	222,517	. . .	. . .	. . .	. . . . .	. . . . .	1,112 58	. . . . .	6
2,500	104,999	. . .	. . .	. . .	. . . . .	. . . . .	524 99	. . . . .	7
870	125,781	. . .	. . .	. . .	. . . . .	. . . . .	628 91	. . . . .	8
4,455	177,043	8	. . .	. . .	8 00	8 00	885 22	. . . . .	9
2,700	152,540	. . .	. . .	. . .	. . . . .	. . . . .	760 70	. . . . .	10
8,250	82,370	. . .	. . .	. . .	. . . . .	8 00	411 85	. . . . .	11
2,600	153,993	. . .	. . .	. . .	. . . . .	. . . . .	769 97	. . . . .	12
950	209,016	. . .	. . .	. . .	. . . . .	. . . . .	1,045 08	. . . . .	13
5,770	135,787	9	. . .	. . .	9 00	9 00	678 94	. . . . .	14
. . . . .	59,120	1	. . .	. . .	1 00	1 00	295 60	. . . . .	15
4,800	215,405	. . .	. . .	. . .	. . . . .	8 00	1,077 03	. . . . .	16
300	96,573	. . .	. . .	. . .	. . . . .	4 00	482 86	. . . . .	17
2,250	284,217	. . .	. . .	. . .	. . . . .	9 20	1,421 08	. . . . .	18
9,800	250,292	. . .	. . .	. . .	. . . . .	. . . . .	1,251 46	. . . . .	19
800	180,039	. . .	. . .	. . .	. . . . .	. . . . .	900 49	. . . . .	20
4,300	190,776	6	. . .	. . .	6 00	17 00	953 88	. . . . .	21
$63,705	$3,282,709	28	. . .	. . .	$28 00	$91 80	$16,431 06	. . . . .	

ATTEST:

A. G. STARK,
Clerk.

S. W. THOMAS,
J. H. CHAMPION,
County Commissioners.

YORK

Tabular Statement for the year A. D. 1885, showing the wards, boroughs, and sessed in the wards, boroughs, and townships, for county and State purposes; also, taxable by the laws of this Commonwealth for all State and county purposes whatacts of Assembly, 28th of February, 1835; 11th of June, 1840; 11th of May, 1841, &c,

TOWNSHIPS, WARDS, AND BOROUGHS.	Number of taxables.	Value of all real estate.	Value of real estate exempt.	Aggregate value real estate taxable.	Value of all household furniture, including gold and silver plate, (exceeding $300.)
1. Carrol township,	379	$577,151			
2. Chanceford township,	866	679,632			
3. Codorus township,	665	702,427			
4. Conewago township,	590	546,303			
5. Dover township,	785	1,327,52			
6. Fairview township,	691	990,786			
7. Fawn township,	437	382,654			
8. Franklin township,	390	424,575			
9. Heidleberg township,	317	693,727			
10. Hellem township,	623	1,611,793			
11. Hopewell township,	1,088	1,099,002			
12. Jackson township,	579	1,010,412			
13. Lower Chanceford township,	733	561,923			$1,000
14. Lower Windsor township,	655	881,997			
15. Manchester township,	792	1,958,455			
16. Manheim township,	435	460,370			
17. Monaghan township,	325	350,374			
18. Newberry township,	709	724,722			
19. North Codorus township,	761	1,087,616			
20. Paradise township,	429	764,184			
21. Peach Bottom township,	529	537,395			600
22. Penn township,	760	1,172,474			
23. Shrewsbury township,	607	729,374			
24. Springfield township,	569	798,147			
25. Spring Garden township,	1,146	2,147,645			
26. Washington township,	435	731,837			
27. Warrington township,	609	632,911			
28. West Manheim township,	310	415,919			
29. West Manchester township,	414	1,540,656			
30. Windsor township,	659	845,084			
31. York township,	798	892,808			
32. Dallastown borough,	154	100,355			
33. Delta borough,	119	73,825			
34. Hillsburg borough,	204	131,180			
35. Dover borough,	171	127,721			
36. East Prospect borough,	83	67,216			
37. Fawn Grove borough,	57	37,381			
38. Franklintown borough,	92	38,623			
39. Glen Rock borough,	250	184,142			
40. Goldsboro' borough,	129	106,241			
41. Hanover borough, First ward,	358	350,396			
42. Do. Second ward,	139	211,125			
43. Do. Third ward,	202	229,134			
44. Do. Fourth ward,	160	192,420			
45. Jefferson borough,	126	92,395			
46. Lewisberry borough,	107	49,865			
47. Loganville borough,	95	89,344			
48. Manchester borough,	181	139,574			
49 New Freedom borough,	149	112,370			
50. New Salem borough,	72	59,077			
51. Railroad borough,	86	82,256			
52. Red Lion borough,	114	73,911			
53. Shrewsbury borough, North ward,	84	54,320			
54. Do. do. South ward,	128	100,620			
55. Stewartstown borough,	129	60,724			
56. Spring Grove borough,	147	209,010			
57. Winterstown borough,	71	58,126			
58. Wrightsville borough,	581	434,190			
59. York borough, First ward,	500	581,275			900
60. Do. Second ward,	385	1,095,550			16,000
61. Do. Third ward,	400	937,664			11,300

COUNTY.

townships in the county of York, and the gross amount of taxes levied and assessed in at which all the real and personal property, and all matter and things made taxable were valued and assessed, made and entered pursuant to the provisions in the acts of to wit :

Aggregate amount of money at interest, (including bonds, stock, &c.)	Amount of State tax assessed on omnibuses, hacks, &c., at - mills on the dollar.	Number and value of horses, mares, geldings, and mules over the age of four years.		Number and value of cows and neat cattle over four years.		Aggregate amount of money at interest taxable at the rate of 4 mills on the dollar.	Amount of State tax assessed at the rate of 4 mills on the dollar.	No. of district.
		No.	Value.	No.	Value.			
$4,656	. . . . .	290	$16,850	295	$6,105	$13,400	$53 60	1
1,780	. . . . .	532	24,730	525	10,786	25,690	102 76	2
25,320	. . . . .	452	25,522	730	14,980	76,671	306 68	3
5,575	. . . . .	291	15,405	367	7,240	13,342	53 36	4
11,986	. . . . .	560	44,357	780	21,274	33,885	135 54	5
9,120	. . . . .	561	39,526	680	19,232	52,527	210 10	6
1,150	. . . . .	304	12,635	335	7,130	11,525	46 10	7
5,800	. . . . .	230	12,340	325	6,494	18,606	72 42	8
21,233	. . . . .	250	16,212	401	11,898	37,022	148 08	9
40,120	. . . . .	440	38,198	560	20,456	183,242	732 96	10
7,300	. . . . .	770	34,600	809	16,180	38,950	155 80	11
17,634	. . . . .	400	33,390	425	16,100	50,301	201 20	12
4,200	$3 00	460	15,470	390	7,800	31,218	124 87	13
12,420	. . . . .	381	22,860	491	12,275	46,992	187 96	14
40,953	. . . . .	648	48,600	800	23,906	96,033	384 13	15
21,251	. . . . .	329	16,450	469	1,840	33,969	135 88	16
5,022	. . . . .	212	8,480	228	4,274	6,395	25 58	17
5,030	. . . . .	414	20,700	520	11,482	27,920	111 68	18
9,330	. . . . .	552	33,120	897	24,625	37,710	140 84	19
10,700	. . . . .	389	28,130	485	14,677	60,657	242 63	20
. . . . .	1 80	378	17,064	340	7,251	33,105	132 42	21
45,458	. . . . .	357	21,420	428	12,555	103,517	424 07	22
11,090	. . . . .	435	22,953	664	13,324	23,613	94 45	23
35,767	. . . . .	439	32,925	643	12,960	52,242	208 96	24
. . . . .	. . . . .	488	41,300	590	17,680	93,284	373 13	25
7,525	. . . . .	431	28,326	551	18,530	36,208	144 83	26
4,472	. . . . .	458	16,184	528	12,004	36,623	146 49	27
7,205	. . . . .	270	10,800	425	8,500	12,050	48 20	28
24,245	. . . . .	473	24,885	658	16,450	64,495	257 98	29
10,120	. . . . .	400	25,775	540	9,920	36,420	145 68	30
9,615	. . . . .	436	21,800	577	17,155	13,500	54 00	31
1,875	. . . . .	36	1,310	21	605	7,545	30 18	32
. . . . .	. . . . .	40	1,580	16	320	5,142	20 57	33
4,575	. . . . .	64	3,430	7	378	4,575	18 30	34
17,284	. . . . .	65	4,051	30	880	53,262	213 04	35
975	. . . . .	15	1,065	6	150	6,475	25 90	36
1,775	. . . . .	42	1,520	33	505	1,775	7 10	37
1,400	. . . . .	23	1,003	17	289	2,980	11 92	38
5,900	. . . . .	50	2,630	24	720	24,100	96 40	39
. . . . .	. . . . .	27	1,512	17	658	7,341	29 36	40
7,791	. . . . .	64	5,295	12	300	25,666	102 66	41
3,647	. . . . .	22	1,825	1	50	15,582	62 13	42
11,490	. . . . .	26	2,035	12	360	34,355	137 42	43
850	. . . . .	30	2,325	18	540	12,745	50 98	44
3,975	. . . . .	34	1,575	34	895	18,875	75 50	45
150	. . . . .	13	915	14	390	1,850	7 40	46
20,095	. . . . .	39	1,890	46	920	32,789	121 15	47
1,700	. . . . .	42	2,268	28	772	12,375	49 50	48
3,500	. . . . .	41	2,175	57	1,140	9,760	39 04	49
700	. . . . .	18	1,044	22	526	8,452	33 81	50
3,277	. . . . .	25	1,700	28	520	4,440	17 76	51
. . . . .	. . . . .	28	1,100	23	460	1,500	6 00	52
. . . . .	. . . . .	15	600	10	260	. . . . .	. . . . .	53
. . . . .	. . . . .	28	630	14	350	. . . . .	. . . . .	54
2,160	. . . . .	39	1,263	19	570	19,947	79 79	55
20,375	. . . . .	26	1,745	11	330	40,150	160 60	56
1,050	. . . . .	43	1,871	34	850	9,900	39 60	57
2,600	. . . . .	66	5,780	18	540	6,650	26 60	58
8,315	2 70	53	2,560	3	120	29,363	117 45	59
17,000	61 20	110	11,950	3	150	43,863	175 45	60
9,050	1 95	86	8,695	4	200	87,790	351 16	61

TOWNSHIPS, WARDS, AND BOROUGHS.	Number of taxables.	Value of all real estate.	Value of real estate exempt.	Aggregate value real estate taxable.	Value of all household furniture, including gold and silver plate, (exceeding $300.)
62. York borough, Fourth ward,	499	$833,600			$9,600
63. Do. Fifth ward,	825	845,142			1,000
64. Do. Sixth ward,	576	761,150			7,050
65. Do. Seventh ward,	528	546,848			1,200
66. Do. Eighth ward,	292	215,663			
67. Do. Ninth ward,	812	731,397			1,000
	28,339	$37,253,745			$49,650

TOWNSHIPS, WARDS, AND BOROUGHS.	Aggregate value of all property taxable for State purposes at the rate of 4 mills on the dollar.	Amount of State tax assessed at the rate of 4 mills on the dollar.	Aggregate number and value of all pleasure carriages and buggies, and tax at the rate of 1 per cent.		
			No.	Value.	Tax.
1. Carrol township,			87	$3,870	$38 70
2. Chanceford township,			170	5,830	58 30
3. Codorus township,			172	5,003	50 03
4. Conewago township,			113	2,960	29 60
5. Dover township,			328	11,720	117 20
6. Fairview township,			110	5,365	53 65
7. Fawn township,			114	3,695	36 95
8. Franklin township,			85	3,254	32 54
9 Heidleberg township,			130	5,968	59 68
10. Hellam township,			120	8,290	82 90
11. Hopewell township,			268	10,010	100 10
12. Jackson township,			160	5,350	53 50
13. Lower Chanceford township,			150	4,375	43 75
14. Lower Windsor township,			98	4,815	48 15
15. Manchester township,			178	9,160	91 60
16. Manheim township,			126	2,535	25 35
17. Monaghan township,			91	2,797	27 97
18. Newberry township,			82	2,698	26 98
19. North Codorus township,			172	6,840	68 40
20. Paradise township,			188	6,829	68 29
21. Peach Bottom township,			60	2,535	25 35
22. Penn township,			124	5,045	50 45
23. Shrewsbury township,			166	4,335	43 35
24. Springfield township,			101	4,875	48 75
25. Spring Garden township,			91	5,635	56 35
26. Washington township,			202	7,855	78 55
27. Warrington township,			61	4,022	40 22
28. West Manheim township,			109	3,450	34 50
29. West Manchester township,			141	7,320	73 20
30. Windsor township,			148	5,005	50 05
31. York township,			96	3,420	34 20
32. Dallastown borough,			16	585	5 85
33. Delta borough,			19	940	9 40
34. Dillsburg borough,			36	1,540	15 40
35. Dover borough,			50	2,975	29 75

Continued.

Aggregate amount of money at interest, (including bonds, stock, &c.)	Amount of State tax assessed on omnibuses, hacks, &c., at — mills on the dollar.	Number and value of horses, mares, geldings, and mules over the age of four years.		Number and value of cows and neat cattle over four years.		Aggregate amount of money at interest taxable at the rate of 4 mills on the dollar.	Amount of State tax assessed at the rate of 4 mills on the dollar.	No. of district.
		No.	Value.	No.	Value.			
$1,300	$2 88	37	$3,750	. . . .	450	$40,988	$163 95	62
8,346	1 68	86	5,890	15	450	61,116	244 46	63
44,141	21 15	63	3,825	11	440	60,941	243 76	64
. . . . .	3 60	18	1,810	3	120	76,000	304 00	65
. . . . .	. . . . .	36	2,620	7	210	4,700	18 80	66
9,635	3 00	82	4,325	11	330	5,285	21 14	67
$631,008	$100 26	14,567	$870,169	17,083	$421,421	$2,129,215	$8,625 41	

Valuation of salaries, emoluments of office, posts of profit, trades, occupations, and professions.	Aggregate value of all property taxable for county purposes at the rate of 3 mills on the dollar.	Gold lever watches.	Silver lever watches.	Common watches.	Aggregate amount of tax on all watches.	Aggregate amount of State tax assessed.	Aggregate amount of county tax assessed at the rate of 3 mills on the dollar.	Debt of county.	No. of district.
$20,400	$625,162	2	. . .	. . .	$1 00	$93 30	$1,875 49	. . . . .	1
34,770	751,598	4	4	. . .	4 30	165 36	2,254 19	. . . . .	2
29,125	797,374	1	. . .	. . .	50	357 21	2,392 12	. . . . .	3
18,325	592,848	. . .	. . .	. . .	. . . . .	82 96	1,778 54	. . . . .	4
21,075	1,426,214	. . .	. . .	. . .	. . . . .	252 74	4,278 64	. . . . .	5
28,030	1,086,694	. . .	. . .	. . .	. . . . .	263 75	3,260 08	. . . . .	6
24,150	427,719	9	. . .	. . .	6 50	89 55	1,283 15	. . . . .	7
12,240	461,449	. . .	. . .	. . .	. . . . .	104 96	1,384 34	. . . . .	8
14,590	757,660	1	. . .	. . .	10	208 46	2,272 98	. . . . .	9
40,275	1,750,842	4	10	3	17 25	833 11	5,252 52	. . . . .	10
48,125	1,205,207	. . .	. . .	. . .	. . . . .	255 90	3,615 62	. . . . .	11
23,309	1,100,836	. . .	. . .	. . .	. . . . .	254 70	3,302 50	. . . . .	12
41,650	631,043	3	6	1	7 45	179 07	1,893 12	. . . . .	13
39,800	969,352	1	6	. . .	4 25	240 36	2,908 05	. . . . .	14
40,900	2,112,814	1	2	2	7 70	433 43	6,338 44	. . . . .	15
10,660	510,571	1	. . .	. . .	80	162 03	1,531 71	. . . . .	16
12,925	381,075	2	8	4	3 55	57 10	1,143 22	. . . . .	17
32,850	794,784	1	. . .	. . .	75	139 41	2,384 35	. . . . .	18
39,949	1,194,640	1	. . .	. . .	70	209 94	3,583 92	. . . . .	19
15,200	832,891	1	. .	. . .	60	311 52	2,498 67	. . . . .	20
40,750	602,460	1	2	5	2 77	162 54	1,807 38	. . . . .	21
27,975	1,279,922	1	8	7	6 05	486 57	3,839 76	. . . . .	22
18,400	795,141	2	2	8	3 80	141 60	2,385 42	. . . . .	23
32,335	912,134	. . .	. . .	6	1 45	259 16	2,736 40	. . . . .	24
76,525	2,283,150	3	4	3	7 25	436 73	6,849 45	. . . . .	25
13,575	799,793	. . .	2	. . .	1 40	224 78	2,399 37	. . . . .	26
15,609	681,180	. . .	1	3	1 45	188 16	2,043 54	. . . . .	27
18,170	460,594	. . .	. . .	. . .	. . . . .	82 70	1,381 78	. . . . .	28
18,120	1,588,356	1	1	2	3 00	334 18	4,765 06	. . . . .	29
31,210	922,109	1	3	2	2 85	198 58	2,766 32	. . . . .	30
35,820	977,198	. . .	. . .	. . .	. . . . .	88 20	2,931 59	. . . . .	31
9,950	114,095	. . .	. . .	1	25	36 28	342 28	. . . . .	32
12,200	87,925	. . .	. . .	9	2 55	32 52	263 77	. . . . .	33
18,200	157,763	3	6	9	6 40	40 10	473 28	. . . . .	34
7,610	157,546	. . .	4	. . .	1 45	244 24	472 63	. . . . .	35

TOWNSHIPS, WARDS, AND BOROUGHS.	Aggregate value of all property taxable for State purposes at the rate of 4 mills on the dollar.	Amount of State tax assessed at the rate of —mills on the dollar.	Aggregate number and value of all pleasure carriages and buggies, and tax at the rate of 1 per cent.		
			No.	Value.	Tax.
36. East Prospect borough,			8	$430	$4 30
37. Fawn Grove borough,			25	715	7 15
38. Franklintown borough,			22	560	5 60
39. Glen Rock borough,			14	500	5 00
40. Goldsboro' borough,			8	380	3 80
41. Hanover borough, First ward,			25	1,615	16 15
42. Do. Second ward,			13	990	9 90
43. Do. Third ward,			11	1,040	10 40
44. Do Fourth ward,			7	785	7 85
45. Jefferson borough,			23	980	9 80
46. Lewisberry borough,			22	925	9 25
47. Loganville borough,			30	1,400	14 00
48. Manchester borough,			28	1,730	17 30
49. New Freedom borough,			22	1,060	10 60
50. New Salem borough,			13	610	6 10
51. Railroad borough,			13	520	5 20
52. Red Lion borough,			14	375	3 75
53. Shrewsbury borough, North ward,			10	520	5 20
54. Do. do. South ward,			7	290	2 90
55. Stewartstown borough,			27	855	8 55
56. Spring Grove borough,			16	800	8 00
57. Winterstown borough,			27	1,105	11 05
58. Wrightsville borough,			27	1,215	12 15
59. York borough, First ward,			9	560	5 60
60. Do. Second ward,			24	4,225	42 25
61. Do. Third ward,			26	4,520	45 20
62. Do. Fourth ward,			10	2,275	22 75
63. Do. Fifth ward,			43	3,144	31 44
64. Do. Sixth ward,			17	1,700	17 00
65. Do. Seventh ward,			2	575	5 75
66. Do. Eighth ward,			2	25	25
67. Do. Ninth ward,			17	1,380	13 80
			4,924	$208,725	$2,087 25

Sworn and subscribed before me, this 13th day of August, A. D. 1885.

A. D. THOMPSON,
Clerk.

Continued.

Valuation of salaries, emoluments of office, posts of profit, trades, occupations, and professions.	Aggregate value of all property taxable for county purposes at the rate of 1 mill on the dollar.	Gold lever watches.	Silver lever watches.	Common watches.	Aggregate amount of tax on all watches.	Aggregate amount of State tax assessed.	Aggregate amount of county tax assessed at the rate of 1 mill on the dollar.	Debt of county.	No. of district.
$5,350	$74,756	. . .	6	. . .	$3 00	$33 20	$224 26	. . . . .	36
2,600	43,781	. . .	3	4	2 50	16 75	131 34	. . . . .	37
4,400	45,715	. . .	. . .	. . .	. . . . .	17 52	137 14	. . . . .	38
23,675	217,067	3	10	23	12 55	113 95	651 20	. . . . .	39
10,200	118,611	. . .	2	. . .	1 40	34 56	355 83	. . . . .	40
28,455	392,237	. . .	. . .	26	8 20	127 01	1,176 71	. . . . .	41
13,775	230,422	. . .	. . .	21	13 05	83 08	691 26	. . . . .	42
18,450	261,469	. . .	. . .	25	16 00	163 82	784 40	. . . . .	43
14,750	210,885	. . .	. . .	14	10 25	68 58	632 65	. . . . .	44
5,275	104,115	. . .	1	. . .	75	86 05	312 34	. . . . .	45
10,025	61,345	. . .	. . .	5	3 30	19 95	184 03	. . . . .	46
5,155	117,404	. . .	. . .	. . .	. . . . .	135 15	352 21	. . . . .	47
15,615	159,929	. . .	. . .	. . .	. . . . .	66 80	479 78	. . . . .	48
7,075	126,260	. . .	5	4	4 25	53 89	378 78	. . . . .	49
5,150	66,497	. . .	. . .	. . .	. . . . .	39 91	199 49	. . . . .	50
6,000	93,753	1	4	. . .	4 00	26 96	281 25	. . . . .	51
9,750	85,221	. . .	. . .	. . .	. . . . .	9 75	255 66	. . . . .	52
5,625	60,805	. . .	11	. . .	5 25	10 45	182 41	. . . . .	53
8,000	109,600	. . .	7	. . .	3 00	5 90	328 80	. . . . .	54
10,200	74,917	. . .	. . .	4	1 35	89 69	224 75	. . . . .	55
12,770	244,230	5	. . .	10	13 50	182 10	732 69	. . . . .	56
3,875	65,772	. . .	2	. . .	75	51 35	197 31	. . . . .	57
48,900	492,010	10	. . .	80	23 25	62 00	1,476 03	. . . . .	58
45,100	637,370	5	. . .	24	16 75	139 80	1,912 11	. . . . .	59
49,650	1,174,300	8	. . .	14	18 50	197 40	3,522 90	. . . . .	60
41,100	996,709	31	. . .	81	46 45	444 76	2,990 12	. . . . .	61
54,400	893,050	10	. . .	9	18 00	207 58	2,679 05	. . . . .	62
67,325	927,153	. . .	. . .	24	8 80	286 38	2,781 45	. . . . .	63
34,150	843,656	. . .	1	8	5 75	287 66	2,530 96	. . . . .	64
44,900	593,678	. . .	2	. . .	1 50	314 85	1,781 03	. . . . .	65
21,100	239,593	. . .	1	. . .	50	19 55	718 77	. . . . .	66
59,750	805,437	. . .	. . .	22	10 65	48 59	2,416 31	. . . . .	67
$1,611,273	$40,794,576	117	120	364	$349 32	$11,149 24	$122,481 78	$100,000 00	

ATTEST:
A. D. THOMPSON,
Clerk.

GEORGE ANTHONY,
HENRY ANSTINE,
JOHN F. BECK,
County Commissioners.

TABULATED STATEMENT compiled from the annual reports made by the County sylvania, for the

COUNTIES.	Number of taxables.	Value of all real estate.	Value of real estate exempt.	Aggregate value real estate taxable.	Value of all household furniture, including gold and silver plate, (exceeding $300.)
1. Adams,	10,395	$11,204,073	$588,328	$10,615,745	. . . . .
2. Allegheny,	116,552	. . . . .	. . . . .	199,664,065	$860,573
3. Armstrong,	12,638	8,949,050	874,490	8,074,560	10,935
4. Beaver,	14,099	. . . . .	. . . . .	6,909,558	6,245
5. Bedford,	9,676	7,785,356	378,990	7,406,366	19,930
6. Berks,	34,158	60,026,844	2,630,546	57,396,298	73,575
7. Blair,	16,354	. . . . .	. . . . .	7,084,297	13,800
8. Bradford,	18,327	. . . . .	. . . . .	6,838,194	300
9. Bucks,	19,440	. . . . .	. . . . .	17,088,651	3,000
10. Butler,	14,636	8,955,079	606	8,954,473	. . . . .
11. Cambria,	14,101	. . . . .	. . . . .	4,744,535	37,475
12. Cameron,	1,428	762,609	46,900	716,528	. . . . .
13. Carbon,	8,747	. . . . .	. . . . .	2,913,742	10,863
14. Centre,	12,011	10,931,146	713,918	10,217,228	21,425
15. Chester,	22,830	48,519,971	1,792,525	46,727,446	125,250
16. Clarion,	8,425	3,472,597	429,648	3,042,949	. . . . .
17. Clearfield,	13,676	7,640,892	390,603	7,249,789	17,225
18. Clinton,	8,162	7,521,791	596,725	6,925,066	24,800
19. Columbia,	8,633	5,301,265	333,125	4,968,140	7,000
20. Crawford,	21,909	. . . . .	. . . . .	16,711,019	15,850
21. Cumberland,	15,108	20,281,180	603,300	19,677,880	30,440
22. Dauphin,	19,849	17,933,585	1,957,283	15,976,302	28,600
23. Delaware,	14,565	34,306,682	1,927,600	32,379,082	130,100
24. Elk,	4,216	2,625,099	139,650	2,485,449	. . . . .
25. Erie,	21,038	35,609,684	1,909,180	33,700,504	. . . . .
26. Fayette,	18,258	20,749,394	. . . . .	20,749,894	13,300
27. Forest,	1,512	1,591,694	. . . . .	1,591,694	2,225
28. Franklin,	15,043	16,905,339	568,150	16,337,189	19,975
29. Fulton,	2,916	814,914	. . . . .	814,914	. . . . .
30. Greene,	8,499	13,098,649	. . . . .	13,098,649	300
31. Huntingdon,	10,024	5,592,272	375,516	5,216,756	6,605
32. Indiana,	11,755	9,220,071	. . . . .	9,220,071	5,730
33. Jefferson,	9,894	2,238,304	146,805	2,091,449	. . . . .
34. Juniata,	4,292	2,348,263	. . . . .	2,348,263	. . . . .
35. Lackawanna,	35,486	13,090,524	1,297,685	11,792,839	7,066
36. Lancaster,	40,080	. . . . .	. . . . .	83,521,357	108,810
37. Lawrence,	10,652	13,518,075	. . . . .	13,518,075	4,275
38. Lebanon,	9,933	. . . . .	. . . . .	10,738,762	15,695
39. Lehigh,	22,476	. . . . .	1,450,890	28,536,160	33,525
40. Luzerne,	48,686	. . . . .	902,312	15,250,461	41,775
41. Lycoming,	17,857	16,332,620	994,030	15,338,590	59,525
42. McKean,	9,398	6,747,380	388,050	6,359,330	9,037
43. Mercer,	17,049	22,032,968	856,049	21,176,919	24,225
44. Mifflin,	7,212	3,328,467	. . . . .	8,328,467	4,100
45. Monroe,	6,233	1,359,436	. . . . .	1,359,436	. . . . .
46. Montgomery,	27,821	62,543,540	2,599,115	59,944,425	163,825
47. Montour,	4,386	2,461,197	422,050	2,039,146	4,090
48. Northampton,	26,856	40,661,986	3,159,440	37,502,546	82,100
49. Northumberland,	19,165	8,818,776	689,625	8,129,151	4,525
50. Perry,	8,430	4,632,016	295,100	4,336,916	. . . . .
51. Philadelphia,	222,631	677,507,939	89,758,111	587,749,828	6,860,765
52. Pike,	3,295	834,062	81,754	752,308	. . . . .
53. Potter,	5,007	1,584,702	91,953	1,492,749	. . . . .
54. Schuylkill,	39,437	26,905,169	1,471,176	25,433,993	30,500
55. Snyder,	5,472	. . . . .	. . . . .	3,102,369	. . . . .
56. Somerset,	8,116	6,153,415	380,317	5,773,098	8,250
57. Sullivan,	2,500	1,038,375	37,105	1,001,270	. . . . .
58. Susquehanna,	11,278	3,664,989	256,679	3,408,310	500
59. Tioga,	15,768	7,775,176	338,692	7,436,484	2,700
60. Union,	5,560	3,860,776	. . . . .	3,860,776	9,250
61. Venango,	10,138	12,228,191	897,450	11,330,741	72,380
62. Warren,	9,480	9,190,940	516,485	8,674,505	16,850
63. Washington,	17,731	. . . . .	. . . . .	35,790,286	11,703
64. Wayne,	9,844	4,730,231	. . . . .	4,730,231	. . . . .
65. Westmoreland,	25,035	24,431,158	913,949	23,517,209	7,250
66. Wyoming,	5,305	. . . . .	. . . . .	3,085,426	. . . . .
67. York,	28,339	37,253,745	. . . . .	37,253,745	49,650
	1,279,322	. . . . .	$124,201,905	$1,697,202,153	$9,117,892

Commissioners to the Secretary of Internal Affairs of the Commonwealth of Penn-year A. D. 1885.

Aggregate amount of money at interest, (including bonds, stocks, &c.)	Amount of State tax assessed on omnibuses, hacks, &c., at 10 mills on the dollar.	Number and value of horses, mares, geldings, and mules over the age of four years.		Number and value of cows and neat cattle over four years.		Aggregate amount of money at interest taxable at the rate of 4 mills on the dollar.	Amount of State tax assessed at the rate of 4 mills on the dollar.	No. of district.
		No.	Value.	No.	Value.			
$635,508	. . . . .	7,560	$346,798	8,348	$195,893	$635,508	$2,542 03	1
1,109,762	. . . . .	23,717	1,588,023	18,393	562,971	1,109,762	4,439 04	2
113,900	. . . . .	6,442	219,677	9,112	114,457	113,900	455 60	3
513,677	. . . . .	5,522	186,401	7,095	105,833	513,677	2,054 70	4
198,864	$11 11	5,537	292,470	6,197	109,438	198,864	795 46	5
1,990,527	47 90	16,802	1,078,826	24,958	670,608	. . . . .	. . . . .	6
35,588	8 91	3,477	132,639	5,823	47,200	35,588	142 35	7
107,837	4 06	11,356	263,630	22,979	193,343	107,837	431 34	8
59,495	5 31	14,619	708,805	23,051	461,030	2,552,791	10,211 16	9
133,585	. . . . .	8,176	312,072	12,112	172,648	133,585	534 34	10
24,765	9 62	4,225	131,920	5,897	64,835	24,765	99 06	11
14,344	. . . . .	582	18,784	646	8,377	14,344	54 38	12
. . . . .	. . . . .	2,491	66,373	1,825	19,488	5,115	20 46	13
283,329	15 37	6,312	392,201	6,955	120,709	295,089	1,180 36	14
4,629,421	. . . . .	15,807	970,935	32,142	919,660	4,629,421	18,517 68	15
183,520	. . . . .	5,164	113,744	7,316	59,078	183,520	. . . . .	16
82,837	25 81	5,416	345,319	7,073	111,118	83,837	355 35	17
183,735	10 84	3,280	212,731	3,509	79,604	183,735	735 29	18
97,520	2,800 00	5,461	169,208	5,214	52,536	97,520	390 08	19
. . . . .	6 91	10,467	417,088	20,746	274,970	650,721	2,602 81	20
1,200,599	11 94	7,918	495,730	8,222	189,678	1,200,599	4,802 38	21
. . . . .	15 90	6,976	334,779	7,360	171,646	560,160	2,239 84	22
2,222,245	1 57	5,989	388,320	13,517	409,329	2,222,245	8,888 98	23
2,400	. . . . .	1,645	57,248	1,999	22,038	16,182	64 73	24
1,465,585	42 95	11,066	829,592	18,178	488,631	1,465,585	5,862 28	25
519,702	3 15	7,015	338,584	6,824	142,270	28,435	2,078 80	26
. . . . .	. . . . .	901	41,195	1,152	19,245	6,919	27 68	27
1,153,759	. . . . .	9,876	560,706	9,730	190,671	1,127,634	4,510 52	28
750	1 88	2,053	48,235	2,213	21,510	19,107	76 43	29
193,007	8 67	5,460	322,512	6,399	153,659	193,007	772 02	30
236,209	81	5,248	178,629	5,552	83,280	233,209	932 83	31
214,588	6 25	6,888	328,276	9,337	130,464	115,703	1,482 35	32
. . . . .	. . . . .	4,489	112,952	5,859	52,743	22,873	91 49	33
32,202	. . . . .	3,150	69,050	2,843	33,971	32,202	126 80	34
33,418	21 00	7,687	276,055	6,493	99,508	33,418	133 67	35
1,891,008	. . . . .	21,969	1,515,458	24,618	598,087	10,489,853	46,959 39	36
60,309	18 48	5,389	275,110	6,554	117,739	60,309	408 24	37
. . . . .	. . . . .	5,943	225,945	6,950	101,717	1,117,334	4,469 33	38
1,744,727	7 62	7,524	420,615	9,374	246,495	1,744,727	6,978 68	39
32,837	22 56	12,419	349,759	8,184	82,577	32,837	131 35	40
. . . . .	. . . . .	7,976	352,150	7,809	144,575	51,124	204 49	41
38,425	. . . . .	3,558	84,577	4,369	46,498	38,425	153 70	42
279,373	29 05	9,559	551,438	12,207	283,703	196,598	786 39	43
189,225	66	3,113	110,548	2,914	38,852	189,225	756 90	44
. . . . .	1 67	3,022	75,395	3,590	35,830	57,294	229 18	45
229,905	24 74	15,574	1,105,275	28,470	860,635	3,678,378	14,713 51	46
105,580	1 51	1,991	50,592	1,995	20,586	105,580	422 32	47
1,769,804	26 51	8,739	587,823	9,612	282,233	1,769,804	7,079 22	48
190,371	. . . . .	6,657	231,395	5,460	69,001	190,371	761 49	49
83,646	1 32	4,243	148,851	4,226	49,701	83,646	334 58	50
. . . . .	. . . . .	. . . . .	*3,006,799	. . . . .	. . . . .	86,602,899	387,655 44	51
2,500	11 60	1,248	25,849	1,867	20,759	2,500	11 60	52
58,149	. . . . .	3,426	51,639	6,701	50,043	58,149	232 59	53
341,349	641 38	9,379	429,644	7,286	145,720	341,349	1,365 39	54
67,655	. . . . .	3,827	125,909	3,416	53,206	67,655	270 62	55
373,058	. . . . .	5,893	310,741	9,602	191,703	373,058	1,549 33	56
2,625	. . . . .	1,533	55,458	2,286	25,074	2,625	10 50	57
123,957	3 84	6,895	159,567	17,124	196,140	123,957	495 83	58
. . . . .	6 18	8,572	346,789	16,187	172,018	243,338	975 35	59
181,139	. . . . .	3,238	107,891	3,493	49,766	181,139	724 55	60
. . . . .	. . . . .	5,635	228,189	6,976	113,424	125,930	503 71	61
149,213	2 22	5,148	251,817	7,823	163,835	149,213	606 83	62
. . . . .	. . . . .	9,616	605,915	10,643	288,546	547,823	2,191 21	63
66,250	. . . . .	4,751	138,651	9,283	123,459	66,250	265 00	64
351,702	. . . . .	11,098	590,940	13,207	253,104	351,302	1,407 49	65
15,950	. . . . .	2,947	45,190	5,755	45,190	15,950	63 80	66
631,008	100 26	14,567	870,169	17,083	421,421	2,129,215	8,625 41	67
$26,652,443	$3,959 56	463,223	$25,785,595	610,133	$11,843,806	$130,035,214	$568,995 71	

*Includes value of cattle.

TABULATED

COUNTIES.	Aggregate value of all property taxable for State purposes at the rate of 3 mills on the dollar.	Amount of State tax assessed at the rate of 3 mills on the dollar.	Aggregate number and value of all pleasure carriages and buggies, and tax at the rate of 1 per cent.			Valuation of salaries, emoluments of office, posts of profit, trades, occupations, and professions.
			No.	Value.	Tax.	
1. Adams,	.....	.....	3,151	$94,301	$943 01	$359,936
2. Allegheny,	$860,573	$2,581 78	3,510	325,503	3,255 03	34,342,278
3. Armstrong,	10,935	32 81	1,304	29,758	297 58	234,417
4. Beaver,	6,245	18 74	1,396	31,877	318 77	644,754
5. Bedford,	222,497	865 36	1,176	45,776	457 76	350,944
6. Berks,	.....	8,256 40	5,614	235,284	2,352 84	3,438,138
7. Blair,	16,374	49 12	602	18,697	186 97	662,026
8. Bradford,	1,655	4 96	47	1,380	13 80	104,825
9. Bucks,	4,770	14 31	1,712	78,990	789 90	1,223,815
10. Butler,	.....	.....	1,783	47,114	471 14	276,968
11. Cambria,	40,680	122 04	199	4,978	49 78	268,872
12. Cameron,	.....	.....	23	810	8 10	59,385
13. Carbon,	10,863	32 59	386	8,621	86 21	658,295
14. Centre,	26,460	79 38	1,300	37,376	373 76	509,723
15. Chester,	125,250	375 75	4,791	239,569	2,395 69	2,199,438
16. Clarion,	.....	734 08	1,728	33,559	335 59	151,040
17. Clearfield,	24,146	72 43	919	38,183	381 83	683,018
18. Clinton,	28,370	85 24	606	26,274	262 74	349,115
19. Columbia,	7,000	21 00	793	22,165	221 65	488,546
20. Crawford,	2,305	.....	173	7,208	72 08	128,732
21. Cumberland,	34,421	103 27	5,672	113,705	1,137 05	1,079,060
22. Dauphin,	28,275	84 82	2,166	78,155	781 55	1,285,139
23. Delaware,	130,625	391 87	1,380	85,669	856 69	1,837,465
24. Elk,	.....	.....	....	.....	.....	100,400
25. Erie,	14,315	42 95	....	.....	.....	1,404,632
26. Fayette,	14,352	43 05	958	41,622	416 22	1,380,648
27. Forest,	62,665	187 99	4	235	2 35	110,220
28. Franklin,	1,173,734	4,694 92	3,694	132,179	1,321 79	401,126
29. Fulton,	.....	.....	240	6,858	68 58	.....
30. Greene,	3,190	9 57	1,374	53,167	531 67	246,550
31. Huntingdon,	9,875	29 62	998	27,433	274 33	202,210
32. Indiana,	370,587	1,482 35	1,577	37,738	377 38	290,593
33. Jefferson,	.....	.....	1,096	16,394	163 94	98,448
34. Juniata,	.....	.....	938	16,864	168 64	64,093
35. Lackawanna,	14,063	42 20	422	13,820	138 20	1,732,210
36. Lancaster,	.....	326 45	9,604	402,396	4,023 96	.....
37. Lawrence,	10,435	31 38	1,725	49,874	498 74	716,981
38. Lebanon,	1,133,029	4,532 11	1,771	54,344	543 44	459,147
39. Lehigh,	36,065	108 19	3,264	132,149	1,321 49	2,252,775
40. Luzerne,	49,296	147 88	735	17,683	176 83	2,227,645
41. Lycoming,	.....	178 58	1,394	62,733	627 33	1,137,821
42. McKean,	9,037	27 11	22	670	6 70	413,395
43. Mercer,	116,525	349 57	2,205	91,048	910 48	676,505
44. Mifflin,	4,320	66	764	15,456	154 56	176,488
45. Monroe,	560	1 67	369	7,057	70 57	257,790
46. Montgomery,	174,070	522 22	4,476	261,675	2,616 75	2,621,365
47. Montour,	4,595	13 78	420	7,749	77 49	92,915
48. Northampton,	90,935	272 81	3,570	172,875	1,728 75	2,835,399
49. Northumberland,	4,525	18 10	1,636	39,569	395 69	428,871
50. Perry,	440	1 32	1,069	28,465	284 65	229,119
51. Philadelphia,	6,987,245	20,961 75	....	761,080	7,610 80	.....
52 Pike,	46,608	139 82	9	190	1 90	113,597
53. Potter,	.....	.....	....	.....	.....	9,275
54. Schuylkill,	30,500	91 50	1,685	67,888	678 88	3,821,400
55. Snyder,	.....	.....	1,398	38,549	385 49	321,657
56. Somerset,	381,308	1,574 08	1,046	44,220	442 20	389,891
57. Sullivan,	.....	.....	14	410	4 10	281
58. Susquehanna,	1,780	5 34	33	1,546	15 46	58,695
59. Tioga,	.....	.....	....	.....	.....	193,760
60 Union,	9,250	27 75	1,130	26,538	265 38	352,837
61. Venango,	72,430	217 30	1,104	39,135	391 35	436,874
62. Warren,	17,590	52 77	....	6,625	66 25	333,422
63. Washington,	11,703	35 08	....	99,549	995 49	126,300
64. Wayne,	.....	.....	21	865	8 65	188,894
65. Westmoreland,	418,797	1,536 79	3,173	103,740	1,037 40	1,564,485
66. Wyoming,	.....	.....	....	.....	.....	63,705
67. York,	.....	.....	4,924	208,725	2,087 25	1,611,273
	$12,855,268	$51,632 56	97,925	$4,694,065	$47,040 65	$81,479,621

RESULTS—Continued.

Aggregate value of all property taxable for county purposes at the rate of - mills on the dollar.	Gold lever watches.	Silver lever watches.	Common watches.	Aggregate amount of tax on all watches.	Aggregate amount of State tax assessed.	Aggregate amount of county tax assessed at the rate of - mills on the dollar.	Debt of county.	No. of district.
$11,795,557	201	6	. . . .	$204 00	$3,689 04	$35,386 73	. . . . .	1
237,343,413	4,409	338	. . . .	4,662 50	14,938 35	949,373 70	$4,031,776 10	2
8,683,804	32	94	134	166 50	1,655 74	65,128 53	114,799 00	3
7,930,634	461	68	. . . .	512 00	2,904 21	79,306 34	80,561 73	4
8,224,924	89	46	41	144 00	1,467 11	49,349 42	12,000 00	5
62,897,519	127	115	371	360 78	11,017 92	211,726 21	186,476 04	6
8,010,621	257	13	. . . .	263 50	643 08	64,068 33	85,300 00	7
7,403,027	233	8	. . . .	239 00	689 10	74,030 27	25,000 00	8
19,625,576	453	53	22	503 75	11,519 11	117,753 46	80,000 00	9
9,716,161	88	65	164	218 70	1,224 18	68,013 13	. . . . .	10
5,252,815	148	8	22	165 00	445 90	63,041 56	30,000 00	11
742,381	101	9	. . . .	105 50	166 48	9,823 96	. . . . .	12
3,677,412	67	156	71	219 50	353 76	11,032 27	. . . . .	13
11,298,662	49	100	121	184 50	1,813 00	45,194 62	. . . . .	14
51,182,298	1,062	121	. . . .	1,152 75	22,441 87	153,546 89	224,350 00	15
3,366,311	51	97	44	145 75	1,215 42	50,502 25	70,000 00	16
8,233,540	149	92	199	334 50	1,143 09	66,268 32	117,000 00	17
7,617,590	171	200	113	339 00	1,402 27	30,470 32	69,200 00	18
5,710,395	22	47	24	69 25	701 98	28,551 97	9,441 59	19
17,557,172	. . . .	. . . .	. . . .	325 75	3,007 55	105,910 15	218,500 00	20
21,472,788	67	263	351	439 75	6,472 45	64,418 35	. . . . .	21
17,874,621	98	193	151	319 75	3,390 13	142,996 96	156,622 52	22
35,246,490	588	117	7	679 25	10,816 79	123,362 80	16,000 00	23
2,665,135	44	58	49	111 75	176 48	26,651 35	10,000 00	24
36,384,204	231	153	16	353 25	6,258 13	109,013 01	. . . . .	25
22,694,253	75	104	130	218 00	2,755 08	113,471 26	75,000 00	26
1,764,464	36	. . . .	. . . .	26 00	244 07	12,351 21	. . . . .	27
17,881,584	136	39	164	219 35	6,236 26	71,526 31	15,000 00	28
944,185	. . . .	. . . .	. . . .	. . . . .	160 39	9,441 85	. . . . .	29
13,874,538	41	33	43	87 25	1,400 51	41,623 44	. . . . .	30
5,715,183	22	83	35	101 75	1,338 53	57,151 83	80,269 33	31
9,675,608	21	64	124	137 35	1,482 35	33,642 52	. . . . .	32
2,355,372	15	55	60	341 68	341 68	23,553 72	48,300 00	33
2,515,377	. . . .	. . . .	46	32 52	328 80	15,235 61	. . . . .	34
13,943,346	263	41	45	316 25	630 32	144,187 49	245,000 00	35
88,037,116	909	93	76	1,061 50	47,371 30	220,092 86	. . . . .	36
14,688,214	187	81	. . . .	246 75	1,170 11	51,408 92	. . . . .	37
11,853,610	16	26	82	76 50	5,012 94	59,268 05	37,100 00	38
31,621,719	102	186	179	331 00	8,739 49	94,865 11	. . . . .	39
17,982,511	580	15	16	619 75	1,075 77	143,860 14	64,900 00	40
17,095,394	447	50	58	513 50	1,523 90	68,381 57	. . . . .	41
6,903,800	403	23	45	442 75	630 26	48,326 58	88,000 00	42
22,012,060	76	261	269	406 25	2,452 69	90,754 26	21,300 00	43
3,673,911	33	39	29	76 00	975 87	36,739 11	78,500 00	44
1,734,313	. . . .	. . . .	75	56 25	357 67	17,343 18	40,000 00	45
65,187,105	845	642	165	1,409 00	19,261 48	195,561 45	. . . . .	46
2,215,078	49	51	21	97 75	611 34	11,075 39	. . . . .	47
41,620,360	166	302	548	666 75	9,747 53	91,564 79	. . . . .	48
8,897,977	144	89	72	245 80	1,521 08	62,285 77	3,000 00	49
4,793,052	41	34	15	48 77	669 32	38,344 42	. . . . .	50
597,785,428	18,390	545	55	18,826 25	435,054 24	10,645,496 70	68,083,597 42	51
912,703	4	23	1	21 75	175 07	11,865 14	4,000 00	52
1,603,706	45	1	. . . .	46 00	278 59	16,037 06	5,000 00	53
29,929,145	454	50	30	509 00	2,644 77	179,605 20	459,500 00	54
3,641,690	24	51	18	71 25	727 36	12,744 83	. . . . .	55
6,665,543	56	39	49	109 75	2,096 33	53,308 23	. . . . .	56
1,082,083	25	5	. . . .	27 50	42 10	10,820 83	. . . . .	57
3,824,758	124	10	7	135 00	651 63	30,598 06	. . . . .	58
8,149,051	309	. . . .	9	313 50	1,303 13	57,043 36	28,000 00	59
4,467,020	43	16	29	70 50	1,070 98	13,401 09	. . . . .	60
12,220,793	425	25	. . . .	437 50	1,324 56	73,324 75	. . . . .	61
9,447,054	181	54	50	245 50	971 35	42,511 74	96,500 00	62
37,811,047	207	98	94	327 63	3,514 33	113,454 15	. . . . .	63
4,992,341	14	48	1	50 50	324 15	41,449 14	44,354 19	64
25,076,082	547	. . . .	29	563 25	2,977 44	130,680 44	. . . . .	65
3,282,709	28	. . . .	. . . .	28 00	91 80	16,431 06	. . . . .	66
40,794,576	117	120	364	349 32	11,149 24	122,481 78	100,000 00	67
$1,831,329,414	34,798	5,816	4,933	$42,130 65	$689,993 95	$16,073,231 35	$70,154,347 92	

RATE OF TAX ASSESSMENTS

For County Purposes in the several Counties of the Commonwealth for the year 1885.

Adams,	3 mills.	Lackawanna,	$10\frac{1}{3}$ mills.
Allegheny,	4 "	Lancaster,	$2\frac{1}{2}$ "
Armstrong,	$7\frac{1}{2}$ "	Lawrence,	$3\frac{1}{2}$ "
Beaver,	10 "	Lebanon,	5 "
Bedford,	6 "	Lehigh,	3 "
Berks,	$3\frac{1}{3}$ "	Luzerne,	8 "
Blair,	8 "	Lycoming,	4 "
Bradford,	10 "	McKean,	7 "
Bucks,	6 "	Mercer,	4 "
Butler,	7 "	Mifflin,	10 "
Cambria,	12 "	Monroe,	10 "
Cameron,	$12\frac{1}{2}$ "	Montgomery,	3 "
Carbon,	3 "	Montour,	5 "
Centre,	4 "	Northampton,	$2\frac{1}{5}$ "
Chester,	3 "	Northumberland,	7 "
Clarion,	15 "	Perry,	8 "
Clearfield,	8 "	Philadelphia,	*$17\frac{81}{100}$ "
Clinton,	4 "	Pike,	13 "
Columbia,	5 "	Potter,	10 "
Crawford,	6 "	Schuylkill,	6 "
Cumberland,	3 "	Snyder,	$3\frac{1}{2}$ "
Dauphin,	8 "	Somerset,	8 "
Delaware,	$3\frac{1}{2}$ "	Sullivan,	10 "
Elk,	10 "	Susquehanna,	8 "
Erie,	3 "	Tioga,	7 "
Fayette,	5 "	Union,	3 "
Forest,	7 "	Venango,	6 "
Franklin,	4 "	Warren,	$4\frac{1}{2}$ "
Fulton,	10 "	Washington,	3 "
Greene,	3 "	Wayne,	8 "
Huntingdon,	10 "	Westmoreland,	5 "
Indiana,	4 "	Wyoming,	5 "
Jefferson,	10 "	York,	3 "
Juniata,	6 "		

*For city and county purposes.

REMARKS ON COUNTY ASSESSMENTS.

The county assessments for 1885, compared with those for 1884, show the following results:

Increase in the number of taxables, *11,555; in the valuation of real estate taxable, $33,639,163; in taxable money at interest, $14,202,080; in the number of horses and mules over four years of age, 7,724, and in their valuation, $1,543,425; in the number of cattle over four years of age, 12,322, and in their valuation, $156,223; in the valuation of pleasure carriages, $155,067; in the valuation of salaries, $3,620,360; in the valuation of property taxable for county purposes, $33,308,741; in the aggregate amount of State tax assessed, $78,472 29; and in the aggregate amount of county tax assessed, $528,701 78. *Decrease* in the aggregate valuation of household furniture, (over $600,) $67,334; in all property taxable for State purposes, $1,627,873; in the number of pleasure carriages, 2,113; and in county debts, $2,810,272 32.

The most remarkable changes in the number of taxables in the various counties are as follows: Blair, an increase of 3,669; Lackawanna, an increase of 3,061; Schuylkill, an increase of 2,776; Lancaster, a decrease of 3,766, and Philadelphia, a decrease of 8,815. The increase in the three counties first above-named is probably due to an unusual influx of persons of taxable age, but it is not presumed that the reported decrease in the two counties last named is owing to an actual loss of taxable inhabitants. It would be strange, indeed, if Lancaster had actually declined in taxable inhabitants, whilst every county that adjoins her had increased. Nor can the decrease in Philadelphia and Lancaster well be attributed to a diminished interest in political affairs, as that cause should have produced the same effect throughout the State, except where counteracted by local causes.

Of the increase of $33,639,163 in the valuation of real estate subject to taxation, Philadelphia contributed $14,021,723; Allegheny, $4,060,585; Montgomery, $3,305,313; Delaware, $902,591; Cumberland, $859,493; Westmoreland, $651,508; Northampton, $647,361; York, $634,105; Lackawanna, $394,130; Chester, $391,289; Indiana, $378,589; Washington, $365,457; Lancaster, $322,153; Schuylkill, $300,524; Erie, $252,474; Luzerne, $206,061; Lehigh, $184,651; Lawrence, $184,125; Huntingdon, $178,573; Clearfield, $116,610; Lycoming, $108,881, and other counties smaller amounts. The most considerable decrease in the valuation of tax-

*Owing to an error in the returns of the commissioners of Clearfield county, which was not discovered in this Department till after the form of tabulated results had gone through the press, the apparent increase is 16,555. As returned by the commissioners, the column of taxables was footed up 18,676, an error of 5,000, the true footing of the column being 13,676.

able real estate is reported by Northumberland county, $3,183,452,* Clinton following with $1,685,655; Fayette, $854,049; Greene, $265,067; Warren, $256,285, and other counties smaller amounts. It is doubtful whether all these changes represent actual changes in the value of real property, though some of them probably do. Many assessors take large liberties in the performance of their duties. The assessments for 1885, like those for 1884, show that in some counties real estate is not assessed at more than one fifth its actual value, whilst in others it is assessed at fully four fifths its value. It is much to be regretted that it is not uniformly assessed at its market value, so that this official report might exhibit the full and true value of all the real estate in the Commonwealth. As remarked in the last annual report of this Department: "No injustice would be done to any property-holder, nor would taxes be increased, by the assessment of all property at its actual value. An increase in the assessed value would be accompanied by such a decrease in the rate of taxation as would leave the tax levied just the same as it would be under the existing system of under-valuation."

The tabular statement accompanying this report, when compared with that accompanying the report for 1884, shows a heavy increase in the value of "all property taxable for county purposes," and of household furniture and plate, but this is owing to the accidental omission of Philadelphia's return of both these items from the tabular statement of last year, in which she ought to have appeared with $583,612,683 as her valuation of all property taxable for county purposes, and with $6,892,371 for household furniture and plate. Rectifying these omissions in the tabular statement for 1884, there is, as hereinbefore stated, an apparent increase of $33,308,741 in the value of property taxable for county purposes, and a decrease of $67,334 in the value of furniture and plate, in 1885, when compared with 1884. Erie, instead of improving upon her absurd return of $600 for furniture in 1884, has dropped to nothing. Ten counties have increased their valuation, thirty-six have decreased theirs, and the remainder have either left their figures unchanged or given none at all. The glaring inequalities in the assessments of furniture and plate were plainly pointed out in the report of this Department for 1884, but the delinquent assessors have not amended their methods.

The "aggregate amount of money at interest, taxable at the rate of four mills on the dollar," has risen in the table from $115,833,134 in 1884, to $130,035,214 in 1885, an apparent increase of $14,202,080. But Berks, Crawford, Fulton and Lancaster did not fill this column in their returns for 1884, whilst all of them, except Berks, have filled it for 1885—Crawford,

*In the commissioners' returns, the real estate taxable in Mt. Carmel township is given at $4,290,978 in 1884, and at $708,742 in 1885, a reduction of $3,582,236. There was probably an error in the returns for 1884 about equal to this reduction; and if so, Northumberland should be credited with an increase of about $400,000. The probable cause of the apparent decrease was not discovered before the foregoing remarks were put in type.

with $650,721; Fulton, with $19,107, and Lancaster, with $10,489,853, an aggregate of $11,159,681. If these three counties had contributed about a like aggregate to the table for 1884, as it is supposed they should have done, the increase in the present table would be only about $3,000,000. Berks should probably have contributed not less than $2,000,000 to each table, (1884 and 1885.)

The assessments show an increase of 7,724 in the number of horses and mules over four years of age, and of $1,543,425 in their value; of 12,322 in the number of cattle of like age, and of $156,223 in their value; a decrease of 2,113 in the number of pleasure carriages and buggies, with an increase of $155,067 in their value; and an increase of $3,620,360 in the valuation of "salaries, emoluments of office, posts of profit, trades, occupations and professions." Some of the counties exhibit greater changes in the number of their horses and cattle than the fixed character of their population and business would lead us to expect, but Bedford and Berks furnish remarkable examples of stability in things of a changeable nature. Each of them returns, for 1885, precisely the same number of "horses, mares, geldings, and mules," and of "cows and neat cattle over four years of age," that it returned for 1884, and puts on them precisely the same valuation. It follows either that none of these animals died or was slaughtered or removed out of the county in the period between the two assessments, or that for every one removed in either of these ways, another was brought in or attained the proper age. Perry displays a like striking stability in the number of her horses and mules, with, however, a reduction of $5,561 in their value; whilst Bedford exhibits precisely the same number of each of the three kinds of watches taxable, and both Bedford and Somerset precisely the same number of taxables, as in 1884. If these figures are not merely transcripts of the assessments for 1884, they exhibit a very remarkable concurrence with them.

The "aggregate value of all property taxable for State purposes at the rate of three mills on the dollar," as returned in 1884, was $14,483,141; as returned in 1885, it is $12,855,268, a decrease of $1,627,873. Eleven counties made no return under this head last year, and eighteen have made none this year. Monroe, whose column under this head for 1884 footed up $69,243, foots up only $560 for 1885. The decrease may thus be accounted for. But whilst the returns for this year show (for the probable reasons just given) a decrease in the value of property taxable as above, they also show an increase of $8,010 58 in the taxes levied thereon. Four counties report the amount of tax levied on this species of property without reporting the value of the property itself, whilst another reports the value of the property but not the tax levied; and in one instance at least (Mifflin county) the amount of the tax is incorrectly given. The aggregate amount of State tax assessed at all rates is $689,998, an increase of $78,472 29 over 1884.

Lancaster, which was absent from this column last year, appears in it this year with $47,371 30, or over sixty per cent. of the increase.

The "aggregate value of all property taxable for county purposes," as assessed in 1885, is $1,831,329,414. The tax levied thereon is $16,073,231 35, an increase of $528,702 08 over the county taxes of the previous year. The returns under this head are complete from all the counties in the Commonwealth.

The rate of taxation for county purposes ranges from two and one fifth mills on the dollar in Northampton county, up to fifteen mills in Clarion. In Philadelphia, for combined city and county purposes, it is about seventeen and eighty-one one-hundredth mills.

The county debts are returned at $70,154,437 92 in the aggregate, a decrease of $2,810,272 32 since 1884. Twenty-nine counties reported no debt in 1884, and the same number, but not precisely the same counties, reported none in 1885. Seven have gone off the list of debtors, and seven others have been added to it. Philadelphia's debt is $63,083,597 42, and Allegheny's $4,031,776 10, leaving only $3,038,974 40 as the aggregate debt of the remaining counties.

INDEX.

PART I.—LAND OFFICE.

A.

A.—PAGE.
AGENTS FOR THE PENNS, list of, ... 92
Applications for patents, forms for, ... 81–83
warrants, forms for, ... 77–80

B.

BARNARD, PROF. LOUIS H., triangulation and reconnoissance in Central Pennsylvania, ... 49
Board of property, officers and times of meeting, ... 51
Business transacted in Department of Internal Affairs, ... 6

C.

CALCULATIONS OF SURVEYS, forms for, ... 85–86
Canal papers, ... 11
Caveats, proceedings on, ... 51
Clarke, Major H. W., New York boundary, ... 33
Commissioners of property, list of, ... 89
Communication to Governor, ... 1
Counties, names and dates of erection of, ... 95–97
area, population of, &c., ... 98
County Surveyors, instructions to, ... 56
election of, ... 11
fees of, ... 60
legislation relating to, ... 59
list of, ... 100–101
office duties of, ... 58
term of office, ... 60
towns, names of, ... 98–99

D.

DEPARTMENT OF INTERNAL AFFAIRS, record and business of, ... 8
Deputy Secretaries of Internal Affairs, list of, ... 94

E.

EXCESS IN SURVEYS, law relative to, ... 61

F.

PAGE.

FEE BILL FOR COUNTY SURVEYORS, ... 60
Department of Internal Affairs, ... 61-62
Fees received by Department of Internal Affairs, ... 6
Form (No. 90.) Application for unimproved land, ... 77
(No. 91.) Application for improved land, ... 78
(No. 92.) Application for improved land, ... 79
(No. 94.) Proof of notice of publication, application for warrant, ... 80
(No. 95.) Application for patent, ... 81
(No. 96.) Application for patent, ... 82
(A.) For return of an original survey, ... 83
(B.) For return of tract surveyed by a former deputy or county surveyor, 83
(C.) For return of part of a tract, ... 84
(D.) For calculations of Surveys, "Old Pennsylvania Rule," 85
(E.) For calculations of Surveys, "Gummere's Rule," 86

G.

GEODETIC SURVEY, ... 12
triangulation in Pennsylvania, Prof. Mansfield Merriman, ... 43-47
progress in 1885, ... 48
Report of Progress, in Central Pennsylvania, Prof. Louis H. Barnard, ... 49-50
Geological Survey, Second, reports of, ... 12
Great Seal, Keepers of, ... 90

K.

KEEPERS OF THE GREAT SEAL, List of, ... 90

L.

LAND COMMISSIONERS, list of, ... 89
Office records, ... 8
Lands, prices of, under Penn and his heirs, ... 71
under the Commonwealth, ... 71
present price, ... 72
tables showing the cost of from one to five hundred acres, . . 73-76
Latitude and longitude of State and capitol, ... 99
Lien dockets, dates when sent to counties, ... 55-56
Liens for unpaid purchase money, ... 62
laws relative to, ... 62-68

M.

MAGNETIC NEEDLE, declination of, ... 13
table of results, ... 31
Map of Indian purchases, ... Opposite title page.
Masters of Rolls, lists of, ... 91-93
Meridian Lines and Standard Measures, reports upon, ... 13
Blair county, Samuel Ketterman, ... 13
Bradford county, O. A. Gilbert, ... 14
Bucks county, David W. Hess, ... 14
Butler county, B. F. Hilliard, ... 15
Clarion county, James M. Owens, ... 17
Clearfield county, E. C. Read, ... 18
Franklin county, John B. Kaufman, ... 18
Fayette county, A. J. Gilmore, ... 24
Fulton county, Jonas Lake, ... 25

Meridian Lines and Standard Measures: PAGE.
Huntingdon county, J. Murray Africa, . . . 25
Jefferson county, Abner Spyker, . . . 26
Juniata county, B. F. Burchfield, . . . 26
Northumberland county, Milton H. Cole, . . . 26
Perry county, William J. Stewart, . . . 27
Pike county, John Layton, . . . 27
Schuylkill county, J. F. Staudt, . . . 28
Somerset county, William Baker, . . . 28
Union county, John R. Follmer, . . . 28
Warren county, D. F. A. Wheelock, . . . 29
Wayne county, L. S. Collins, . . . 29
West New Jersey Surveyors' Association, John Clement, . . . 30
Merriman, Mansfield, Prof., geodetic triangulation in Pennsylvania, . . . 43
progress in 1885, . . . 48
triangulation and reconnoisance in Central Pennsylvania, Prof. Louis H. Barnard, . . . 49
Metric system, table of equivalents, . . . 87
Miscellaneous information, . . . 54
Money received, . . . 5

N.

NEW YORK BOUNDARY, Major H. W. Clarke, . . . 33
reports of progress for 1884 and 1885, . . . 34–37

O.

OFFICERS OF LAND DEPARTMENT, list of, . . . 89

P.

PATENT INDEXES, . . . 11
Patents, number issued during the year, . . . 5
regulations relative to issuing, . . . 53
effect of, . . . 52
forms of application for, . . . 81–83
miscellaneous information regarding, . . . 54
Pennsylvania and West Virginia Boundary, report of progress for 1885, . . . 42
Population of State by counties, . . . 98
Prices of land under Penn and his heirs, . . . 71
the Commonwealth, . . . 71
at present time, . . . 72
tables of, from 1 to 500 acres, . . . 73
Proprietary Secretaries, list of, . . . 90
agents, list of, . . . 90
Purchase money received for lands, . . . 5

R.

RECEIVERS GENERAL, list of, . . . 91–93
Returns of surveys, . . . 90

S.

SECOND GEOLOGICAL SURVEY, reports of, . . . 12
Secretaries of Land office, list of, . . . 91–92
Internal Affairs, list of, . . . 94

PAGE.
Secretaries, constitutional provision relative to, ... 68
laws relating to, ... 69
fees of, ... 61
Secretary of Internal Affairs, ... 68
State Board of Health, ... 13
boundary surveys, ... 12
boundary surveys, New York boundary, Major H. W. Clarke, ... 33
reports of progress for 1884 and 1885, . . . 34-37
Pennsylvania and West Virginia, report of progress for 1885, ... 42
Surveyors General, lists of, ... 91-93
Surveys and warrants, ... 51
returns of, instructions to county surveyors, ... 57
forms for, ... 84
forms for calculation of, ... 85-86

T.

TABLES showing the price of lands m 1 to 500 acres, ... 73-76

U.

UNPAID PURCHASE MONEY, laws relative to liens for, ... 62

W.

WARRANTS, number issued during the year, ... 5
execution of, ... 56
law relative to issuing, ... 70
forms for application for, ... 77
and surveys, ... 51
West Virginia boundary, report of progress for 1885, ... 42

PART II.—ASSESSMENTS.

B.—PAGE.

Adams county, ... 2–5
Allegheny county, ... 6–17
Armstrong county, ... 18–21
Beaver county, ... 22–25
Bedford county, ... 26–29
Berks county, ... 30–35
Blair county, ... 36–39
Bradford county, ... 40–43
Bucks county, ... 44–47
Butler county, ... 48–51
Cambria county, ... 52–55
Cameron county, ... 56–57
Carbon county, ... 58–61
Centre county, ... 62–65
Chester county, ... 66–71
Clarion county, ... 72–75
Clearfield county, ... 76–79
Clinton county, ... 80–83
Columbia county, ... 84–87
Crawford county, ... 88–91
Cumberland county, ... 92–95
Dauphin county, ... 96–99
Delaware county, ... 100–103
Elk county, ... 104–105
Erie county, ... 106–109
Fayette county, ... 110–113
Forest county, ... 114–115
Franklin county, ... 116–119
Fulton county, ... 120–121
Greene county, ... 122–125
Huntingdon county, ... 126–129
Indiana county, ... 130–133
Jefferson county, ... 134–137
Juniata county, ... 138–141
Lackawanna county, ... 142–145
Lancaster county, ... 146–149
Lawrence county, ... 150–153
Lebanon county, ... 154–157
Lehigh county, ... 158–161
Luzerne county, ... 162–167
Lycoming county, ... 168–171
McKean county, ... 172–175
Mercer county, ... 176–179
Mifflin county, ... 180–181
Monroe county, ... 182–185
Montgomery county, ... 186–189
Montour county, ... 190–191
Northampton county, ... 192–195
Northumberland county, ... 196–199

PAGE.
Perry county, ... 200–203
Philadelphia county, ... 204–207
Pike county, ... 208–209
Potter county, ... 210–213
Schuylkill county, ... 214–217
Snyder county, ... 218–221
Somerset county, ... 222–225
Sullivan county, ... 226–229
Susquehanna county, ... 230–233
Tioga county, ... 234–237
Union county, ... 238–241
Venango county, ... 242–245
Warren county, ... 246–249
Washington county, ... 250–253
Wayne county, ... 254–257
Westmoreland county, ... 258–261
Wyoming county, ... 262–265
York county, ... 266–271
Tabulated statement, ... 272–275
Rate of tax assessments for county purposes, ... 276
Remarks on county assessments, ... 277–280

SKETCH

Showing the adjustment of the

BOUNDARY West of MILESTONE 208

November 1884

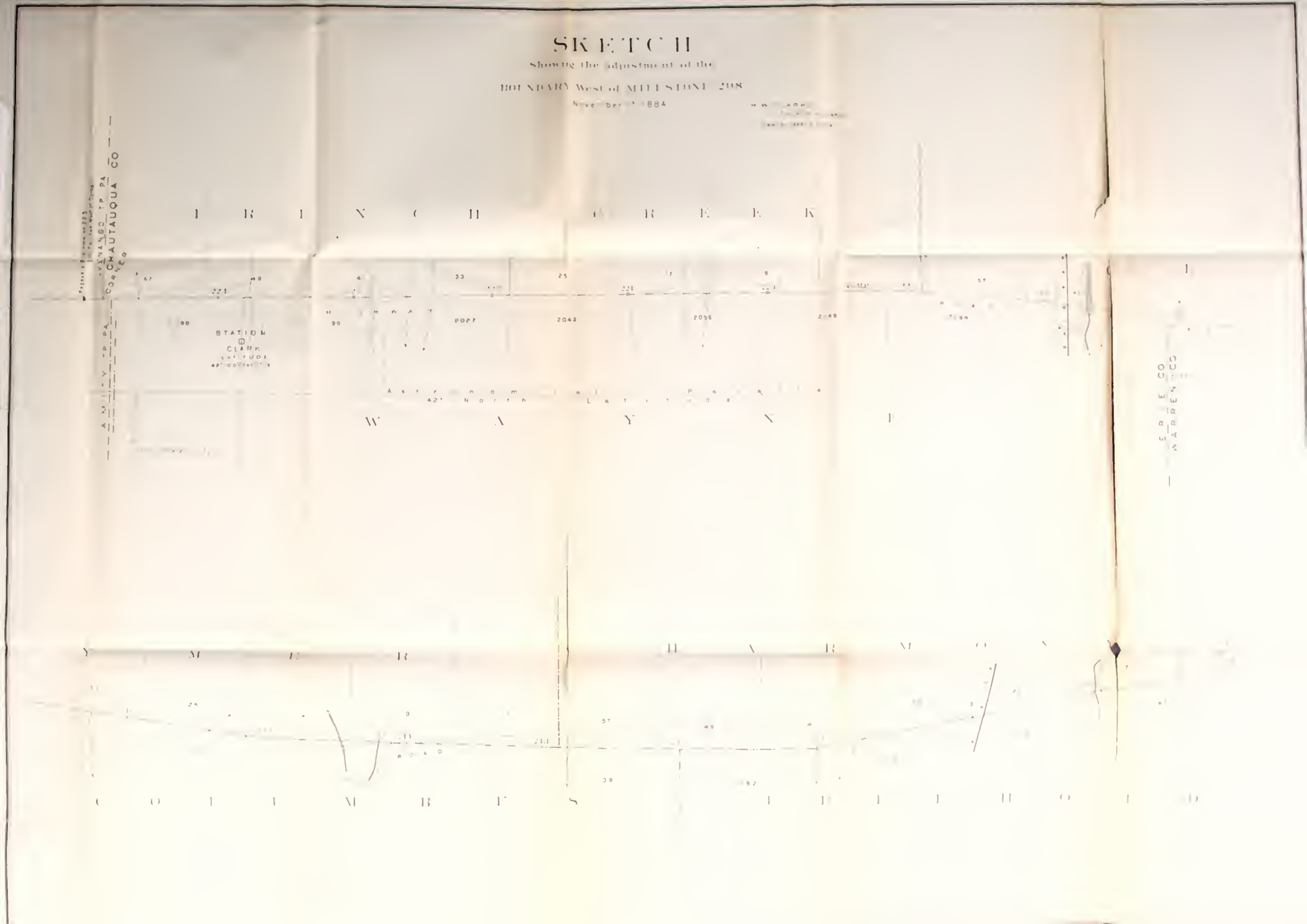

SKETCH

showing the adjustment of the

BOUNDARY between MILE STONES

135 and 159

CATTARAUGUS CO

ALLEGANY CO

VENANGO CO

POTTER CO